

# FLEXIBLE TRANSPORTATION FUND PROGRAM (FLEX FUND) APPLICATION

North Dakota Department of Transportation, Local Government

SFN 62403

If you have questions on filling out the application or the program, please contact:

[flexfund@nd.gov](mailto:flexfund@nd.gov)

Local Public Agency Type \*

Select the type of public agency you represent. Enter the name of the agency in the next field.

## LPA Contact Information

Name

First Name

Last Name

Title \*

Official title of person submitting this application.

Phone Number \*

Phone number of person submitting this application.

Email \*

Email address of the person submitting this application.

example@example.com


**Total Project Cost \***

Input the total project cost in dollars.

in Dollars

**Upload Project Estimate (pdf) \***

Upload a pdf document with the project estimate.



**Browse Files**  
Drag and drop files here

**FTTP Funds Requested \***

Input the total amount in dollars being requested from the FTTP.

in Dollars

**Additional Funding Source \***

- Local
- State
- Federal
- Other LPA
- Private


Check any and all boxes that are supplying additional funding and detail how much additional funding is provided.

**Project Location \***

Describe the project location in as much detail as possible.

Upload Project Map (pdf) \*

Upload a pdf map showing the location of the project.



**Browse Files**  
Drag and drop files here

Project Length \*

Total length of the project in miles.

in Miles

What phases are included in the application? \*

Check all boxes that are included in the application.

- Preliminary Engineering
- Construction
- Contruction Engineering
- Utilities
- Right of Way Acquisition

What phases of the project are completed? \*

- Preliminary Engineering
- Construction
- Contruction Engineering
- Utilities
- Right of Way Acquisition

Is the project ready to be advertised for bid (shovel ready)? \*

Proposed construction year \*

Proposed surface type \*

Average daily traffic \*

vehicles per day

Speed limit on roadway \*

miles per hour

Design speed \*

miles per hour

Does this project include a major structure (greater than 20 feet)? \*

If yes, input the structure number.

Does this project include work on a minor structure (fewer than 20 feet)? \*

If yes, input structure length.

Please describe the overall scope of the project \*

Please describe the need for the project \*

Is this project required due to a FEMA disaster? \*

If yes, complete all related fields. If no, skip all FEMA related questions.

Did FEMA approve this site? \*

Site number \*

Year \*

What does the approved scope of the work consist of? \*

What is the approved FEMA cost? \*

in Dollars

What is the local match required by FEMA cost? \*

in Dollars

Preference will be given to projects that are on local corridors.

A local corridor is defined as a road that is on, or connects at both ends to a (above):

- County Major Collecto
- Urban Arterial
- Bureau of Indian Affairs Road
- State Highway

Does the project serve as a local corridor? \*

Please Select 


Does the project improve or maintain a paved or unpaid roadway or bridge? \*

Please Select 


**The FTFP Advisory Committe will score each application oh now it meets the following goals:**

**Supports Economic Development \***


Provide as much detail as possible for how your project meets each of the following categories.



**Improves Safety \***



**Supports Complete Streets \***



Improves Multi-modal Transportation Infrastructure \*

Improves a roadway restriction (height or weight limitation) \*

Is innovative \*

Please attach the following documents in PDF format:

- Map showing project location
- Cost estimate (for all phases)
- Other Supporting documents
  - Letters of support
  - Traffic studies
  - Pictures

Attach supporting pdf documents here:

Attach any additional documents in pdf format here.



**Browse Files**

Drag and drop files here