

2004 URBAN ROAD SYSTEM


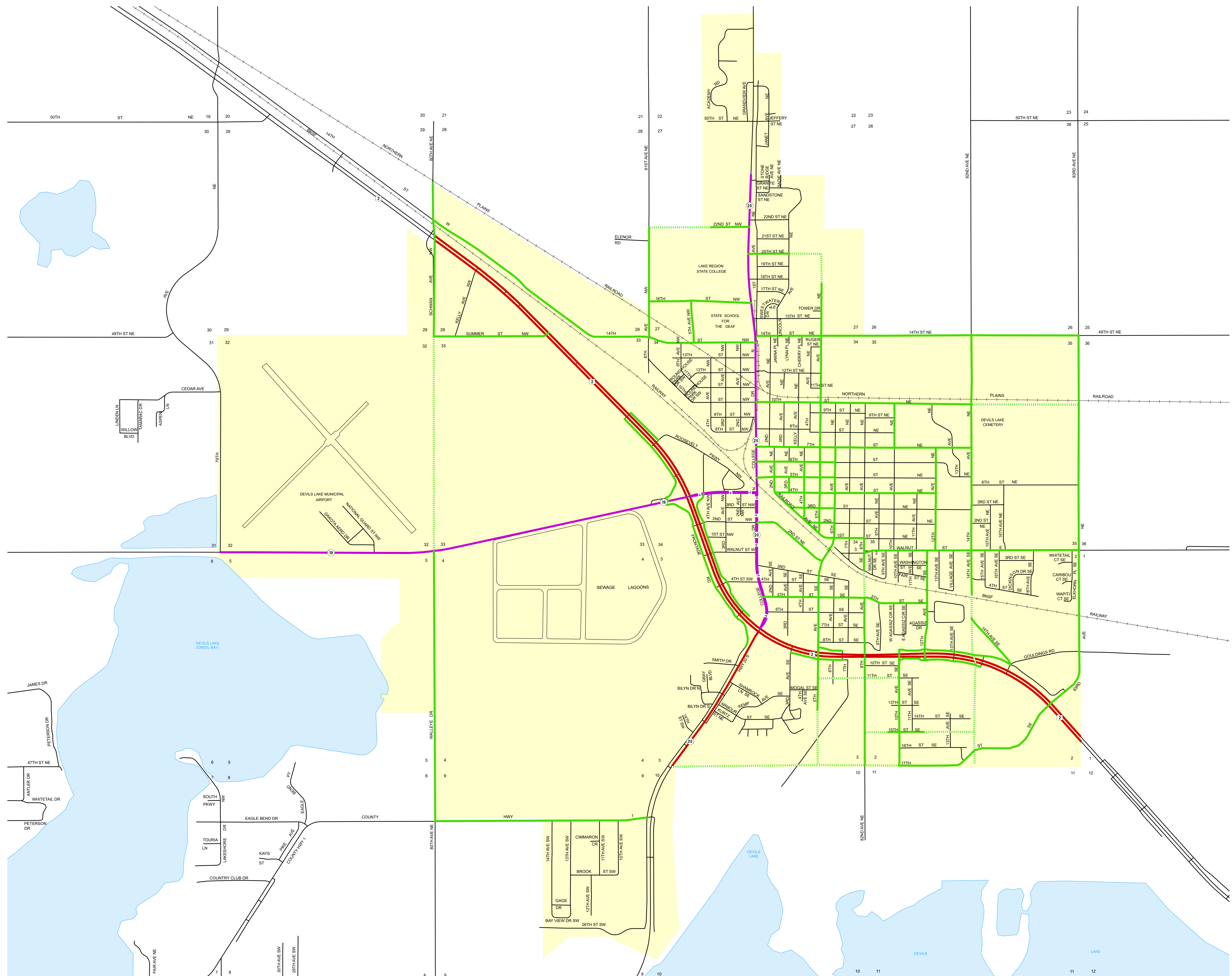
GENERAL LEGEND

- OPEN STREETS & SECTION LINE ROADS
- DIVIDED HIGHWAY
- FOUR LANE DIVIDED HIGHWAY
- RAILROADS
- RAILWAY STATION
- COUNTY MAJOR COLLECTOR CMC
- INTERSTATE NUMBERED HIGHWAY (94)
- U.S. NUMBERED HIGHWAY (83)
- STATE HIGHWAY (49)
- URBAN LIMITS

URBAN ROAD SYSTEM

- INTERSTATE
- PRIMARY REGIONAL SYSTEM
- PRIMARY REGIONAL SYSTEM (PROPOSED)
- SECONDARY REGIONAL SYSTEM
- SECONDARY REGIONAL SYSTEM (PROPOSED)
- URBAN ROAD
- URBAN ROAD (PROPOSED)

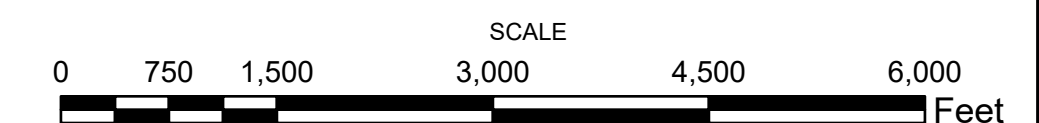
Revised 01/25/2008
Revised 12/09/2013 Removed 0.118mi from Urban Roads



2020 Population 7,192

DEVILS LAKE RAMSEY COUNTY NORTH DAKOTA

PREPARED BY
NORTH DAKOTA DEPARTMENT OF TRANSPORTATION
PLANNING / ASSET MANAGEMENT DIVISION
IN COOPERATION WITH THE
U.S. DEPARTMENT OF TRANSPORTATION
FEDERAL HIGHWAY ADMINISTRATION



2022

Notice of Disclaimer
The North Dakota Department of Transportation (NDDOT) makes this map available on an "as is" basis as a public service. Under no circumstances does NDDOT warrant or certify the information to be free of errors or deficiencies of any kind. NDDOT specifically disclaims all warranties, express or implied, including but not limited to the warranties of merchantability and fitness for a particular purpose.