AUTOMATIC TRAFFIC DATA

February 2023

Prepared by
NORTH DAKOTA DEPARTMENT OF TRANSPORTATION
BISMARCK, NORTH DAKOTA
www.dot.nd.gov

DIRECTOR
Ronald J. Henke, P.E.

PLANNING AND ASSET MANAGEMENT DIVISION
Scott D. Zainhofsky, P. E., Director

Principal Author
Nickie Reis, Traffic Data Section

CONTENTS

The Fast Lane

Part 1 - ALL TRAFFIC

1. ATR Locations
2. ATR Locations Map
3. WIM Locations Map
4. Average Daily Traffic Graph
5. Average Daily Traffic Year to Date Graph
6. ADT and Percent Change by Functional Class
7. ADT and Percent Change by Station

Part 2 -TRUCK TRAFFIC

1. ATR Locations
2. Average Daily Traffic Graph – Trucks
3. Average Daily Traffic Year to Date Graph – Trucks
4. ADT and Percent Change by Functional Class
5. ADT and Percent Change by Station

More detailed information is available and can be obtained by contacting Nickie Reis, Traffic Data Section of the Planning and Asset Management Division of the North Dakota Department of Transportation, 608 East Boulevard Ave, Bismarck, ND 58505, (701)328-3458 or nreis@nd.gov

The Fast Lane

(When you just don't have time for the whole report)
February 2023

In the following observations, when I talk about increases and decreases, I am referring to how the numbers compared to the same month one year before. For example: February 2023 versus February 2022. We are now breaking this report down into two parts: Part 1 gives overall information about all the vehicles passing the recording devices and Part 2 deals only with truck traffic.

Part 1 – ALL TRAFFIC

Graph

When we total all the traffic at all the ATRs, we see a graphic depiction of how this year's traffic compares to last year's. For this month, the traffic is 5.9 % higher than it was last February.

Functional Class Groups

When we break the state's highways down into the various classes of highways, we see some interesting facts. Let's look at the following functional classes:

- **Urban Interstate 94 –** decreased 1.1 %
- **Rural Interstate 94 –** increased 2.0 %
- **Urban Interstate 29 (this group is comprised of only one station) –** increased 11.7 %
- **Rural Interstate 29 –** increased 13.1 %
- **Rural Principal Arterial –** increased 10.8 %
- **Rural Minor Arterial –** increased 9.6 %
- **Rural Major Collector – State –** increased 12.4 %
- **Rural Major Collector – County –** decreased 1.4 %
- **Urban Principal Arterial –** increased 4.4 %
- **Urban Minor Arterial –** decreased 0.1 %
- **Urban Collector & Local Urban (this group is comprised of only one station) -** decreased 0.6 %

Individual Stations

Compared to last February, 62 of the 81 stations showed an increase. Of the remaining 81 stations, 18 decreased and 1 had no change.

Part 2 – TRUCK TRAFFIC

Graph

When we total just the truck traffic at all the ATRs, we see a graphic depiction of how this year's traffic compares to last year's. For this month, truck traffic is 15.0 % higher than it was last February.

Functional Class Groups

- **Urban Interstate –** increased 8.3 %
- **Rural Interstate –** increased 8.7 %
- **Rural Principal Arterial –** increased 20.7 %
- **Rural Minor Arterial –** increased 15.4 %
- **Rural Major Collector – State –** increased 12.2 %
- **Rural Major Collector – County –** increased 10.0 %
- **Urban Principal Arterial –** increased 19.8 %

Individual Stations

Of the 73 stations that could be used to compare trucks, 55 increased from February 2022. Of the remaining 18 stations, 18 decreased and 0 did not change. The western 1/3 saw 15% of its stations decrease compared to 25% in the eastern 1/3 & 42% in the central 1/3.

PART 1

ALL TRAFFIC

NORTH DAKOTA DEPARTMENT OF TRANSPORTATION
ATR LOCATIONS

STATION	NAME	HIGHWAY	REF POINT	OFF SET	TYPE	LOCATION
URBAN INTERSTATE 94						
217	FARGO (U)	94	352.000	0.3327	Class	RED RIVER BRIDGE
283	BISMARCK (U)	94	158.000	0.8538	Class	0.4 MILES WEST OF US 83 INT.
RURAL INTERSTATE 94						
207	MEDINA	94	231.000	0.2923	Class	0.9 MILES EAST OF MEDINA
223	NEW SALEM	94	126.000	0.8803	Class	0.8 MILES WEST OF ND 31 INT.
245	TOWER CITY	94	312.000	0.5100	Class	2.3 MILES WEST OF BUFFALO INT.
279	PAINTED CANYON	94	34.000	0.6637	Class	7.8 MILES WEST OF US 85 INT.
URBAN INTERSTATE 29						
235	FARGO (U)	29	66.255	0.5725	Class	NORTH OF 12TH AVE.
RURAL INTERSTATE 29						
211	BUXTON	29	112.000	0.8614	Class	4.0 MILES NORTH OF MAYVILLE INT.
243	BOWESMONT	29	196.014	0.5726	Class	0.5 MILES NORTH OF BOWESMONT
265	MOORETON	29	25.000	0.0149	Class	2.5 MILES NORTH OF ND 13
285	DAVENPORT	29	55.000	0.4798	Class	1.3 MILES NORTH OF DAVENPORT INT
RURAL PRINCIPAL ARTERIAL						
201	RAY	2	51.000	0.2986	Class	2.1 MILES WEST OF RAY
203	MAX	83	168.000	0.9400	Class	3.3 MILES SOUTH OF ND 53
205	GWINNER	13	337.000	0.2241	Class	2.1 MILES WEST OF ND 32
215	JAMESTOWN	52	259.000	0.5408	Class	2.5 MILES NORTH OF JAMESTOWN
219	MANDAN	6	55.000	0.8718	Class	11.0 MILES SOUTH OF MANDAN
221	FAIRFIELD	85	80.000	0.8850	Class	5.1 MILES NORTH OF I-94
229	COOPERSTOWN	200	345.000	0.2602	Class	4.0 MILES EAST OF COOPERSTOWN
233	FOXHOLM	52	78.000	0.2600	Class	1.5 MILES SOUTHEAST OF FOXHOLM
237	NEKOMA	1	205.000	0.2195	Class	8.5 MILES SOUTH LANGDON
239	NEW TOWN	23	42.000	0.8986	Class	4.7 MILES EAST OF ND 22
241	BOTTINEAU	5	173.000	0.9523	Class	0.2 MILES WEST OF ND 14
251	HAGUE	83	1.000	0.1144	Class	1.1 MILES NORTH OF SOUTH DAKOTA LINE
253	RUGBY	2	207.000	0.3265	Class	3.5 MILES WEST OF ND 3
255	CROSBY	5	28.000	0.7521	Class	6.0 MILES WEST OF CROSBY
257	WILLISTON	2	2.000	0.3979	Class	2.4 MILES EAST OF MONTANA LINE
261	CARRINGTON	281	117.000	0.9013	Class	5.5 MILES NORTH OF JUNCTION WITH HWY 200
271	GOLDEN VALLEY	200	131.000	0.0000	Class	0.7 MILES EAST OF GOLDEN VALLEY
273	NEW LEIPZIG	21	67.000	0.5500	Class	2.1 MILES WEST OF ND 49
281	SAWYER	52	102.000	0.7136	Class	WEST OF SAWYER
297	WILLISTON_NW	85	193.000	0.7000	Class	NW WILLISTON TRUCK RELIEVER ROUTE
299	KILLDEER200W	200	88.000	0.5200	Class	6.7 MILES WEST OF JCT. ND 22 AND ND 200
303	MICHIGAN	2	296.000	0.6500	Class	4.0 MILES EAST OF ND 1
307	WASHBURN	83	130.000	0.7300	Class	NORTH OF WASHBURN
309	NEWTOWN_EAST	23	58.000	0.7000	Class	8.4 MILES EAST OF NEW TOWN
311	WILLISTON_2N	2	27.000	0.6300	Class	5.2 MILES NORTH OF WILLISTON
315	RYDER_E23___	23	102.000	0.2000	Class	3.3 MILES WEST OF THE JUNCTION WITH US 83
337	BLAISDELL_E2	2	107.000	0.1000	Class	1.0 MILES EAST OF BLAISDELL
339	GRASSY_BUTTE	85	113.000	0.8500	Class	1.3 MILES NORTH OF GRASSY BUTTE
341	ALEXANDER85W	85	162.000	0.2080	Class	1/2 MILE W OF ALEXANDER
343	WATFORD_E23_	23	10.000	0.7000	Class	9.1 MILES EAST OF WATFORD CITY
345	WILLIAMS_N85	85	205.000	0.4800	Class	15.4 MILES NORTH OF WILLISTON
349	BEULAH_S49__	49	91.000	0.7700	Class	10.5 MILES SOUTH OF BEULAH
351	COLUMBUS_W5	5	52.000	0.2000	Class	3.2 MILES EAST OF NOONAN
353	GRANVILLE_E2	2	177.000	0.7600	Class	8.3 MILES EAST OF GRANVILLE
355	MOHALL_W5___	5	121.000	0.9700	Class	3.6 MILES WEST OF MOHALL
419	EMERADO_W2	2	340.000	0.5000	Class	2.5 MILES WEST OF EMERADO
423	HARVEY_N3___	3	165.000	0.5600	Class	5.6 MILES NORTH OF HARVEY
429	LAKOTA_S1___	1	160.000	0.3800	Class	1.6 MILES SOUTH OF LAKOTA
447	DUNSEITH_E__	281	250.000	0.2700	Class	2.95 MILES EAST OF DUNSEITH

NORTH DAKOTA DEPARTMENT OF TRANSPORTATION
ATR LOCATIONS

STATION	NAME	HIGHWAY	REF POINT	OFF SET	TYPE	LOCATION
RURAL PRINCIPAL ARTERIAL						
449	SHEYENNE_N__	281	141.000	0.4800	Class	2.5 MILES NORTH OF SHEYENNE
RURAL MINOR ARTERIAL						
231	GRAFTON	17	122.000	0.1293	Class	5.5 MILES WEST OF GRAFTON
247	COURTENAY	20	20.000	0.4196	Class	1.8 MILES SOUTH OF ND 9
249	GARRISON	37	54.000	0.9548	Class	1.0 MILES WEST OF GARRISON
275	HANNOVER	31	97.000	0.0758	Class	1.2 MILES NORTH OF HANNOVER
289	MANNING	22	81.000	0.5055	Class	SOUTH OF MANNING
291	MARMARTH	12	4.000	0.8670	Class	1.0 MILE WEST OF MARMARTH
293	KILLDEER	22	112.000	0.1350	Class	5.9 MILES NORTH OF KILLDEER
295	NECHE	18	239.000	0.3300	Class	1.2 MILES SOUTH OF NECHE
373	DICKINSON22S	22	57.000	0.2400	Class	11.4 MILES SOUTH OF DICKINSON
453	OAKES_S1____	1	13.000	0.3500	Class	3.0 MILES SOUTH OF OAKES
461	THOMPSON_W15	15	129.000	0.0000	Class	3.4 MILES WEST OF THOMPSON
727	ENDERLIN_E46	46	84.000	0.2000	Class	EAST EDGE OF ENDERLIN
759	WILTON_E36__	36	2.000	0.2600	Class	2.3 MILES SE OF WILTON
RURAL MAJOR COLLECTOR-STATE						
267	TRENTON	1804	329.000	0.8846	Class	1.5 MILES NORTHEAST OF TRENTON
389	TIOGA_S40___	40	0.000	0.7000	Class	0.2 MILES SOUTH OF TIOGA
493	ST_THOMAS_W_	66	117.000	0.4000	Class	5.7 MILES WEST OF ST. THOMAS
783	KULM_S56____	56	14.000	0.5800	Class	4.7 MILES SOUTH OF KULM
RURAL MAJOR COLLECTOR-COUNTY						
101	MINOT55ST_NE	5145 C	0.000	0.3000	Class	CMC 5145 - 0.3 MILES NORTH OF US2
103	MINOT46AV_NE	5138 C	8.000	0.2000	Class	CMC 5138 - 2.1 MILES EAST OF US 83
225	STERLING	836 C	14.000	0.2100	Class	CMC 0836 - 1.9 MILES WEST OF US 83
259	AYR				Volume	CMC 0918 - 12.0 MILES EAST OF AYR
277	REGENT				Volume	CMC 2117 - 2.0 MILES NORTH OF ND 21
URBAN PRINCIPAL ARTERIAL						
287	GRAND FORKS	81 B	942.000	0.4092	Class	S. WASHINGTON BETWEEN 24 AND 28 AVE. S.
501	FARGO (U)	81 B	925.000	0.3888	Volume	UNIVERSITY AVE. BET 15 AND 15 1/2 AVE.
503	BISMARCK (U)	810	5.000	0.5750	Class	BIS. EXPWY. SOUTH OF E. MAIN STREET
513	WFARGO_MAIN_ (U)	10 B	933.000	0.4400	Class	MAIN ST. WEST OF 15TH ST NW
603	WILLISTON (U)	2 B	900.000	0.6627	Volume	2ND ST. WEST OF 14TH AVE. WEST
605	MANDAN (U)	94 B	917.043	0.0939	Volume	EAST MAIN ST. WEST OF TWIN CITY DRIVE
URBAN MINOR ARTERIAL						
607	DICKINSON (U)				Volume	9TH ST. EAST BET. 2ND AVE. & 3RD AVE. EAST
611	MINOT (U)				Volume	UNIVERSITY AVE. BET 12TH ST. & 13TH ST. NW.
URBAN COLLECTOR AND LOCAL URBAN						
609	MINOT (U)				Volume	16TH AVE BET. 12TH ST SW. & 17TH AVE. SW.

Automatic Traffic Recorder (ATR) Locations

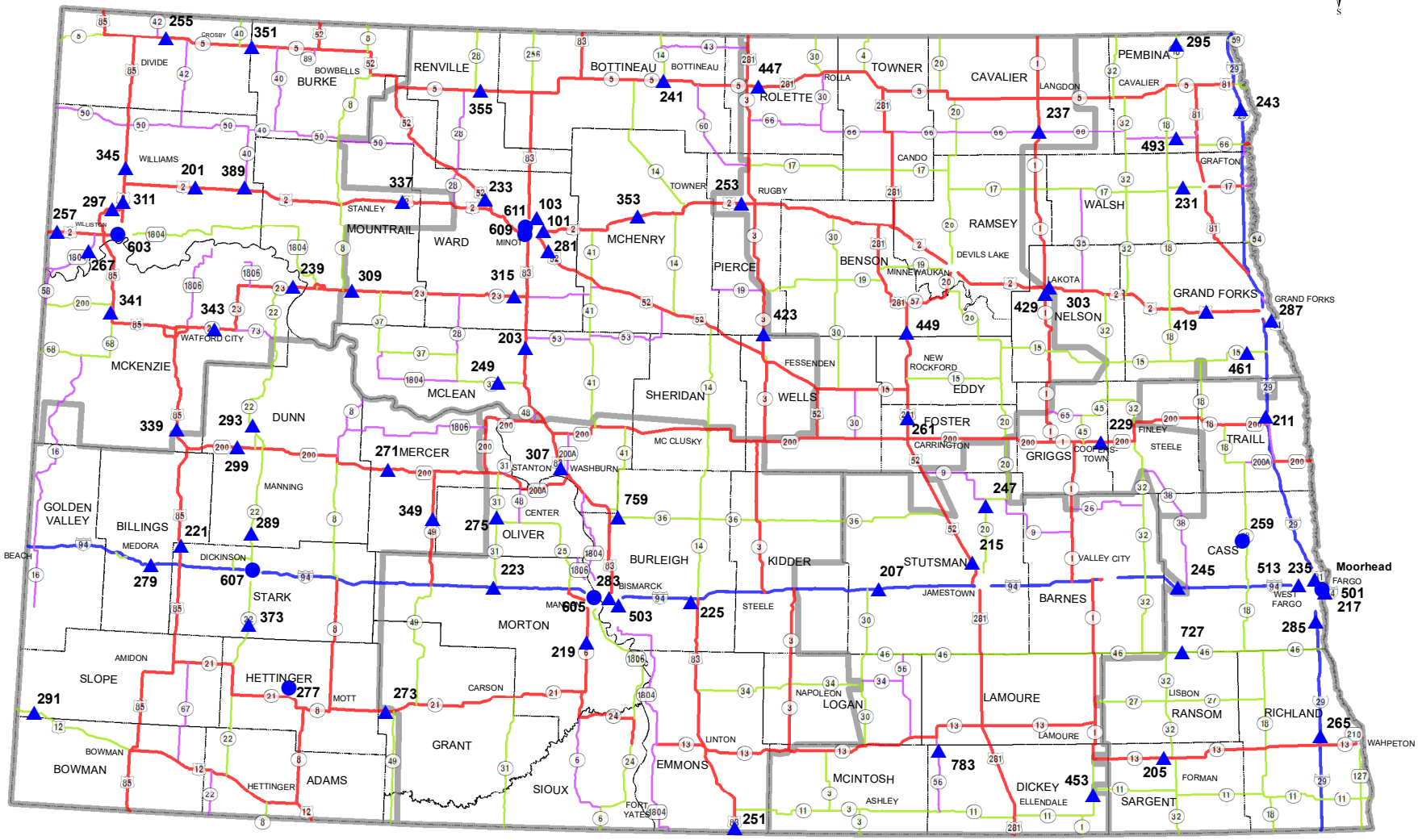

Station Type

- ▲ Class
- ● Volume

Functional Class

- Interstate Rural
- Principal Arterial Rural
- Minor Arterial Rural
- Major Collector

Number of ATR Stations

8 Rural Interstate	3 Urban Interstate
40 Rural Principal Arterial	6 Urban Principal Arterial
13 Rural Minor Arterial	2 Urban Minor Arterial
9 Rural Major Collector	1 Urban Collector

Planning & Asset Management Division
Traffic Data Section
March 2023

File pathway: F:\PLANNING\NREIS\shjeflo\Reports\2023 Monthly Reports\ATR Locations_2023.mxd

Weigh - In - Motion Locations

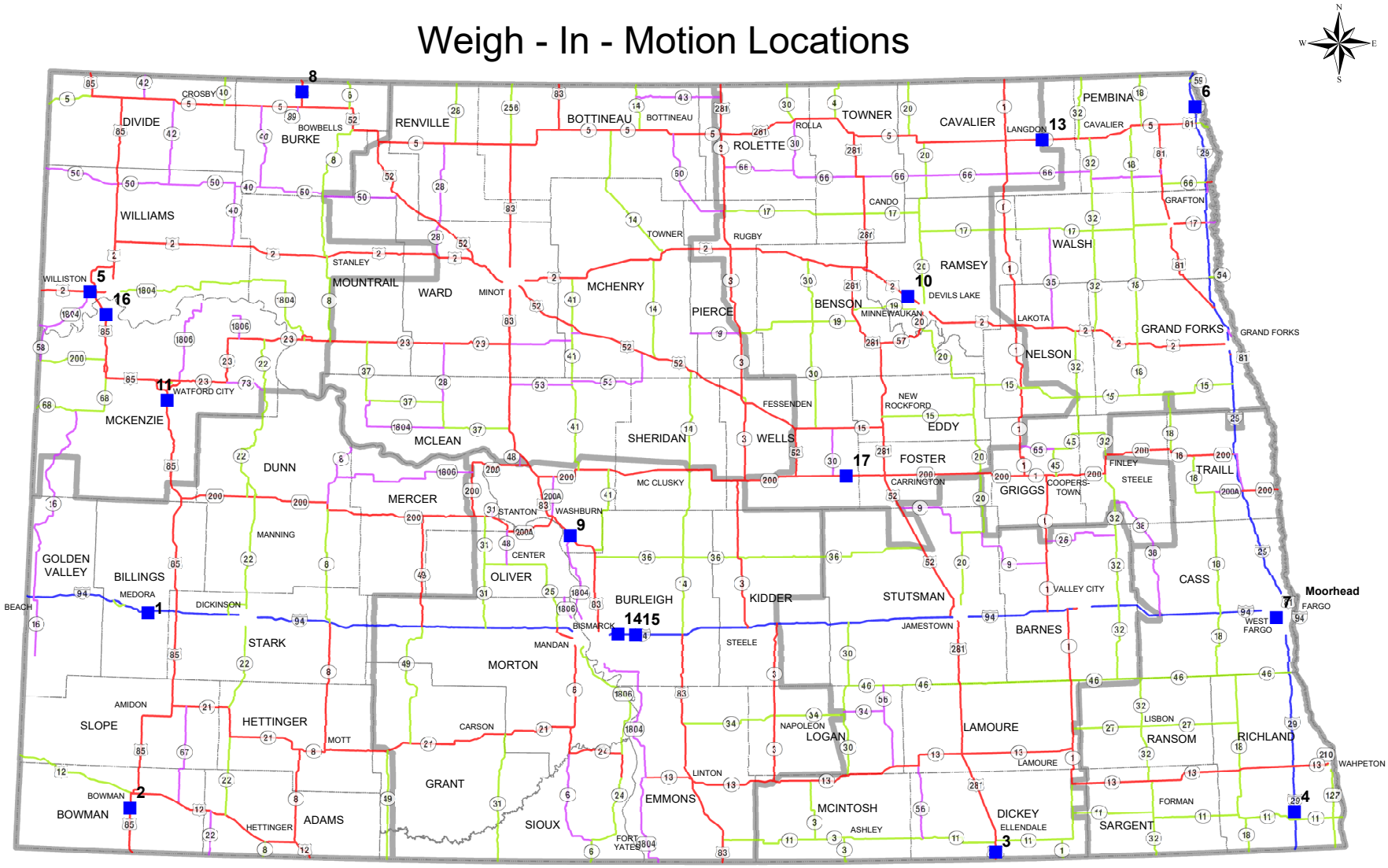

WIM Sites

1 - Belfield
2 - Bowman
3 - Ellendale
4 - Wahpeton
5 - Williston
6 - Joliette
7 - West Fargo (N/A)
8 - Portal
9 - Washburn
10 - Devils Lake
11 - Watford City (Pending)
12 - Buchanan (N/A)
13 - Langdon
14 - Apple Creek East
15 - Apple Creek West
16 - Panger
17- Sykeston
N/A = NOT ACTIVE

Planning & Asset Management Division
Traffic Data Section
March 2021

File pathway: F:\PLANNING\NREIS\shjeflo\Reports\Annual 2021\ArcMap\WIM Locations 2021.mxd

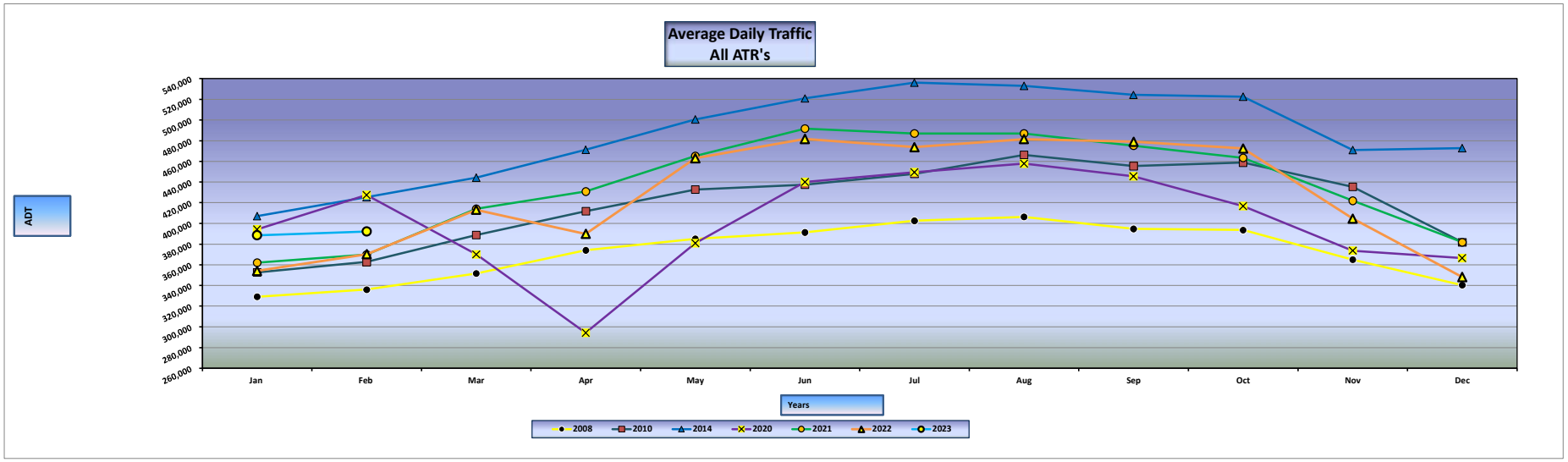
Average Daily Traffic
All ATR's
ADT
540,000
520,000
500,000
480,000
460,000
440,000
420,000
400,000
380,000
360,000
340,000
320,000
300,000
280,000
260,000
Jan
Feb
Mar
Apr
May
Jun
Jul
Aug
Sep
Oct
Nov
Dec
Years
2008
2010
2014
2020
2021
2022
2023

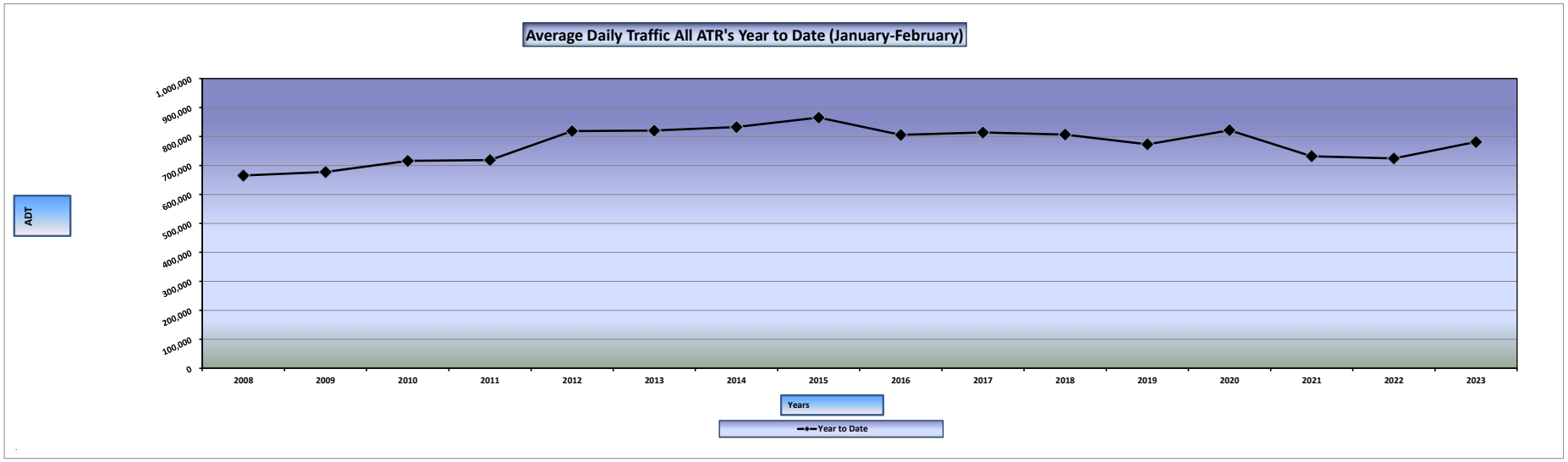
Average Daily Traffic All ATR's Year to Date (January-February)
ADT
1,000,000
900,000
800,000
700,000
600,000
500,000
400,000
300,000
200,000
100,000
0
2008
2009
2010
2011
2012
2013
2014
2015
2016
2017
2018
2019
2020
2021
2022
2023
Years
Year to Date

STATE OF NORTH DAKOTA
AUTOMATIC TRAFFIC RECORDER DATA BY MONTH
AVERAGE DAILY TRAFFIC AND PERCENT CHANGE BY SYSTEM

YEAR	JAN	FEB	MAR	APR	MAY	JUN	JUL	AUG	SEP	OCT	NOV	DEC	ANNUAL
URBAN INTERSTATE 94													
2023	86160	84864											85512
2022	82605	85788	95619	93578	105790	109173	101794	106444	106234	105072	90415	78985	96791
% CHG	4.3%	-1.1%											
RURAL INTERSTATE 94													
2023	24842	24619											24731
2022	22568	24136	28553	24966	33965	38704	40122	40795	38107	34646	28427	22833	31485
% CHG	10.1%	2.0%											
URBAN INTERSTATE 29													
2023	30676	31772											31224
2022	27758	28448	33087	32607	36288	37176	35862	36715	36519	36914	32299	27890	33464
% CHG	10.5%	11.7%											
RURAL INTERSTATE 29													
2023	30402	29836											30119
2022	25906	26375	33007	32339	34947	35237	35163	36754	36617	36977	33232	26726	32773
% CHG	17.4%	13.1%											
RURAL PRINCIPAL ARTERIAL													
2023	95009	96890											95950
2022	81865	87471	95076	84283	110885	117339	121028	119601	118808	115518	98242	82017	102678
% CHG	16.1%	10.8%											
RURAL MINOR ARTERIAL													
2023	18272	18386											18329
2022	16339	16771	18461	16809	21757	23323	23147	23104	22578	22957	18286	15045	19881
% CHG	11.8%	9.6%											
RURAL MAJOR COLLECTOR - STATE													
					See note below								
2023	7991	8532											8262
2022	3861	4010	4449	4107	5304	5200	5046	5257	5472	6015	4531	3997	4771
% CHG	107.0%	112.8%											
RURAL MAJOR COLLECTOR - COUNTY													
2023	4236	4358											4297
2022	4240	4420	4644	4382	5497	5711	5811	5822	5734	5929	4594	3652	5036
% CHG	-0.1%	-1.4%											
URBAN PRINCIPAL ARTERIAL													
2023	84203	85978											85091
2022	79038	82379	89108	86322	96450	97750	94248	95171	96615	96485	84019	77597	89599
% CHG	6.5%	4.4%											
URBAN MINOR ARTERIAL													
2023	4564	4871											4718
2022	4581	4875	5086	4682	5412	5032	4778	5045	5425	5127	4577	4092	4893
% CHG	-0.4%	-0.1%											

The addition of 1 new ATR station causes our processing software to give this group a larger % CHG than it should have. For the actual change, see The Fast Lane summary.

STATE OF NORTH DAKOTA
AUTOMATIC TRAFFIC RECORDER DATA BY MONTH
AVERAGE DAILY TRAFFIC AND PERCENT CHANGE BY SYSTEM

YEAR	JAN	FEB	MAR	APR	MAY	JUN	JUL	AUG	SEP	OCT	NOV	DEC	ANNUAL
						URBAN COLLECTOR & LOCAL URBAN							
2023	2097	2138											2118
2022	2062	2150	2221	2140	2468	2610	2362	2382	2454	2451	2223	2089	2301
% CHG	1.7%	-0.6%											

STATE OF NORTH DAKOTA
AUTOMATIC TRAFFIC RECORDER DATA BY MONTH
AVERAGE DAILY TRAFFIC AND PERCENT CHANGE BY STATION

URBAN INTERSTATE 94

DIRECTION	YEAR	JAN	FEB	MAR	APR	MAY	JUN	JUL	AUG	SEP	OCT	NOV	DEC	ANNUAL
STATION: 217 - FARGO (U)														
LOCATION: HIGHWAY 94 - RED RIVER BRIDGE														
EAST	2023	29812	28997											
	2022	29187	29878	33905	34379	37556	38899	34313	36692	37129	37202	32772	28626	34212
	% CHG MO.	2.1%	-2.9%											
	% CHG YR.	2.1%	-0.4%											
WEST	2023	31247	30403											
	2022	29919	30409	34681	35065	38169	39668	37062	38899	38661	38153	33618	29099	35284
	% CHG MO.	4.4%	-0.0%											
	% CHG YR.	4.4%	2.2%											
EAST & WEST	2023	61059	59400											
	2022	59106	60287	68586	69444	75725	78567	71375	75591	75790	75355	66390	57725	69495
	% CHG MO.	3.3%	-1.5%											
	% CHG YR.	3.3%	0.9%											
STATION: 283 - BISMARCK (U)														
LOCATION: HIGHWAY 94 - 0.4 MILES WEST OF US 83 INT.														
EAST	2023	12637	12851											
	2022	11840	12861	13643	12215	15132	15364	15235	15536	15290	14916	12108	10740	13740
	% CHG MO.	6.7%	-0.1%											
	% CHG YR.	6.7%	3.2%											
WEST	2023	12464	12613											
	2022	11659	12640	13390	11919	14933	15242	15184	15317	15154	14801	11917	10520	13556
	% CHG MO.	6.9%	-0.2%											
	% CHG YR.	6.9%	3.2%											
EAST & WEST	2023	25101	25464											
	2022	23499	25501	27033	24134	30065	30606	30419	30853	30444	29717	24025	21260	27296
	% CHG MO.	6.8%	-0.1%											
	% CHG YR.	6.8%	3.2%											

RURAL INTERSTATE 94

DIRECTION	YEAR	JAN	FEB	MAR	APR	MAY	JUN	JUL	AUG	SEP	OCT	NOV	DEC	ANNUAL
STATION: 207 - MEDINA														
LOCATION: HIGHWAY 94 - 0.9 MILES EAST OF MEDINA														
EAST	2023	3190	3153											
	2022	2851	3117	3764	3235	4366	4824	5011	5144	4846	4541	3795	2976	4039
	% CHG MO.	11.9%	1.2%											
	% CHG YR.	11.9%	6.3%											
WEST	2023	3178	3083											
	2022	2766	3025	3637	3124	4326	4863	4941	5005	4843	4458	3715	2952	3971
	% CHG MO.	14.9%	1.9%											
	% CHG YR.	14.9%	8.1%											
EAST & WEST	2023	6368	6236											
	2022	5617	6142	7401	6359	8692	9687	9952	10149	9689	8999	7510	5928	8010
	% CHG MO.	13.4%	1.5%											
	% CHG YR.	13.4%	7.2%											
STATION: 223 - NEW SALEM														
LOCATION: HIGHWAY 94 - 0.8 MILES WEST OF ND 31 INT.														
EAST	2023	3322	3368											
	2022	3132	3399	3751	3235	4424	4948	5128	5273	4911	4467	3629	3063	4113
	% CHG MO.	6.1%	-0.9%											
	% CHG YR.	6.1%	2.4%											
WEST	2023	3297	3292											
	2022	3088	3315	3640	3109	4405	4960	5114	5171	4833	4457	3571	3039	4059
	% CHG MO.	6.8%	-0.7%											
	% CHG YR.	6.8%	2.9%											
EAST & WEST	2023	6619	6660											
	2022	6220	6714	7391	6344	8829	9908	10242	10444	9744	8924	7200	6102	8172
	% CHG MO.	6.4%	-0.8%											
	% CHG YR.	6.4%	2.7%											
STATION: 245 - TOWER CITY														
LOCATION: HIGHWAY 94 - 2.3 MILES WEST OF BUFFALO INT.														
EAST	2023	4367	4331											
	2022	3923	4138	5124	4599	5853	6361	6501	6659	6307	6062	5119	4058	5392
	% CHG MO.	11.3%	4.7%											
	% CHG YR.	11.3%	7.9%											

STATE OF NORTH DAKOTA
AUTOMATIC TRAFFIC RECORDER DATA BY MONTH
AVERAGE DAILY TRAFFIC AND PERCENT CHANGE BY STATION

DIRECTION	YEAR	JAN	FEB	MAR	APR	MAY	JUN	JUL	AUG	SEP	OCT	NOV	DEC	ANNUAL
						RURAL INTERSTATE 94								
STATION: 245 - TOWER CITY														
LOCATION: HIGHWAY 94 - 2.3 MILES WEST OF BUFFALO INT.														
WEST	2023	4406	4305											
	2022	3886	4099	5052	4554	5929	6495	6524	6644	6379	6076	5123	4011	5398
	% CHG MO.	13.4%	5.0%											
	% CHG YR.	13.4%	9.1%											
EAST & WEST	2023	8773	8636											
	2022	7809	8237	10176	9153	11782	12856	13025	13303	12686	12138	10242	8069	10790
	% CHG MO.	12.3%	4.8%											
	% CHG YR.	12.3%	8.5%											
STATION: 279 - PAINTED CANYON														
LOCATION: HIGHWAY 94 - 7.8 MILES WEST OF US 85 INT.														
EAST	2023	1558	1579											
	2022	1491	1563	1846	1608	2338	3114	3473	3497	3026	2309	1761	1373	2283
	% CHG MO.	4.5%	1.0%											
	% CHG YR.	4.5%	2.7%											
WEST	2023	1524	1508											
	2022	1431	1480	1739	1502	2324	3139	3430	3402	2962	2276	1714	1361	2230
	% CHG MO.	6.5%	1.9%											
	% CHG YR.	6.5%	4.2%											
EAST & WEST	2023	3082	3087											
	2022	2922	3043	3585	3110	4662	6253	6903	6899	5988	4585	3475	2734	4513
	% CHG MO.	5.5%	1.4%											
	% CHG YR.	5.5%	3.4%											
						URBAN INTERSTATE 29								
STATION: 235 - FARGO (U)														
LOCATION: HIGHWAY 29 - NORTH OF 12TH AVE.														
NORTH	2023	15720	16295											
	2022	14251	14679	17041	16769	18557	18928	18337	18760	18667	18851	16531	14229	17133
	% CHG MO.	10.3%	11.0%											
	% CHG YR.	10.3%	10.7%											
SOUTH	2023	14956	15477											
	2022	13507	13769	16046	15838	17731	18248	17525	17955	17852	18063	15768	13661	16330
	% CHG MO.	10.7%	12.4%											
	% CHG YR.	10.7%	11.6%											
NORTH & SOUTH	2023	30676	31772											
	2022	27758	28448	33087	32607	36288	37176	35862	36715	36519	36914	32299	27890	33464
	% CHG MO.	10.5%	11.7%											
	% CHG YR.	10.5%	11.1%											
						RURAL INTERSTATE 29								
STATION: 211 - BUXTON														
LOCATION: HIGHWAY 29 - 4.0 MILES NORTH OF MAYVILLE INT.														
NORTH	2023	5315	5328											
	2022	4594	4748	6053	5751	6197	6291	6188	6619	6605	6516	5740	4486	5816
	% CHG MO.	15.7%	12.2%											
	% CHG YR.	15.7%	13.9%											
SOUTH	2023	5263	5351											
	2022	4536	4744	5908	5644	6145	6289	6196	6561	6568	6648	5785	4647	5806
	% CHG MO.	16.0%	12.8%											
	% CHG YR.	16.0%	14.4%											
NORTH & SOUTH	2023	10578	10679											
	2022	9130	9492	11961	11395	12342	12580	12384	13180	13173	13164	11525	9133	11622
	% CHG MO.	15.9%	12.5%											
	% CHG YR.	15.9%	14.1%											
STATION: 243 - BOWESMONT														
LOCATION: HIGHWAY 29 - 0.5 MILES NORTH OF BOWESMONT														
NORTH	2023	1395 *	1572 *											
	2022	1073	985	1592	1474	1308	1336	1605 *	1712 *	1634 *	1687 *	1534 *	1276 *	1435
	% CHG MO.	30.0%	59.6%											
	% CHG YR.	30.0%	44.2%											
SOUTH	2023	1395	1572											
	2022	1024	993	1450	1306	1302	1462	1605	1712	1634	1687	1534	1276	1415
	% CHG MO.	36.2%	58.3%											
	% CHG YR.	36.2%	47.1%											

STATE OF NORTH DAKOTA
AUTOMATIC TRAFFIC RECORDER DATA BY MONTH
AVERAGE DAILY TRAFFIC AND PERCENT CHANGE BY STATION

DIRECTION	YEAR	JAN	FEB	MAR	APR	MAY	JUN	JUL	AUG	SEP	OCT	NOV	DEC	ANNUAL
						RURAL INTERSTATE 29								
STATION: 243 - BOWESMONT														
LOCATION: HIGHWAY 29 - 0.5 MILES NORTH OF BOWESMONT														
NORTH & SOUTH	2023	2790	3144											
	2022	2097	1978	3042	2780	2610	2798	3210	3424	3268	3374	3068	2552	2850
	% CHG MO.	33.0%	58.9%											
	% CHG YR.	33.0%	45.6%											
STATION: 265 - MOORETON														
LOCATION: HIGHWAY 29 - 2.5 MILES NORTH OF ND 13														
NORTH	2023	3066	2918											
	2022	2658	2735	3370	3358	3645	3594	3610	3644	3651	3660	3301	2702	3327
	% CHG MO.	15.3%	6.7%											
	% CHG YR.	15.3%	11.0%											
SOUTH	2023	3175	2982											
	2022	2774	2818	3358	3285	3617	3603	3609	3705	3753	3843	3453	2835	3388
	% CHG MO.	14.5%	5.8%											
	% CHG YR.	14.5%	10.1%											
NORTH & SOUTH	2023	6241	5900											
	2022	5432	5553	6728	6643	7262	7197	7219	7349	7404	7503	6754	5537	6715
	% CHG MO.	14.9%	6.2%											
	% CHG YR.	14.9%	10.5%											
STATION: 285 - DAVENPORT														
LOCATION: HIGHWAY 29 - 1.3 MILES NORTH OF DAVENPORT INT														
NORTH	2023	5373	5037											
	2022	4579	4632	5647	5797	6426	6386	6217	6404	6365	6403	5899	4712	5789
	% CHG MO.	17.3%	8.7%											
	% CHG YR.	17.3%	13.0%											
SOUTH	2023	5420	5076											
	2022	4668	4720	5629	5724	6307	6276	6133	6397	6407	6533	5986	4792	5798
	% CHG MO.	16.1%	7.5%											
	% CHG YR.	16.1%	11.8%											
NORTH & SOUTH	2023	10793	10113											
	2022	9247	9352	11276	11521	12733	12662	12350	12801	12772	12936	11885	9504	11587
	% CHG MO.	16.7%	8.1%											
	% CHG YR.	16.7%	12.4%											
						RURAL PRINCIPAL ARTERIAL								
STATION: 201 - RAY														
LOCATION: HIGHWAY 2 - 2.1 MILES WEST OF RAY														
EAST	2023	2300	2382											
	2022	1901	1964	2161	1856	2499 *	2673	2591	2652	2672	2643	2399	2053	2339
	% CHG MO.	21.0%	21.3%											
	% CHG YR.	21.0%	21.1%											
WEST	2023	2299	2391											
	2022	1878	1956	2134	1834	2499 *	2657	2595	2653	2681	2678	2423	2081	2339
	% CHG MO.	22.4%	22.2%											
	% CHG YR.	22.4%	22.3%											
EAST & WEST	2023	4599	4773											
	2022	3779	3920	4295	3690	4998	5330	5186	5305	5353	5321	4822	4134	4678
	% CHG MO.	21.7%	21.8%											
	% CHG YR.	21.7%	21.7%											
STATION: 203 - MAX														
LOCATION: HIGHWAY 83 - 3.3 MILES SOUTH OF ND 53														
NORTH	2023	2031	2079											
	2022	1763	1989	2159	1922	2563	2723	3037	2736	2594	2459	2074	1766	2315
	% CHG MO.	15.2%	4.5%											
	% CHG YR.	15.2%	9.5%											
SOUTH	2023	2008	2039											
	2022	1753	1977	2121	1893	2543	2702	3001	2686	2596	2443	2023	1753	2291
	% CHG MO.	14.5%	3.1%											
	% CHG YR.	14.5%	8.5%											
NORTH & SOUTH	2023	4039	4118											
	2022	3516	3966	4280	3815	5106	5425	6038	5422	5190	4902	4097	3519	4606
	% CHG MO.	14.9%	3.8%											
	% CHG YR.	14.9%	9.0%											

STATE OF NORTH DAKOTA
AUTOMATIC TRAFFIC RECORDER DATA BY MONTH
AVERAGE DAILY TRAFFIC AND PERCENT CHANGE BY STATION

RURAL PRINCIPAL ARTERIAL

DIRECTION	YEAR	JAN	FEB	MAR	APR	MAY	JUN	JUL	AUG	SEP	OCT	NOV	DEC	ANNUAL
STATION: 205 - GWINNER														
LOCATION: HIGHWAY 13 - 2.1 MILES WEST OF ND 32														
EAST	2023	488	446											
	2022	459	478	531	527	595	623	585	585	586	665	520	405	547
	% CHG MO.	6.3%	-6.7%											
	% CHG YR.	6.3%	-0.3%											
WEST	2023	493	455											
	2022	464	479	537	539	613	652	597	601	605	691	528	414	560
	% CHG MO.	6.3%	-5.0%											
	% CHG YR.	6.3%	0.5%											
EAST & WEST	2023	981	901											
	2022	923	957	1068	1066	1208	1275	1182	1186	1191	1356	1048	819	1107
	% CHG MO.	6.3%	-5.9%											
	% CHG YR.	6.3%	0.1%											
STATION: 215 - JAMESTOWN														
LOCATION: HIGHWAY 52 - 2.5 MILES NORTH OF JAMESTOWN														
EAST	2023	1345	1371											
	2022	1144	1304	1469	1411	1837	1939	1880	1810	1772	1755	1404	1150	1573
	% CHG MO.	17.6%	5.1%											
	% CHG YR.	17.6%	10.9%											
WEST	2023	1340	1361											
	2022	1141	1299	1446	1387	1776	1871	1831	1777	1759	1755 *	1417	1145	1550
	% CHG MO.	17.4%	4.8%											
	% CHG YR.	17.4%	10.7%											
EAST & WEST	2023	2685	2732											
	2022	2285	2603	2915	2798	3613	3810	3711	3587	3531	3510	2821	2295	3123
	% CHG MO.	17.5%	5.0%											
	% CHG YR.	17.5%	10.8%											
STATION: 219 - MANDAN														
LOCATION: HIGHWAY 6 - 11.0 MILES SOUTH OF MANDAN														
NORTH	2023	732	767											
	2022	714	804	796	727	1010	1054	935	1038	1003	1008	824	614	877
	% CHG MO.	2.5%	-4.6%											
	% CHG YR.	2.5%	-1.3%											
SOUTH	2023	725	764											
	2022	706	793	793	723	1021	1049	939	1029	1012	1009	827	617	877
	% CHG MO.	2.7%	-3.7%											
	% CHG YR.	2.7%	-0.7%											
NORTH & SOUTH	2023	1457	1531											
	2022	1420	1597	1589	1450	2031	2103	1874	2067	2015	2017	1651	1231	1754
	% CHG MO.	2.6%	-4.1%											
	% CHG YR.	2.6%	-1.0%											
STATION: 221 - FAIRFIELD														
LOCATION: HIGHWAY 85 - 5.1 MILES NORTH OF I-94														
NORTH	2023	1265	1219											
	2022	1120	1160	1249	1065	1461	1596	1637	1721	1686	1533	1309	1052	1382
	% CHG MO.	12.9%	5.1%											
	% CHG YR.	12.9%	8.9%											
SOUTH	2023	1253	1233											
	2022	1105	1163	1250	1063	1471	1609	1656	1741	1720	1566	1333	1092	1397
	% CHG MO.	13.4%	6.0%											
	% CHG YR.	13.4%	9.6%											
NORTH & SOUTH	2023	2518	2452											
	2022	2225	2323	2499	2128	2932	3205	3293	3462	3406	3099	2642	2144	2780
	% CHG MO.	13.2%	5.6%											
	% CHG YR.	13.2%	9.3%											
STATION: 229 - COOPERSTOWN														
LOCATION: HIGHWAY 200 - 4.0 MILES EAST OF COOPERSTOWN														
EAST	2023	348	365											
	2022	291	311	382	351	464	515	529	546	556	523	383	298	429
	% CHG MO.	19.6%	17.4%											
	% CHG YR.	19.6%	18.4%											

STATE OF NORTH DAKOTA
AUTOMATIC TRAFFIC RECORDER DATA BY MONTH
AVERAGE DAILY TRAFFIC AND PERCENT CHANGE BY STATION

RURAL PRINCIPAL ARTERIAL

DIRECTION	YEAR	JAN	FEB	MAR	APR	MAY	JUN	JUL	AUG	SEP	OCT	NOV	DEC	ANNUAL
STATION: 229 - COOPERSTOWN														
LOCATION: HIGHWAY 200 - 4.0 MILES EAST OF COOPERSTOWN														
WEST	2023	348 *	365 *											
	2022	291 *	311 *	382 *	351 *	451	515 *	529 *	546 *	556 *	523 *	383 *	298 *	428
	% CHG MO.	19.6%	17.4%											
	% CHG YR.	19.6%	18.4%											
EAST & WEST	2023	696	730											
	2022	582	622	764	702	915	1030	1058	1092	1112	1046	766	596	857
	% CHG MO.	19.6%	17.4%											
	% CHG YR.	19.6%	18.4%											
STATION: 233 - FOXHOLM														
LOCATION: HIGHWAY 52 - 1.5 MILES SOUTHEAST OF FOXHOLM														
EAST	2023	942	981											
	2022	807	907	986	943	1204	1242	1318	1264	1261	1274	1074	835	1093
	% CHG MO.	16.7%	8.2%											
	% CHG YR.	16.7%	12.2%											
WEST	2023	956	999											
	2022	806	931	1025	989	1259	1295	1346	1278	1280	1275	1089	856	1119
	% CHG MO.	18.6%	7.3%											
	% CHG YR.	18.6%	12.6%											
EAST & WEST	2023	1898	1980											
	2022	1613	1838	2011	1932	2463	2537	2664	2542	2541	2549	2163	1691	2212
	% CHG MO.	17.7%	7.7%											
	% CHG YR.	17.7%	12.4%											
STATION: 237 - NEKOMA														
LOCATION: HIGHWAY 1 - 8.5 MILES SOUTH LANGDON														
NORTH	2023	332	341											
	2022	313	284	345	307	466	516	453	462	538	490	360	283	401
	% CHG MO.	6.1%	20.1%											
	% CHG YR.	6.1%	12.7%											
SOUTH	2023	336	353											
	2022	322	290	347	315	478	513	463	467	547	499	369	286	408
	% CHG MO.	4.3%	21.7%											
	% CHG YR.	4.3%	12.6%											
NORTH & SOUTH	2023	668	694											
	2022	635	574	692	622	944	1029	916	929	1085	989	729	569	809
	% CHG MO.	5.2%	20.9%											
	% CHG YR.	5.2%	12.7%											
STATION: 239 - NEW TOWN														
LOCATION: HIGHWAY 23 - 4.7 MILES EAST OF ND 22														
EAST	2023	2135	2229											
	2022	1939	2066	2280	1803	2399	2664	2755	2743	2548	2436	2192	1710	2295
	% CHG MO.	10.1%	7.9%											
	% CHG YR.	10.1%	9.0%											
WEST	2023	2162	2257											
	2022	1961	2123	2314	1819	2414	2695	2784	2758	2567	2457	2224	1737	2321
	% CHG MO.	10.2%	6.3%											
	% CHG YR.	10.2%	8.2%											
EAST & WEST	2023	4297	4486											
	2022	3900	4189	4594	3622	4813	5359	5539	5501	5115	4893	4416	3447	4616
	% CHG MO.	10.2%	7.1%											
	% CHG YR.	10.2%	8.6%											
STATION: 241 - BOTTINEAU														
LOCATION: HIGHWAY 5 - 0.2 MILES WEST OF ND 14														
EAST	2023	541	544											
	2022	429	462	502	445	630	700	708	742	771	660	505	461	585
	% CHG MO.	26.1%	17.7%											
	% CHG YR.	26.1%	21.8%											
WEST	2023	560	561											
	2022	449	477	524	457	646	712	751	761	801	695	533	478	607
	% CHG MO.	24.7%	17.6%											
	% CHG YR.	24.7%	21.1%											

STATE OF NORTH DAKOTA
AUTOMATIC TRAFFIC RECORDER DATA BY MONTH
AVERAGE DAILY TRAFFIC AND PERCENT CHANGE BY STATION

RURAL PRINCIPAL ARTERIAL

DIRECTION	YEAR	JAN	FEB	MAR	APR	MAY	JUN	JUL	AUG	SEP	OCT	NOV	DEC	ANNUAL
STATION: 241 - BOTTINEAU														
LOCATION: HIGHWAY 5 - 0.2 MILES WEST OF ND 14														
EAST & WEST	2023	1101	1105											
	2022	878	939	1026	902	1276	1412	1459	1503	1572	1355	1038	939	1192
	% CHG MO.	25.4%	17.7%											
	% CHG YR.	25.4%	21.4%											
STATION: 251 - HAGUE														
LOCATION: HIGHWAY 83 - 1.1 MILES NORTH OF SOUTH DAKOTA LINE														
NORTH	2023	372	324											
	2022	337	341	386	375	456	490	464	457	450	447	360	304	406
	% CHG MO.	10.4%	-5.0%											
	% CHG YR.	10.4%	2.7%											
SOUTH	2023	384	323											
	2022	345	344	371	345	445	486	468	457	466	473	376	321	408
	% CHG MO.	11.3%	-6.1%											
	% CHG YR.	11.3%	2.6%											
NORTH & SOUTH	2023	756	647											
	2022	682	685	757	720	901	976	932	914	916	920	736	625	814
	% CHG MO.	10.9%	-5.5%											
	% CHG YR.	10.9%	2.6%											
STATION: 253 - RUGBY														
LOCATION: HIGHWAY 2 - 3.5 MILES WEST OF ND 3														
EAST	2023	1162	1180											
	2022	994	1102	1239	1054	1417	1433	1587	1462	1494	1487	1269	1084	1302
	% CHG MO.	16.9%	7.1%											
	% CHG YR.	16.9%	11.7%											
WEST	2023	1150	1172											
	2022	982	1151	1328	1057	1438	1467	1572	1411	1488	1460	1259	1067	1307
	% CHG MO.	17.1%	1.8%											
	% CHG YR.	17.1%	8.9%											
EAST & WEST	2023	2312	2352											
	2022	1976	2253	2567	2111	2855	2900	3159	2873	2982	2947	2528	2151	2609
	% CHG MO.	17.0%	4.4%											
	% CHG YR.	17.0%	10.3%											
STATION: 255 - CROSBY														
LOCATION: HIGHWAY 5 - 6.0 MILES WEST OF CROSBY														
EAST	2023	328	368											
	2022	287	307	320	311	406	404	401	397	430	433	352	283	361
	% CHG MO.	14.3%	19.9%											
	% CHG YR.	14.3%	17.2%											
WEST	2023	327	365											
	2022	289	309	320	309	410	416	411	402	429	437	354	280	364
	% CHG MO.	13.1%	18.1%											
	% CHG YR.	13.1%	15.7%											
EAST & WEST	2023	655	733											
	2022	576	616	640	620	816	820	812	799	859	870	706	563	725
	% CHG MO.	13.7%	19.0%											
	% CHG YR.	13.7%	16.4%											
STATION: 257 - WILLISTON														
LOCATION: HIGHWAY 2 - 2.4 MILES EAST OF MONTANA LINE														
EAST	2023	780 *	789 *											
	2022	778	818	839	810	987	990 *	982 *	954	912	909 *	792	722	874
	% CHG MO.	0.3%	-3.5%											
	% CHG YR.	0.3%	-1.7%											
WEST	2023	780	789											
	2022	797	820	843	783	963	990	982 *	964	934	931 *	807	732	879
	% CHG MO.	-2.1%	-3.8%											
	% CHG YR.	-2.1%	-3.0%											
EAST & WEST	2023	1560	1578											
	2022	1575	1638	1682	1593	1950	1980	1964	1918	1846	1840	1599	1454	1753
	% CHG MO.	-1.0%	-3.7%											
	% CHG YR.	-1.0%	-2.3%											

STATE OF NORTH DAKOTA
AUTOMATIC TRAFFIC RECORDER DATA BY MONTH
AVERAGE DAILY TRAFFIC AND PERCENT CHANGE BY STATION

RURAL PRINCIPAL ARTERIAL

DIRECTION	YEAR	JAN	FEB	MAR	APR	MAY	JUN	JUL	AUG	SEP	OCT	NOV	DEC	ANNUAL
STATION: 261 - CARRINGTON														
LOCATION: HIGHWAY 281 - 5.5 MILES NORTH OF JUNCTION WITH HWY 200														
NORTH	2023	740	717											
	2022	612	679	752	692	930	952	931	1051	1230	1186	868	627	876
	% CHG MO.	20.9%	5.6%											
	% CHG YR.	20.9%	12.9%											
SOUTH	2023	741	729											
	2022	611	677	747	688	910	934	932	1033	1218	1221	862	620	871
	% CHG MO.	21.3%	7.7%											
	% CHG YR.	21.3%	14.1%											
NORTH & SOUTH	2023	1481	1446											
	2022	1223	1356	1499	1380	1840	1886	1863	2084	2448	2407	1730	1247	1747
	% CHG MO.	21.1%	6.6%											
	% CHG YR.	21.1%	13.5%											
STATION: 271 - GOLDEN VALLEY														
LOCATION: HIGHWAY 200 - 0.7 MILES EAST OF GOLDEN VALLEY														
EAST	2023	391	393											
	2022	420 *	453 *	476 *	428 *	603 *	602 *	634 *	520	477	482	397	334	486
	% CHG MO.	-6.9%	-13.2%											
	% CHG YR.	-6.9%	-10.2%											
WEST	2023	394	400											
	2022	420 *	453 *	476 *	428 *	603 *	602 *	634 *	515	480	488	402	335	486
	% CHG MO.	-6.2%	-11.7%											
	% CHG YR.	-6.2%	-9.0%											
EAST & WEST	2023	785	793											
	2022	840	906	952	856	1206	1204	1268	1035	957	970	799	669	972
	% CHG MO.	-6.5%	-12.5%											
	% CHG YR.	-6.5%	-9.6%											
STATION: 273 - NEW LEIPZIG														
LOCATION: HIGHWAY 21 - 2.1 MILES WEST OF ND 49														
EAST	2023	150	155											
	2022	144	155	156	141	187	204	188	201	191	192	142	132	169
	% CHG MO.	4.2%	0.0%											
	% CHG YR.	4.2%	2.0%											
WEST	2023	156	157											
	2022	142	153	157	144	188	204	193	208	192	197	144	132	171
	% CHG MO.	9.9%	2.6%											
	% CHG YR.	9.9%	6.1%											
EAST & WEST	2023	306	312											
	2022	286	308	313	285	375	408	381	409	383	389	286	264	341
	% CHG MO.	7.0%	1.3%											
	% CHG YR.	7.0%	4.0%											
STATION: 281 - SAWYER														
LOCATION: HIGHWAY 52 - WEST OF SAWYER														
EAST	2023	1988 *	2055 *											
	2022	1829	2033	2188	1986	2522	2544	2589	2437 *	2530 *	2541 *	2167 *	1718 *	2257
	% CHG MO.	8.7%	1.1%											
	% CHG YR.	8.7%	4.7%											
WEST	2023	1988	2055											
	2022	1851	2060	2225	2027	2587	2620	2649	2437	2530	2541	2167	1718	2284
	% CHG MO.	7.4%	-0.2%											
	% CHG YR.	7.4%	3.4%											
EAST & WEST	2023	3976	4110											
	2022	3680	4093	4413	4013	5109	5164	5238	4874	5060	5082	4334	3436	4541
	% CHG MO.	8.0%	0.4%											
	% CHG YR.	8.0%	4.0%											
STATION: 297 - WILLISTON_NW														
LOCATION: HIGHWAY 85 - NW WILLISTON TRUCK RELIEVER ROUTE														
NORTH	2023	1872	1922											
	2022	1524	1550	1635	1473	1922	1964	2051	2112	2185	2181	1904	1617	1843
	% CHG MO.	22.8%	24.0%											
	% CHG YR.	22.8%	23.4%											

STATE OF NORTH DAKOTA
AUTOMATIC TRAFFIC RECORDER DATA BY MONTH
AVERAGE DAILY TRAFFIC AND PERCENT CHANGE BY STATION

RURAL PRINCIPAL ARTERIAL

DIRECTION	YEAR	JAN	FEB	MAR	APR	MAY	JUN	JUL	AUG	SEP	OCT	NOV	DEC	ANNUAL
STATION: 297 - WILLISTON_NW														
LOCATION: HIGHWAY 85 - NW WILLISTON TRUCK RELIEVER ROUTE														
SOUTH	2023	1903	1968											
	2022	1545	1614	1661	1501	1959	1993	2093	2154	2239	2261	1949	1654	1885
	% CHG MO.	23.2%	21.9%											
	% CHG YR.	23.2%	22.5%											
NORTH & SOUTH	2023	3775	3890											
	2022	3069	3164	3296	2974	3881	3957	4144	4266	4424	4442	3853	3271	3728
	% CHG MO.	23.0%	22.9%											
	% CHG YR.	23.0%	23.0%											
STATION: 299 - KILLDEER200W														
LOCATION: HIGHWAY 200 - 6.7 MILES WEST OF JCT. ND 22 AND ND 200														
EAST	2023	916	891											
	2022	692	718	753	698	845	913	886	980	977	969	865	772	839
	% CHG MO.	32.4%	24.1%											
	% CHG YR.	32.4%	28.2%											
WEST	2023	912	888											
	2022	694	714	755	701	848	902	894	982	991	972	869	761	840
	% CHG MO.	31.4%	24.4%											
	% CHG YR.	31.4%	27.8%											
EAST & WEST	2023	1828	1779											
	2022	1386	1432	1508	1399	1693	1815	1780	1962	1968	1941	1734	1533	1679
	% CHG MO.	31.9%	24.2%											
	% CHG YR.	31.9%	28.0%											
STATION: 303 - MICHIGAN														
LOCATION: HIGHWAY 2 - 4.0 MILES EAST OF ND 1														
EAST	2023	1482	1514											
	2022	1301	1307	1561	1423	1929	2139	2231	2150	2108	2064	1645	1353	1768
	% CHG MO.	13.9%	15.8%											
	% CHG YR.	13.9%	14.9%											
WEST	2023	1468	1499											
	2022	1263	1305	1532	1406	1952	2154	2187	2109	2094	2015	1623	1345	1749
	% CHG MO.	16.2%	14.9%											
	% CHG YR.	16.2%	15.5%											
EAST & WEST	2023	2950	3013											
	2022	2564	2612	3093	2829	3881	4293	4418	4259	4202	4079	3268	2698	3516
	% CHG MO.	15.1%	15.4%											
	% CHG YR.	15.1%	15.2%											
STATION: 307 - WASHBURN														
LOCATION: HIGHWAY 83 - NORTH OF WASHBURN														
NORTH	2023	2306 *	2436 *											
	2022	1956	2285	2533	1807	2393 *	2511	3331 *	2979 *	2905 *	2771 *	2250 *	1977 *	2475
	% CHG MO.	17.9%	6.6%											
	% CHG YR.	17.9%	11.8%											
SOUTH	2023	2306	2436											
	2022	1943	2270	2489	2049	2802	2983	3331	2979	2905	2771	2250	1977	2562
	% CHG MO.	18.7%	7.3%											
	% CHG YR.	18.7%	12.6%											
NORTH & SOUTH	2023	4612	4872											
	2022	3899	4555	5022	3856	5195	5494	6662	5958	5810	5542	4500	3954	5037
	% CHG MO.	18.3%	7.0%											
	% CHG YR.	18.3%	12.2%											
STATION: 309 - NEWTOWN_EAST														
LOCATION: HIGHWAY 23 - 8.4 MILES EAST OF NEW TOWN														
EAST	2023	1758	1830											
	2022	1564	1711	1810	1554	2090	2338	2420	2378	2233	2122	1800	1503	1960
	% CHG MO.	12.4%	7.0%											
	% CHG YR.	12.4%	9.6%											
WEST	2023	1743	1809											
	2022	1546	1691	1794	1534	2078	2328	2396	2346	2197	2090	1784	1478	1939
	% CHG MO.	12.7%	7.0%											
	% CHG YR.	12.7%	9.7%											

STATE OF NORTH DAKOTA
AUTOMATIC TRAFFIC RECORDER DATA BY MONTH
AVERAGE DAILY TRAFFIC AND PERCENT CHANGE BY STATION

DIRECTION	YEAR	JAN	FEB	MAR	APR	MAY	JUN	JUL	AUG	SEP	OCT	NOV	DEC	ANNUAL
						RURAL PRINCIPAL ARTERIAL								
STATION: 309 - NEWTOWN_EAST														
LOCATION: HIGHWAY 23 - 8.4 MILES EAST OF NEW TOWN														
EAST & WEST	2023	3501	3639											
	2022	3110	3402	3604	3088	4168	4666	4816	4724	4430	4212	3584	2981	3899
	% CHG MO.	12.6%	7.0%											
	% CHG YR.	12.6%	9.6%											
STATION: 311 - WILLISTON_2N														
LOCATION: HIGHWAY 2 - 5.2 MILES NORTH OF WILLISTON														
EAST	2023	3820	3978											
	2022	3106	3212	3400	3082	4193	4300	4280	4404	4522	4420	3938	3387	3854
	% CHG MO.	23.0%	23.8%											
	% CHG YR.	23.0%	23.4%											
WEST	2023	3817	3973											
	2022	3064	3196	3365	3044	4161	4251	4272	4370	4494	4441	3918	3385	3830
	% CHG MO.	24.6%	24.3%											
	% CHG YR.	24.6%	24.4%											
EAST & WEST	2023	7637	7951											
	2022	6170	6408	6765	6126	8354	8551	8552	8774	9016	8861	7856	6772	7684
	% CHG MO.	23.8%	24.1%											
	% CHG YR.	23.8%	23.9%											
STATION: 315 - RYDER_E23___														
LOCATION: HIGHWAY 23 - 3.3 MILES WEST OF THE JUNCTION WITH US 83														
EAST	2023	992	995											
	2022	870	920	928	843	1102	1208	1362	1264	1210	1126	990	891	1060
	% CHG MO.	14.0%	8.2%											
	% CHG YR.	14.0%	11.0%											
WEST	2023	978	973											
	2022	854	904	925	826	1090	1188	1336	1244	1174	1112	979	857	1041
	% CHG MO.	14.5%	7.6%											
	% CHG YR.	14.5%	11.0%											
EAST & WEST	2023	1970	1968											
	2022	1724	1824	1853	1669	2192	2396	2698	2508	2384	2238	1969	1748	2100
	% CHG MO.	14.3%	7.9%											
	% CHG YR.	14.3%	11.0%											
STATION: 337 - BLAISDELL_E2														
LOCATION: HIGHWAY 2 - 1.0 MILES EAST OF BLAISDELL														
EAST	2023	1812	1895											
	2022	1574	1692	1853	1612 *	2142 *	2178 *	2356	2043	2027	2034	1830	1584	1910
	% CHG MO.	15.1%	12.0%											
	% CHG YR.	15.1%	13.5%											
WEST	2023	1847	1933											
	2022	1601	1723	1925	1612	2142	2178	2198	2080	2060	2087	1863	1595	1922
	% CHG MO.	15.4%	12.2%											
	% CHG YR.	15.4%	13.7%											
EAST & WEST	2023	3659	3828											
	2022	3175	3415	3778	3224	4284	4356	4554	4123	4087	4121	3693	3179	3832
	% CHG MO.	15.2%	12.1%											
	% CHG YR.	15.2%	13.6%											
STATION: 339 - GRASSY_BUTTE														
LOCATION: HIGHWAY 85 - 1.3 MILES NORTH OF GRASSY BUTTE														
NORTH	2023	1608	1569											
	2022	1250	1320	1401	1179	1609	1782	1822	1960	1871	1785	1594	1273	1571
	% CHG MO.	28.6%	18.9%											
	% CHG YR.	28.6%	23.6%											
SOUTH	2023	1576	1555											
	2022	1221	1310	1369	1157	1583	1770	1784	1940	1876	1788	1581	1292	1556
	% CHG MO.	29.1%	18.7%											
	% CHG YR.	29.1%	23.7%											
NORTH & SOUTH	2023	3184	3124											
	2022	2471	2630	2770	2336	3192	3552	3606	3900	3747	3573	3175	2565	3126
	% CHG MO.	28.9%	18.8%											
	% CHG YR.	28.9%	23.7%											

STATE OF NORTH DAKOTA
AUTOMATIC TRAFFIC RECORDER DATA BY MONTH
AVERAGE DAILY TRAFFIC AND PERCENT CHANGE BY STATION

RURAL PRINCIPAL ARTERIAL

DIRECTION	YEAR	JAN	FEB	MAR	APR	MAY	JUN	JUL	AUG	SEP	OCT	NOV	DEC	ANNUAL
STATION: 341 - ALEXANDER85W														
LOCATION: HIGHWAY 85 - 1/2 MILE W OF ALEXANDER														
NORTH	2023	2790	2694											
	2022	2286	2380	2536	2175	2708	2896	2889	3188	3105	2959	2652	2288	2672
	% CHG MO.	22.0%	13.2%											
	% CHG YR.	22.0%	17.5%											
SOUTH	2023	2802	2694											
	2022	2287	2398	2517	2180	2710	2900	2890	3190	3120	2982	2664	2309	2679
	% CHG MO.	22.5%	12.3%											
	% CHG YR.	22.5%	17.3%											
NORTH & SOUTH	2023	5592	5388											
	2022	4573	4778	5053	4355	5418	5796	5779	6378	6225	5941	5316	4597	5351
	% CHG MO.	22.3%	12.8%											
	% CHG YR.	22.3%	17.4%											
STATION: 343 - WATFORD_E23_														
LOCATION: HIGHWAY 23 - 9.1 MILES EAST OF WATFORD CITY														
EAST	2023	1945	2092											
	2022	1725	1839	2056	1816	1973	2131	2175	2339	2303	2087	1913	1565	1994
	% CHG MO.	12.8%	13.8%											
	% CHG YR.	12.8%	13.3%											
WEST	2023	1919	2082											
	2022	1730	1823	2055	1787	1948	2107	2166	2310	2281	2078	1906	1554	1979
	% CHG MO.	10.9%	14.2%											
	% CHG YR.	10.9%	12.6%											
EAST & WEST	2023	3864	4174											
	2022	3455	3662	4111	3603	3921	4238	4341	4649	4584	4165	3819	3119	3972
	% CHG MO.	11.8%	14.0%											
	% CHG YR.	11.8%	12.9%											
STATION: 345 - WILLIAMS_N85														
LOCATION: HIGHWAY 85 - 15.4 MILES NORTH OF WILLISTON														
NORTH	2023	1078	1112											
	2022	793	790	817	766	1114	1187	1282	1360	1296	1245	1120	907	1056
	% CHG MO.	35.9%	40.8%											
	% CHG YR.	35.9%	38.3%											
SOUTH	2023	1049	1082											
	2022	755	764	782	729	1066	1162	1263	1325	1264	1227	1091	870	1025
	% CHG MO.	38.9%	41.6%											
	% CHG YR.	38.9%	40.3%											
NORTH & SOUTH	2023	2127	2194											
	2022	1548	1554	1599	1495	2180	2349	2545	2685	2560	2472	2211	1777	2081
	% CHG MO.	37.4%	41.2%											
	% CHG YR.	37.4%	39.3%											
STATION: 349 - BEULAH_S49__														
LOCATION: HIGHWAY 49 - 10.5 MILES SOUTH OF BEULAH														
NORTH	2023	576	597											
	2022	604	628	665	607	852	842	905	876	826	779	593	495	723
	% CHG MO.	-4.6%	-4.9%											
	% CHG YR.	-4.6%	-4.8%											
SOUTH	2023	583	590											
	2022	602	637	658	603	856	845	911	892	829	785	599	502	727
	% CHG MO.	-3.2%	-7.4%											
	% CHG YR.	-3.2%	-5.3%											
NORTH & SOUTH	2023	1159	1187											
	2022	1206	1265	1323	1210	1708	1687	1816	1768	1655	1564	1192	997	1449
	% CHG MO.	-3.9%	-6.2%											
	% CHG YR.	-3.9%	-5.1%											
STATION: 351 - COLUMBUS_W5														
LOCATION: HIGHWAY 5 - 3.2 MILES EAST OF NOONAN														
EAST	2023	218 *	224 *											
	2022	193	208	214	182	271	275	263	268 *	273 *	264 *	223 *	179 *	234
	% CHG MO.	13.0%	7.7%											
	% CHG YR.	13.0%	10.2%											

STATE OF NORTH DAKOTA
AUTOMATIC TRAFFIC RECORDER DATA BY MONTH
AVERAGE DAILY TRAFFIC AND PERCENT CHANGE BY STATION

RURAL PRINCIPAL ARTERIAL

DIRECTION	YEAR	JAN	FEB	MAR	APR	MAY	JUN	JUL	AUG	SEP	OCT	NOV	DEC	ANNUAL
STATION: 351 - COLUMBUS_W5														
LOCATION: HIGHWAY 5 - 3.2 MILES EAST OF NOONAN														
WEST	2023	218 *	224 *											
	2022	193	207	213	182	271 *	275 *	263 *	268 *	273 *	264 *	223 *	179 *	234
	% CHG MO.	13.0%	8.2%											
	% CHG YR.	13.0%	10.5%											
EAST & WEST	2023	436	448											
	2022	386	415	427	364	542	550	526	536	546	528	446	358	469
	% CHG MO.	13.0%	8.0%											
	% CHG YR.	13.0%	10.4%											
STATION: 353 - GRANVILLE_E2														
LOCATION: HIGHWAY 2 - 8.3 MILES EAST OF GRANVILLE														
EAST	2023	1141	1179											
	2022	961	1056	1207	1084	1389	1424	1610	1450	1443	1429	1235	1061	1279
	% CHG MO.	18.7%	11.6%											
	% CHG YR.	18.7%	15.0%											
WEST	2023	1149	1179											
	2022	961 *	1056 *	1207 *	1084 *	1389 *	1424 *	1696	1421	1447	1417	1238	1053	1283
	% CHG MO.	19.6%	11.6%											
	% CHG YR.	19.6%	15.4%											
EAST & WEST	2023	2290	2358											
	2022	1922	2112	2414	2168	2778	2848	3306	2871	2890	2846	2473	2114	2562
	% CHG MO.	19.1%	11.6%											
	% CHG YR.	19.1%	15.2%											
STATION: 355 - MOHALL_W5___														
LOCATION: HIGHWAY 5 - 3.6 MILES WEST OF MOHALL														
EAST	2023	339	315											
	2022	276 *	291 *	301 *	289 *	396 *	464 *	424	420	429	397	324	265	356
	% CHG MO.	22.8%	8.2%											
	% CHG YR.	22.8%	15.3%											
WEST	2023	338	313											
	2022	276	291	301	289	396	464	419	410	420	390	324	261	353
	% CHG MO.	22.5%	7.6%											
	% CHG YR.	22.5%	14.8%											
EAST & WEST	2023	677	628											
	2022	552	582	602	578	792	928	843	830	849	787	648	526	710
	% CHG MO.	22.6%	7.9%											
	% CHG YR.	22.6%	15.1%											
STATION: 419 - EMERADO_W2														
LOCATION: HIGHWAY 2 - 2.5 MILES WEST OF EMERADO														
EAST	2023	2445	2414											
	2022	2146	2124	2499	2362	3157	3405	3480	3449	3386	3440	2664	2183	2858
	% CHG MO.	13.9%	13.7%											
	% CHG YR.	13.9%	13.8%											
WEST	2023	2444	2435											
	2022	2127	2153	2501	2373	3211	3522	3476	3402	3395	3393	2670	2203	2869
	% CHG MO.	14.9%	13.1%											
	% CHG YR.	14.9%	14.0%											
EAST & WEST	2023	4889	4849											
	2022	4273	4277	5000	4735	6368	6927	6956	6851	6781	6833	5334	4386	5727
	% CHG MO.	14.4%	13.4%											
	% CHG YR.	14.4%	13.9%											
STATION: 423 - HARVEY_N3___														
LOCATION: HIGHWAY 3 - 5.6 MILES NORTH OF HARVEY														
NORTH	2023	249 *	252 *											
	2022	216 *	242 *	265 *	236 *	310 *	313 *	315 *	295 *	323 *	322 *	270 *	215 *	277
	% CHG MO.	15.3%	4.1%											
	% CHG YR.	15.3%	9.4%											
SOUTH	2023	249 *	252 *											
	2022	216 *	242 *	265 *	236 *	310 *	313 *	315 *	295 *	323 *	322 *	270 *	215 *	277
	% CHG MO.	15.3%	4.1%											
	% CHG YR.	15.3%	9.4%											

STATE OF NORTH DAKOTA
AUTOMATIC TRAFFIC RECORDER DATA BY MONTH
AVERAGE DAILY TRAFFIC AND PERCENT CHANGE BY STATION

DIRECTION	YEAR	JAN	FEB	MAR	APR	MAY	JUN	JUL	AUG	SEP	OCT	NOV	DEC	ANNUAL
						RURAL PRINCIPAL ARTERIAL								
STATION: 423 - HARVEY_N3___														
LOCATION: HIGHWAY 3 - 5.6 MILES NORTH OF HARVEY														
NORTH & SOUTH	2023	498	504											
	2022	432	484	530	472	620	626	630	590	646	644	540	430	554
	% CHG MO.	15.3%	4.1%											
	% CHG YR.	15.3%	9.4%											
STATION: 429 - LAKOTA_S1___														
LOCATION: HIGHWAY 1 - 1.6 MILES SOUTH OF LAKOTA														
NORTH	2023	200	194											
	2022	194	179	210	195	302	368	350	342	400	330	223	163	271
	% CHG MO.	3.1%	8.4%											
	% CHG YR.	3.1%	5.6%											
SOUTH	2023	202	198											
	2022	196	176	213	197	305	372	357	348	405	337	229	163	275
	% CHG MO.	3.1%	12.5%											
	% CHG YR.	3.1%	7.5%											
NORTH & SOUTH	2023	402	392											
	2022	390	355	423	392	607	740	707	690	805	667	452	326	546
	% CHG MO.	3.1%	10.4%											
	% CHG YR.	3.1%	6.6%											
STATION: 447 - DUNSEITH_E__														
LOCATION: HIGHWAY 281 - 2.95 MILES EAST OF DUNSEITH														
NORTH	2023	1168	1180											
	2022	1091	1146	1214	1131	1329	1318	1394	1474	1354	1329	1204	1096	1257
	% CHG MO.	7.1%	3.0%											
	% CHG YR.	7.1%	5.0%											
SOUTH	2023	1190	1199											
	2022	1111	1158	1230	1145	1354	1340	1425	1507	1380	1357	1228	1112	1279
	% CHG MO.	7.1%	3.5%											
	% CHG YR.	7.1%	5.3%											
NORTH & SOUTH	2023	2358	2379											
	2022	2202	2304	2444	2276	2683	2658	2819	2981	2734	2686	2432	2208	2536
	% CHG MO.	7.1%	3.3%											
	% CHG YR.	7.1%	5.1%											
STATION: 449 - SHEYENNE_N__														
LOCATION: HIGHWAY 281 - 2.5 MILES NORTH OF SHEYENNE														
NORTH	2023	414	427											
	2022	383	428	455	417	538	534	493	394	453	457	420	346	443
	% CHG MO.	8.1%	-0.2%											
	% CHG YR.	8.1%	3.7%											
SOUTH	2023	417	425											
	2022	381	430	450	412	539	525	500	402	450	457	416	339	442
	% CHG MO.	9.4%	-1.2%											
	% CHG YR.	9.4%	3.8%											
NORTH & SOUTH	2023	831	852											
	2022	764	858	905	829	1077	1059	993	796	903	914	836	685	885
	% CHG MO.	8.8%	-0.7%											
	% CHG YR.	8.8%	3.8%											
						RURAL MINOR ARTERIAL								
STATION: 231 - GRAFTON														
LOCATION: HIGHWAY 17 - 5.5 MILES WEST OF GRAFTON														
EAST	2023	1046	1111											
	2022	1005	957	1065	996	1286	1282	1288	1273	1269	1486	872 *	731 *	1126
	% CHG MO.	4.1%	16.1%											
	% CHG YR.	4.1%	9.9%											
WEST	2023	1050	1113											
	2022	1004	951	1063	995	1292	1281	1287	1275	1277	1500	872 *	731 *	1127
	% CHG MO.	4.6%	17.0%											
	% CHG YR.	4.6%	10.6%											
EAST & WEST	2023	2096	2224											
	2022	2009	1908	2128	1991	2578	2563	2575	2548	2546	2986	1744	1462	2253
	% CHG MO.	4.3%	16.6%											
	% CHG YR.	4.3%	10.3%											

STATE OF NORTH DAKOTA
AUTOMATIC TRAFFIC RECORDER DATA BY MONTH
AVERAGE DAILY TRAFFIC AND PERCENT CHANGE BY STATION

RURAL MINOR ARTERIAL

DIRECTION	YEAR	JAN	FEB	MAR	APR	MAY	JUN	JUL	AUG	SEP	OCT	NOV	DEC	ANNUAL
STATION: 247 - COURTENAY														
LOCATION: HIGHWAY 20 - 1.8 MILES SOUTH OF ND 9														
NORTH	2023	175	185											
	2022	160	161	199	193	252	254	248	259	253	252	198	161	216
	% CHG MO.	9.4%	14.9%											
	% CHG YR.	9.4%	12.1%											
SOUTH	2023	169	176											
	2022	160	155	193	187	248	249	250	264	250	246	193	152	212
	% CHG MO.	5.6%	13.5%											
	% CHG YR.	5.6%	9.5%											
NORTH & SOUTH	2023	344	361											
	2022	320	316	392	380	500	503	498	523	503	498	391	313	428
	% CHG MO.	7.5%	14.2%											
	% CHG YR.	7.5%	10.8%											
STATION: 249 - GARRISON														
LOCATION: HIGHWAY 37 - 1.0 MILES WEST OF GARRISON														
EAST	2023	694 *	712 *											
	2022	541	580	634	589	878	1034	1184	1002	890	842 *	709 *	621 *	792
	% CHG MO.	28.3%	22.8%											
	% CHG YR.	28.3%	25.4%											
WEST	2023	694 *	712 *											
	2022	542	585	640	595	882	1039	1162	990	876	842 *	709 *	621 *	790
	% CHG MO.	28.0%	21.7%											
	% CHG YR.	28.0%	24.8%											
EAST & WEST	2023	1388	1424											
	2022	1083	1165	1274	1184	1760	2073	2346	1992	1766	1684	1418	1242	1582
	% CHG MO.	28.2%	22.2%											
	% CHG YR.	28.2%	25.1%											
STATION: 275 - HANNOVER														
LOCATION: HIGHWAY 31 - 1.2 MILES NORTH OF HANNOVER														
NORTH	2023	257 *	262 *											
	2022	245	274	286	254	357	362	374	364 *	339 *	332 *	263 *	220 *	306
	% CHG MO.	4.9%	-4.4%											
	% CHG YR.	4.9%	0.0%											
SOUTH	2023	257 *	262 *											
	2022	241	266	281	248	349	351	360	364 *	339 *	332 *	263 *	220 *	301
	% CHG MO.	6.6%	-1.5%											
	% CHG YR.	6.6%	2.4%											
NORTH & SOUTH	2023	514	524											
	2022	486	540	567	502	706	713	734	728	678	664	526	440	607
	% CHG MO.	5.8%	-3.0%											
	% CHG YR.	5.8%	1.2%											
STATION: 289 - MANNING														
LOCATION: HIGHWAY 22 - SOUTH OF MANNING														
NORTH	2023	2088	2066											
	2022	1811	1874	1993	1719	2171	2397	2386	2456	2353	2263	1971	1681	2090
	% CHG MO.	15.3%	10.2%											
	% CHG YR.	15.3%	12.7%											
SOUTH	2023	2075	2054											
	2022	1803	1870	1980	1710	2157	2373	2384	2442	2333	2252	1962	1680	2079
	% CHG MO.	15.1%	9.8%											
	% CHG YR.	15.1%	12.4%											
NORTH & SOUTH	2023	4163	4120											
	2022	3614	3744	3973	3429	4328	4770	4770	4898	4686	4515	3933	3361	4168
	% CHG MO.	15.2%	10.0%											
	% CHG YR.	15.2%	12.6%											
STATION: 291 - MARMARTH														
LOCATION: HIGHWAY 12 - 1.0 MILE WEST OF MARMARTH														
EAST	2023	289	275											
	2022	273	275	291	260	319	354	372	383	350	372	298	240	316
	% CHG MO.	5.9%	0.0%											
	% CHG YR.	5.9%	2.9%											

STATE OF NORTH DAKOTA
AUTOMATIC TRAFFIC RECORDER DATA BY MONTH
AVERAGE DAILY TRAFFIC AND PERCENT CHANGE BY STATION

RURAL MINOR ARTERIAL

DIRECTION	YEAR	JAN	FEB	MAR	APR	MAY	JUN	JUL	AUG	SEP	OCT	NOV	DEC	ANNUAL
STATION: 291 - MARMARTH														
LOCATION: HIGHWAY 12 - 1.0 MILE WEST OF MARMARTH														
WEST	2023	290	275											
	2022	272	276	289	260	319	354	381	380	345	371	301	249	316
	% CHG MO.	6.6%	-0.4%											
	% CHG YR.	6.6%	3.1%											
EAST & WEST	2023	579	550											
	2022	545	551	580	520	638	708	753	763	695	743	599	489	632
	% CHG MO.	6.2%	-0.2%											
	% CHG YR.	6.2%	3.0%											
STATION: 293 - KILLDEER														
LOCATION: HIGHWAY 22 - 5.9 MILES NORTH OF KILLDEER														
NORTH	2023	1535	1602											
	2022	1329	1387	1493	1268	1682	1925	1835	1860	1764	1697	1491	1169	1575
	% CHG MO.	15.5%	15.5%											
	% CHG YR.	15.5%	15.5%											
SOUTH	2023	1532	1580											
	2022	1329 *	1387 *	1491	1270	1678	1906	1843	1860	1767	1698	1499	1167	1575
	% CHG MO.	15.3%	13.9%											
	% CHG YR.	15.3%	14.6%											
NORTH & SOUTH	2023	3067	3182											
	2022	2658	2774	2984	2538	3360	3831	3678	3720	3531	3395	2990	2336	3150
	% CHG MO.	15.4%	14.7%											
	% CHG YR.	15.4%	15.0%											
STATION: 295 - NECHE														
LOCATION: HIGHWAY 18 - 1.2 MILES SOUTH OF NECHE														
NORTH	2023	135	130											
	2022	126	125	135	129	195	197	152	173	186	247	154	129	162
	% CHG MO.	7.1%	4.0%											
	% CHG YR.	7.1%	5.6%											
SOUTH	2023	141	143											
	2022	139	138	151	148	204	215	170	189	203	256	166	137	176
	% CHG MO.	1.4%	3.6%											
	% CHG YR.	1.4%	2.5%											
NORTH & SOUTH	2023	276	273											
	2022	265	263	286	277	399	412	322	362	389	503	320	266	339
	% CHG MO.	4.2%	3.8%											
	% CHG YR.	4.2%	4.0%											
STATION: 373 - DICKINSON22S														
LOCATION: HIGHWAY 22 - 11.4 MILES SOUTH OF DICKINSON														
NORTH	2023	759 *	745 *											
	2022	676	710	783	681	880	915	928 *	964 *	936 *	877 *	755 *	629 *	811
	% CHG MO.	12.3%	4.9%											
	% CHG YR.	12.3%	8.5%											
SOUTH	2023	759 *	745 *											
	2022	676 *	710 *	783 *	681 *	880 *	915 *	928 *	964 *	936 *	877 *	755 *	629 *	811
	% CHG MO.	12.3%	4.9%											
	% CHG YR.	12.3%	8.5%											
NORTH & SOUTH	2023	1518	1490											
	2022	1352	1420	1566	1362	1760	1830	1856	1928	1872	1754	1510	1258	1622
	% CHG MO.	12.3%	4.9%											
	% CHG YR.	12.3%	8.5%											
STATION: 453 - OAKES_S1____														
LOCATION: HIGHWAY 1 - 3.0 MILES SOUTH OF OAKES														
NORTH	2023	488	474											
	2022	464	465	573	562	654	686	627	640	624	751	555	395	583
	% CHG MO.	5.2%	1.9%											
	% CHG YR.	5.2%	3.6%											
SOUTH	2023	483	467											
	2022	454	459	558	551	647	682	618	638	639	747	548	391	578
	% CHG MO.	6.4%	1.7%											
	% CHG YR.	6.4%	4.1%											

STATE OF NORTH DAKOTA
AUTOMATIC TRAFFIC RECORDER DATA BY MONTH
AVERAGE DAILY TRAFFIC AND PERCENT CHANGE BY STATION

DIRECTION	YEAR	JAN	FEB	MAR	APR	MAY	JUN	JUL	AUG	SEP	OCT	NOV	DEC	ANNUAL
						RURAL MINOR ARTERIAL								
STATION: 453 - OAKES_S1____														
LOCATION: HIGHWAY 1 - 3.0 MILES SOUTH OF OAKES														
NORTH & SOUTH	2023	971	941											
	2022	918	924	1131	1113	1301	1368	1245	1278	1263	1498	1103	786	1161
	% CHG MO.	5.8%	1.8%											
	% CHG YR.	5.8%	3.8%											
STATION: 461 - THOMPSON_W15														
LOCATION: HIGHWAY 15 - 3.4 MILES WEST OF THOMPSON														
EAST	2023	682	681											
	2022	619	622	699	681	860	916	865	843	893	900	743	638	773
	% CHG MO.	10.2%	9.5%											
	% CHG YR.	10.2%	9.8%											
WEST	2023	638	630											
	2022	579	579	655	636	804	860	807	795	828	837	703	600	724
	% CHG MO.	10.2%	8.8%											
	% CHG YR.	10.2%	9.5%											
EAST & WEST	2023	1320	1311											
	2022	1198	1201	1354	1317	1664	1776	1672	1638	1721	1737	1446	1238	1497
	% CHG MO.	10.2%	9.2%											
	% CHG YR.	10.2%	9.7%											
STATION: 727 - ENDERLIN_E46														
LOCATION: HIGHWAY 46 - EAST EDGE OF ENDERLIN														
EAST	2023	805	767											
	2022	743	756	874	887	1081	1067	1009	1045	1118	1141	889	753	947
	% CHG MO.	8.3%	1.5%											
	% CHG YR.	8.3%	4.9%											
WEST	2023	781	740											
	2022	726	743	846	865	1064	1033	973	1019	1098	1111	859	728	922
	% CHG MO.	7.6%	-0.4%											
	% CHG YR.	7.6%	3.5%											
EAST & WEST	2023	1586	1507											
	2022	1469	1499	1720	1752	2145	2100	1982	2064	2216	2252	1748	1481	1869
	% CHG MO.	8.0%	0.5%											
	% CHG YR.	8.0%	4.2%											
STATION: 759 - WILTON_E36__														
LOCATION: HIGHWAY 36 - 2.3 MILES SE OF WILTON														
EAST	2023	227	248											
	2022	211 *	233 *	253 *	222 *	309 *	338 *	358 *	331 *	374	376	287	192	290
	% CHG MO.	7.6%	6.4%											
	% CHG YR.	7.6%	7.0%											
WEST	2023	223	231											
	2022	211 *	233 *	253 *	222 *	309 *	338 *	358 *	331 *	338	352	271	181	283
	% CHG MO.	5.7%	-0.9%											
	% CHG YR.	5.7%	2.3%											
EAST & WEST	2023	450	479											
	2022	422	466	506	444	618	676	716	662	712	728	558	373	573
	% CHG MO.	6.6%	2.8%											
	% CHG YR.	6.6%	4.6%											
						RURAL MAJOR COLLECTOR - STATE								
STATION: 267 - TRENTON														
LOCATION: HIGHWAY 1804 - 1.5 MILES NORTHEAST OF TRENTON														
NORTH	2023	1923	1972											
	2022	1671	1749	1928	1740	2223	2112	2077	2179	2221	2235	1955	1726	1985
	% CHG MO.	15.1%	12.8%											
	% CHG YR.	15.1%	13.9%											
SOUTH	2023	1895	1958											
	2022	1667	1739	1908	1718	2200	2109	2072	2184	2212	2243	1942	1736	1978
	% CHG MO.	13.7%	12.6%											
	% CHG YR.	13.7%	13.1%											
NORTH & SOUTH	2023	3818	3930											
	2022	3338	3488	3836	3458	4423	4221	4149	4363	4433	4478	3897	3462	3962
	% CHG MO.	14.4%	12.7%											
	% CHG YR.	14.4%	13.5%											

STATE OF NORTH DAKOTA
AUTOMATIC TRAFFIC RECORDER DATA BY MONTH
AVERAGE DAILY TRAFFIC AND PERCENT CHANGE BY STATION

RURAL MAJOR COLLECTOR - STATE

DIRECTION	YEAR	JAN	FEB	MAR	APR	MAY	JUN	JUL	AUG	SEP	OCT	NOV	DEC	ANNUAL
STATION: 389 - TIOGA_S40___														
LOCATION: HIGHWAY 40 - 0.2 MILES SOUTH OF TIOGA														
NORTH	2023	1655	1851											
	2022													
	% CHG MO.													
	% CHG YR.													
SOUTH	2023	1943	2172											
	2022													
	% CHG MO.													
	% CHG YR.													
NORTH & SOUTH	2023	3598	4023											
	2022													
	% CHG MO.													
	% CHG YR.													
STATION: 493 - ST_THOMAS_W_														
LOCATION: HIGHWAY 66 - 5.7 MILES WEST OF ST. THOMAS														
EAST	2023	220 *	228 *											
	2022	202	194	226	248	330	339 *	332 *	335 *	414 *	636 *	236 *	212 *	309
	% CHG MO.	8.9%	17.5%											
	% CHG YR.	8.9%	13.1%											
WEST	2023	220	228											
	2022	201	195	224	237	318	340	332	335	414	636	236	212	307
	% CHG MO.	9.5%	16.9%											
	% CHG YR.	9.5%	13.1%											
EAST & WEST	2023	440	456											
	2022	403	389	450	485	648	679	664	670	828	1272	472	424	615
	% CHG MO.	9.2%	17.2%											
	% CHG YR.	9.2%	13.1%											
STATION: 783 - KULM_S56____														
LOCATION: HIGHWAY 56 - 4.7 MILES SOUTH OF KULM														
NORTH	2023	67	61											
	2022	59	65	79	81	112	148	113	110	104	130	79	56	95
	% CHG MO.	13.6%	-6.2%											
	% CHG YR.	13.6%	3.2%											
SOUTH	2023	68	62											
	2022	61	68	84	83	121	152	120	114	107	135	83	55	99
	% CHG MO.	11.5%	-8.8%											
	% CHG YR.	11.5%	0.8%											
NORTH & SOUTH	2023	135	123											
	2022	120	133	163	164	233	300	233	224	211	265	162	111	193
	% CHG MO.	12.5%	-7.5%											
	% CHG YR.	12.5%	2.0%											

RURAL MAJOR COLLECTOR - COUNTY

DIRECTION	YEAR	JAN	FEB	MAR	APR	MAY	JUN	JUL	AUG	SEP	OCT	NOV	DEC	ANNUAL
STATION: 101 - MINOT55ST_NE														
LOCATION: HIGHWAY 5145C - CMC 5145 - 0.3 MILES NORTH OF US2														
NORTH	2023	984	1010											
	2022	1067	1136	1171	1101	1304	1329	1359	1280	1248	1296	1057	849	1183
	% CHG MO.	-7.8%	-11.1%											
	% CHG YR.	-7.8%	-9.5%											
SOUTH	2023	961	986											
	2022	1099	1161	1193	1122	1335	1354	1381	1207	1214	1267	1027	841	1183
	% CHG MO.	-12.6%	-15.1%											
	% CHG YR.	-12.6%	-13.8%											
NORTH & SOUTH	2023	1945	1996											
	2022	2166	2297	2364	2223	2639	2683	2740	2487	2462	2563	2084	1690	2367
	% CHG MO.	-10.2%	-13.1%											
	% CHG YR.	-10.2%	-11.7%											
STATION: 103 - MINOT46AV_NE														
LOCATION: HIGHWAY 5138C - CMC 5138 - 2.1 MILES EAST OF US 83														
EAST	2023	591	610											
	2022	497	509	519	485	602	613	632	719	742	728	602	480	594
	% CHG MO.	18.9%	19.8%											
	% CHG YR.	18.9%	19.4%											

STATE OF NORTH DAKOTA
AUTOMATIC TRAFFIC RECORDER DATA BY MONTH
AVERAGE DAILY TRAFFIC AND PERCENT CHANGE BY STATION

DIRECTION	YEAR	JAN	FEB	MAR	APR	MAY	JUN	JUL	AUG	SEP	OCT	NOV	DEC	ANNUAL
						RURAL MAJOR COLLECTOR - COUNTY								
STATION: 103 - MINOT46AV_NE														
LOCATION: HIGHWAY 5138C - CMC 5138 - 2.1 MILES EAST OF US 83														
WEST	2023	584	604											
	2022	485	495	515	474	603	614	645	716	722	720	604	478	589
	% CHG MO.	20.4%	22.0%											
	% CHG YR.	20.4%	21.2%											
EAST & WEST	2023	1175	1214											
	2022	982	1004	1034	959	1205	1227	1277	1435	1464	1448	1206	958	1183
	% CHG MO.	19.7%	20.9%											
	% CHG YR.	19.7%	20.3%											
STATION: 225 - STERLING														
LOCATION: HIGHWAY 836C - CMC 0836 - 1.9 MILES WEST OF US 83														
EAST	2023	320	317											
	2022	318	342	376	366 *	496	516	478	486	492	499	364	304	420
	% CHG MO.	0.6%	-7.3%											
	% CHG YR.	0.6%	-3.5%											
WEST	2023	298	292											
	2022	318 *	342 *	348	345	446	465	435	452	460	478	342	283	393
	% CHG MO.	-6.3%	-14.6%											
	% CHG YR.	-6.3%	-10.6%											
EAST & WEST	2023	618	609											
	2022	636	684	724	711	942	981	913	938	952	977	706	587	813
	% CHG MO.	-2.8%	-11.0%											
	% CHG YR.	-2.8%	-7.0%											
STATION: 259 - AYR														
LOCATION: CMC 0918 - 12.0 MILES EAST OF AYR														
EAST	2023	139	145											
	2022	129	112	149	160	195	223	215	223	231	279	172	122	184
	% CHG MO.	7.8%	29.5%											
	% CHG YR.	7.8%	17.8%											
WEST	2023	149	184											
	2022	128	113	147	146	204	225	214	221	226	278	174	122	183
	% CHG MO.	16.4%	62.8%											
	% CHG YR.	16.4%	38.2%											
EAST & WEST	2023	288	329											
	2022	257	225	296	306	399	448	429	444	457	557	346	244	367
	% CHG MO.	12.1%	46.2%											
	% CHG YR.	12.1%	28.0%											
STATION: 277 - REGENT														
LOCATION: CMC 2117 - 2.0 MILES NORTH OF ND 21														
NORTH	2023	107	105											
	2022	100	105	113	92	152	179	221	255	195	191	126	85	151
	% CHG MO.	7.0%	0.0%											
	% CHG YR.	7.0%	3.4%											
SOUTH	2023	103	105											
	2022	99	105	113	91	160	193	231	263	204	193	126	88	156
	% CHG MO.	4.0%	0.0%											
	% CHG YR.	4.0%	2.0%											
NORTH & SOUTH	2023	210	210											
	2022	199	210	226	183	312	372	452	518	399	384	252	173	307
	% CHG MO.	5.5%	0.0%											
	% CHG YR.	5.5%	2.7%											
						URBAN PRINCIPAL ARTERIAL								
STATION: 287 - GRAND FORKS														
LOCATION: HIGHWAY 81B - S. WASHINGTON BETWEEN 24 AND 28 AVE. S.														
NORTH	2023	10253	10600											
	2022	10011	10166	11283	11065	11629	11752	10720 *	10651 *	11553	11630	10416	9583	10872
	% CHG MO.	2.4%	4.3%											
	% CHG YR.	2.4%	3.4%											
SOUTH	2023	9979	10389											
	2022	9792	9947	10925	10732	11530	11693	10720	10651	10930	11015	10074	9382	10616
	% CHG MO.	1.9%	4.4%											
	% CHG YR.	1.9%	3.2%											

STATE OF NORTH DAKOTA
AUTOMATIC TRAFFIC RECORDER DATA BY MONTH
AVERAGE DAILY TRAFFIC AND PERCENT CHANGE BY STATION

URBAN PRINCIPAL ARTERIAL

DIRECTION	YEAR	JAN	FEB	MAR	APR	MAY	JUN	JUL	AUG	SEP	OCT	NOV	DEC	ANNUAL
STATION: 287 - GRAND FORKS														
LOCATION: HIGHWAY 81B - S. WASHINGTON BETWEEN 24 AND 28 AVE. S.														
NORTH & SOUTH	2023	20232	20989											
	2022	19803	20113	22208	21797	23159	23445	21440	21302	22483	22645	20490	18965	21488
	% CHG MO.	2.2%	4.4%											
	% CHG YR.	2.2%	3.3%											
STATION: 501 - FARGO (U)														
LOCATION: HIGHWAY 81B - UNIVERSITY AVE. BET 15 AND 15 1/2 AVE.														
NORTH	2023	10611	10759											
	2022	10007	10268	11403	11336	11773	11949	11539	11788	11933	12140	10500	9648	11190
	% CHG MO.	6.0%	4.8%											
	% CHG YR.	6.0%	5.4%											
SOUTH	2023	12197	12516											
	2022	11638	12102	13142	13269	13945	13845	13199	13548	13886	14004	12430	11466	13040
	% CHG MO.	4.8%	3.4%											
	% CHG YR.	4.8%	4.1%											
NORTH & SOUTH	2023	22808	23275											
	2022	21645	22370	24545	24605	25718	25794	24738	25336	25819	26144	22930	21114	24230
	% CHG MO.	5.4%	4.0%											
	% CHG YR.	5.4%	4.7%											
STATION: 503 - BISMARCK (U)														
LOCATION: HIGHWAY 810 - BIS. EXPWY. SOUTH OF E. MAIN STREET														
EAST	2023	6454 *	6564 *											
	2022	5648	5959	6388	6009	7356	7753	7298	7652	7562 *	7450 *	6177 *	5671 *	6744
	% CHG MO.	14.3%	10.2%											
	% CHG YR.	14.3%	12.2%											
WEST	2023	6454 *	6564 *											
	2022	5557	5832	6205	5848	7210	7528	7100	7476	7562 *	7450 *	6177 *	5671 *	6635
	% CHG MO.	16.1%	12.6%											
	% CHG YR.	16.1%	14.3%											
EAST & WEST	2023	12908	13128											
	2022	11205	11791	12593	11857	14566	15281	14398	15128	15124	14900	12354	11342	13378
	% CHG MO.	15.2%	11.3%											
	% CHG YR.	15.2%	13.2%											
STATION: 513 - WFARGO_MAIN_ (U)														
LOCATION: HIGHWAY 10B - MAIN ST. WEST OF 15TH ST NW														
EAST	2023	2688	2611											
	2022	2527	2618	2877	2890	3280	3424	4070	3620	3567	3413	2939	2626	3154
	% CHG MO.	6.4%	-0.3%											
	% CHG YR.	6.4%	3.0%											
WEST	2023	2558	2454											
	2022	2423	2420	2744	2732	3113	3220	3544	3191	3165	3161	2833	2660	2934
	% CHG MO.	5.6%	1.4%											
	% CHG YR.	5.6%	3.5%											
EAST & WEST	2023	5246	5065											
	2022	4950	5038	5621	5622	6393	6644	7614	6811	6732	6574	5772	5286	6088
	% CHG MO.	6.0%	0.5%											
	% CHG YR.	6.0%	3.2%											
STATION: 603 - WILLISTON (U)														
LOCATION: HIGHWAY 2B - 2ND ST. WEST OF 14TH AVE. WEST														
EAST	2023	3060 *	3146 *											
	2022	2808	2984	3177	2883	3462	3489	3571 *	3609 *	3641 *	3578 *	3133 *	2737 *	3256
	% CHG MO.	9.0%	5.4%											
	% CHG YR.	9.0%	7.1%											
WEST	2023	3060 *	3146 *											
	2022	2891	2971	3090	2846	3350	3306	3571 *	3609 *	3641 *	3578 *	3133 *	2737 *	3227
	% CHG MO.	5.8%	5.9%											
	% CHG YR.	5.8%	5.9%											
EAST & WEST	2023	6120	6292											
	2022	5699	5955	6267	5729	6812	6795	7142	7218	7282	7156	6266	5474	6483
	% CHG MO.	7.4%	5.7%											
	% CHG YR.	7.4%	6.5%											

STATE OF NORTH DAKOTA
AUTOMATIC TRAFFIC RECORDER DATA BY MONTH
AVERAGE DAILY TRAFFIC AND PERCENT CHANGE BY STATION

DIRECTION	YEAR	JAN	FEB	MAR	APR	MAY	JUN	JUL	AUG	SEP	OCT	NOV	DEC	ANNUAL
						URBAN PRINCIPAL ARTERIAL								
STATION: 605 - MANDAN (U)														
LOCATION: HIGHWAY 94B - EAST MAIN ST. WEST OF TWIN CITY DRIVE														
EAST	2023	8164	8337											
	2022	7540	8211	8562	8077	9554	9488	9122	9373	9258	9211	7792	7604	8649
	% CHG MO.	8.3%	1.5%											
	% CHG YR.	8.3%	4.8%											
WEST	2023	8725	8892											
	2022	8196	8901	9312	8635	10248	10303	9794	10003	9917	9855	8415	7812	9283
	% CHG MO.	6.5%	-0.1%											
	% CHG YR.	6.5%	3.0%											
EAST & WEST	2023	16889	17229											
	2022	15736	17112	17874	16712	19802	19791	18916	19376	19175	19066	16207	15416	17932
	% CHG MO.	7.3%	0.7%											
	% CHG YR.	7.3%	3.9%											
						URBAN MINOR ARTERIAL								
STATION: 607 - DICKINSON (U)														
LOCATION: 9TH ST. EAST BET. 2ND AVE. & 3RD AVE. EAST														
EAST	2023	1335	1424											
	2022	1358	1398	1485 *	1333	1550	1476	1405	1508	1539	1575	1319	1196	1429
	% CHG MO.	-1.7%	1.9%											
	% CHG YR.	-1.7%	0.1%											
WEST	2023	1392	1451											
	2022	1408	1480	1555 *	1394	1615	1557	1483	1485	1588	1564	1355	1232	1476
	% CHG MO.	-1.1%	-2.0%											
	% CHG YR.	-1.1%	-1.6%											
EAST & WEST	2023	2727	2875											
	2022	2766	2878	3040	2727	3165	3033	2888	2993	3127	3139	2674	2428	2905
	% CHG MO.	-1.4%	-0.1%											
	% CHG YR.	-1.4%	-0.7%											
STATION: 611 - MINOT (U)														
LOCATION: UNIVERSITY AVE. BET 12TH ST. & 13TH ST. NW.														
EAST	2023	897	972											
	2022	892	982	1002	963	1098	964	919	989	1107	1020	929	804	972
	% CHG MO.	0.6%	-1.0%											
	% CHG YR.	0.6%	-0.3%											
WEST	2023	940	1024											
	2022	923	1015	1044	992	1149	1035	971	1063	1191	968	974	860	1015
	% CHG MO.	1.8%	0.9%											
	% CHG YR.	1.8%	1.3%											
EAST & WEST	2023	1837	1996											
	2022	1815	1997	2046	1955	2247	1999	1890	2052	2298	1988	1903	1664	1988
	% CHG MO.	1.2%	-0.1%											
	% CHG YR.	1.2%	0.6%											
						URBAN COLLECTOR & LOCAL URBAN								
STATION: 609 - MINOT (U)														
LOCATION: 16TH AVE BET. 12TH ST SW. & 17TH AVE. SW.														
EAST	2023	1080	1111											
	2022	1054	1102	1139	1103	1268	1307	1195	1183	1245	1274	1142	1082	1175
	% CHG MO.	2.5%	0.8%											
	% CHG YR.	2.5%	1.6%											
WEST	2023	1017	1027											
	2022	1008	1048	1082	1037	1200	1303	1167	1199	1209	1177	1081	1007	1127
	% CHG MO.	0.9%	-2.0%											
	% CHG YR.	0.9%	-0.6%											

STATE OF NORTH DAKOTA
AUTOMATIC TRAFFIC RECORDER DATA BY MONTH
AVERAGE DAILY TRAFFIC AND PERCENT CHANGE BY STATION

DIRECTION	YEAR	JAN	FEB	MAR	APR	MAY	JUN	JUL	AUG	SEP	OCT	NOV	DEC	ANNUAL
URBAN COLLECTOR & LOCAL URBAN														
STATION: 609 - MINOT (U)														
LOCATION: 16TH AVE BET. 12TH ST SW. & 17TH AVE. SW.														
EAST & WEST	2023	2097	2138											
	2022	2062	2150	2221	2140	2468	2610	2362	2382	2454	2451	2223	2089	2301
	% CHG MO.	1.7%	-0.6%											
	% CHG YR.	1.7%	0.5%											

CON STATION DOWN DUE TO CONSTRUCTION
REP STATION DOWN DUE TO REPAIRS
NEW NEW STATION, NO PRIOR DATA
***** TRAFFIC ESTIMATED DUE TO INSUFFICIENT DATA

PART 2

TRUCK TRAFFIC

NORTH DAKOTA DEPARTMENT OF TRANSPORTATION
ATR CLASS LOCATIONS

STATION	NAME	HIGHWAY	REF POINT	OFF SET	TYPE	LOCATION
URBAN INTERSTATE 94						
217	FARGO (U)	94	352.000	0.3327	Class	RED RIVER BRIDGE
283	BISMARCK (U)	94	158.000	0.8538	Class	0.4 MILES WEST OF US 83 INT.
RURAL INTERSTATE 94						
207	MEDINA	94	231.000	0.2923	Class	0.9 MILES EAST OF MEDINA
223	NEW SALEM	94	126.000	0.8803	Class	0.8 MILES WEST OF ND 31 INT.
245	TOWER CITY	94	312.000	0.5100	Class	2.3 MILES WEST OF BUFFALO INT.
279	PAINTED CANYON	94	34.000	0.6637	Class	7.8 MILES WEST OF US 85 INT.
URBAN INTERSTATE 29						
235	FARGO (U)	29	66.255	0.5725	Class	NORTH OF 12TH AVE.
RURAL INTERSTATE 29						
211	BUXTON	29	112.000	0.8614	Class	4.0 MILES NORTH OF MAYVILLE INT.
243	BOWESMONT	29	196.014	0.5726	Class	0.5 MILES NORTH OF BOWESMONT
265	MOORETON	29	25.000	0.0149	Class	2.5 MILES NORTH OF ND 13
285	DAVENPORT	29	55.000	0.4798	Class	1.3 MILES NORTH OF DAVENPORT INT
RURAL PRINCIPAL ARTERIAL						
201	RAY	2	51.000	0.2986	Class	2.1 MILES WEST OF RAY
203	MAX	83	168.000	0.9400	Class	3.3 MILES SOUTH OF ND 53
205	GWINNER	13	337.000	0.2241	Class	2.1 MILES WEST OF ND 32
215	JAMESTOWN	52	259.000	0.5408	Class	2.5 MILES NORTH OF JAMESTOWN
219	MANDAN	6	55.000	0.8718	Class	11.0 MILES SOUTH OF MANDAN
221	FAIRFIELD	85	80.000	0.8850	Class	5.1 MILES NORTH OF I-94
229	COOPERSTOWN	200	345.000	0.2602	Class	4.0 MILES EAST OF COOPERSTOWN
233	FOXHOLM	52	78.000	0.2600	Class	1.5 MILES SOUTHEAST OF FOXHOLM
237	NEKOMA	1	205.000	0.2195	Class	8.5 MILES SOUTH LANGDON
239	NEW TOWN	23	42.000	0.8986	Class	4.7 MILES EAST OF ND 22
241	BOTTINEAU	5	173.000	0.9523	Class	0.2 MILES WEST OF ND 14
251	HAGUE	83	1.000	0.1144	Class	1.1 MILES NORTH OF SOUTH DAKOTA LINE
253	RUGBY	2	207.000	0.3265	Class	3.5 MILES WEST OF ND 3
255	CROSBY	5	28.000	0.7521	Class	6.0 MILES WEST OF CROSBY
257	WILLISTON	2	2.000	0.3979	Class	2.4 MILES EAST OF MONTANA LINE
261	CARRINGTON	281	117.000	0.9013	Class	5.5 MILES NORTH OF JUNCTION WITH HWY 200
271	GOLDEN VALLEY	200	131.000	0.0000	Class	0.7 MILES EAST OF GOLDEN VALLEY
273	NEW LEIPZIG	21	67.000	0.5500	Class	2.1 MILES WEST OF ND 49
281	SAWYER	52	102.000	0.7136	Class	WEST OF SAWYER
297	WILLISTON_NW	85	193.000	0.7000	Class	NW WILLISTON TRUCK RELIEVER ROUTE
299	KILLDEER200W	200	88.000	0.5200	Class	6.7 MILES WEST OF JCT. ND 22 AND ND 200
303	MICHIGAN	2	296.000	0.6500	Class	4.0 MILES EAST OF ND 1
307	WASHBURN	83	130.000	0.7300	Class	NORTH OF WASHBURN
309	NEWTOWN_EAST	23	58.000	0.7000	Class	8.4 MILES EAST OF NEW TOWN
311	WILLISTON_2N	2	27.000	0.6300	Class	5.2 MILES NORTH OF WILLISTON
315	RYDER_E23___	23	102.000	0.2000	Class	3.3 MILES WEST OF THE JUNCTION WITH US 83
337	BLAISDELL_E2	2	107.000	0.1000	Class	1.0 MILES EAST OF BLAISDELL
339	GRASSY_BUTTE	85	113.000	0.8500	Class	1.3 MILES NORTH OF GRASSY BUTTE
341	ALEXANDER85W	85	162.000	0.2080	Class	1/2 MILE W OF ALEXANDER
343	WATFORD_E23_	23	10.000	0.7000	Class	9.1 MILES EAST OF WATFORD CITY
345	WILLIAMS_N85	85	205.000	0.4800	Class	15.4 MILES NORTH OF WILLISTON
349	BEULAH_S49__	49	91.000	0.7700	Class	10.5 MILES SOUTH OF BEULAH
351	COLUMBUS_W5	5	52.000	0.2000	Class	3.2 MILES EAST OF NOONAN
353	GRANVILLE_E2	2	177.000	0.7600	Class	8.3 MILES EAST OF GRANVILLE
355	MOHALL_W5___	5	121.000	0.9700	Class	3.6 MILES WEST OF MOHALL
419	EMERADO_W2	2	340.000	0.5000	Class	2.5 MILES WEST OF EMERADO
423	HARVEY_N3___	3	165.000	0.5600	Class	5.6 MILES NORTH OF HARVEY
429	LAKOTA_S1___	1	160.000	0.3800	Class	1.6 MILES SOUTH OF LAKOTA
447	DUNSEITH_E__	281	250.000	0.2700	Class	2.95 MILES EAST OF DUNSEITH

NORTH DAKOTA DEPARTMENT OF TRANSPORTATION
ATR CLASS LOCATIONS

STATION	NAME	HIGHWAY	REF POINT	OFF SET	TYPE	LOCATION
RURAL PRINCIPAL ARTERIAL						
449	SHEYENNE_N__	281	141.000	0.4800	Class	2.5 MILES NORTH OF SHEYENNE
RURAL MINOR ARTERIAL						
231	GRAFTON	17	122.000	0.1293	Class	5.5 MILES WEST OF GRAFTON
247	COURTENAY	20	20.000	0.4196	Class	1.8 MILES SOUTH OF ND 9
249	GARRISON	37	54.000	0.9548	Class	1.0 MILES WEST OF GARRISON
275	HANNOVER	31	97.000	0.0758	Class	1.2 MILES NORTH OF HANNOVER
289	MANNING	22	81.000	0.5055	Class	SOUTH OF MANNING
291	MARMARTH	12	4.000	0.8670	Class	1.0 MILE WEST OF MARMARTH
293	KILLDEER	22	112.000	0.1350	Class	5.9 MILES NORTH OF KILLDEER
295	NECHE	18	239.000	0.3300	Class	1.2 MILES SOUTH OF NECHE
373	DICKINSON22S	22	57.000	0.2400	Class	11.4 MILES SOUTH OF DICKINSON
453	OAKES_S1____	1	13.000	0.3500	Class	3.0 MILES SOUTH OF OAKES
461	THOMPSON_W15	15	129.000	0.0000	Class	3.4 MILES WEST OF THOMPSON
727	ENDERLIN_E46	46	84.000	0.2000	Class	EAST EDGE OF ENDERLIN
759	WILTON_E36__	36	2.000	0.2600	Class	2.3 MILES SE OF WILTON
RURAL MAJOR COLLECTOR-STATE						
267	TRENTON	1804	329.000	0.8846	Class	1.5 MILES NORTHEAST OF TRENTON
389	TIOGA_S40___	40	0.000	0.7000	Class	0.2 MILES SOUTH OF TIOGA
493	ST_THOMAS_W_	66	117.000	0.4000	Class	5.7 MILES WEST OF ST. THOMAS
783	KULM_S56____	56	14.000	0.5800	Class	4.7 MILES SOUTH OF KULM
RURAL MAJOR COLLECTOR-COUNTY						
101	MINOT55ST_NE	5145 C	0.000	0.3000	Class	CMC 5145 - 0.3 MILES NORTH OF US2
103	MINOT46AV_NE	5138 C	8.000	0.2000	Class	CMC 5138 - 2.1 MILES EAST OF US 83
225	STERLING	836 C	14.000	0.2100	Class	CMC 0836 - 1.9 MILES WEST OF US 83
URBAN PRINCIPAL ARTERIAL						
287	GRAND FORKS	81 B	942.000	0.4092	Class	S. WASHINGTON BETWEEN 24 AND 28 AVE. S.
503	BISMARCK (U)	810	5.000	0.5750	Class	BIS. EXPWY. SOUTH OF E. MAIN STREET
513	WFARGO_MAIN_ (U)	10 B	933.000	0.4400	Class	MAIN ST. WEST OF 15TH ST NW

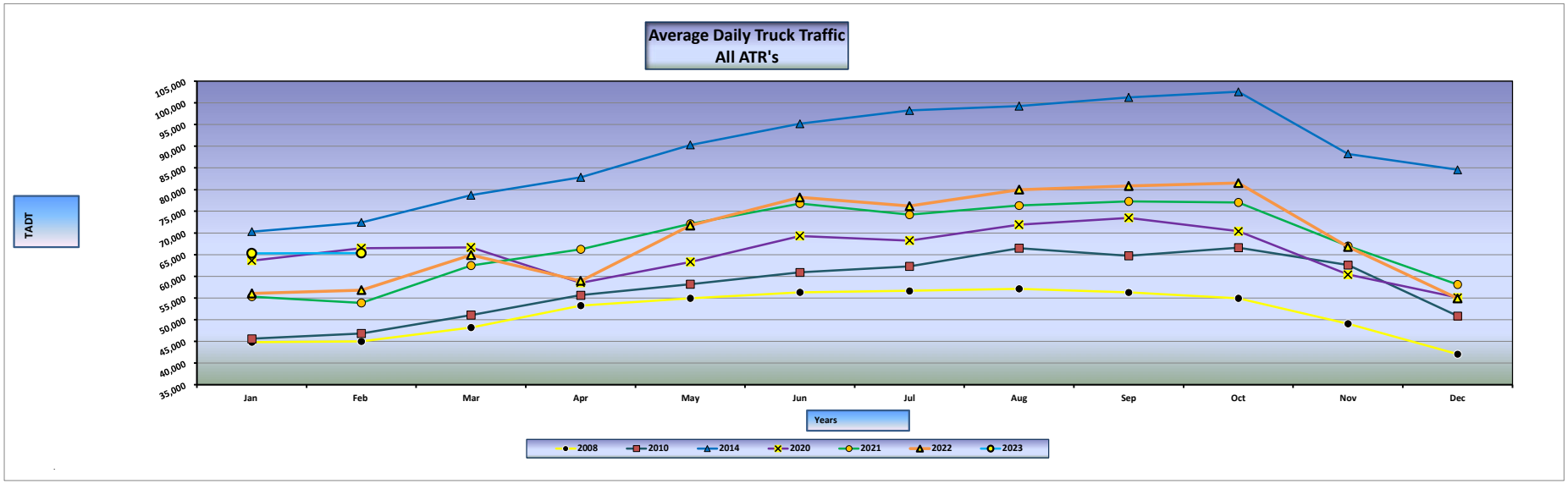
Average Daily Truck Traffic
All ATR's
TADT
105,000
100,000
95,000
90,000
85,000
80,000
75,000
70,000
65,000
60,000
55,000
50,000
45,000
40,000
35,000
Jan
Feb
Mar
Apr
May
Jun
Jul
Aug
Sep
Oct
Nov
Dec
Years
2008
2010
2014
2020
2021
2022
2023

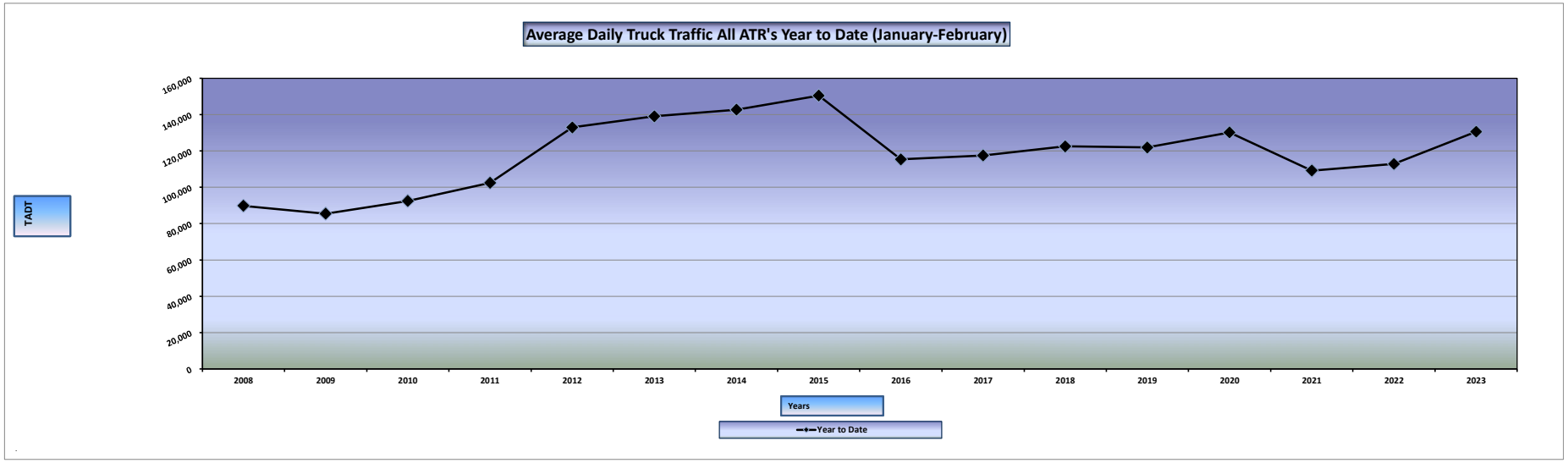
Average Daily Truck Traffic All ATR's Year to Date (January-February)
TADT
160,000
140,000
120,000
100,000
80,000
60,000
40,000
20,000
0
2008
2009
2010
2011
2012
2013
2014
2015
2016
2017
2018
2019
2020
2021
2022
2023
Years
Year to Date

STATE OF NORTH DAKOTA
AUTOMATIC TRAFFIC RECORDER DATA BY MONTH
AVERAGE TRUCK DAILY TRAFFIC AND PERCENT CHANGE BY SYSTEM

YEAR	JAN	FEB	MAR	APR	MAY	JUN	JUL	AUG	SEP	OCT	NOV	DEC	ANNUAL
URBAN INTERSTATE													
2023	11289	11172											11231
2022	10616	10312	12067	11419	13192	14631	14121	14554	14520	14246	11892	10116	12641
% CHG	6.3%	8.3%											
RURAL INTERSTATE													
2023	16106	15927											16017
2022	14427	14655	17907	15879	17123	18239	17630	18633	18869	18732	16050	13362	16792
% CHG	11.6%	8.7%											
RURAL PRINCIPAL ARTERIAL													
2023	28119	28277											28198
2022	22574	23428	25498	22847	29901	32619	32187	33863	34405	33972	28346	22845	28540
% CHG	24.6%	20.7%											
RURAL MINOR ARTERIAL													
2023	4382	4463											4423
2022	3848	3869	4326	3782	4946	5515	5399	5490	5365	6282	4542	3546	4743
% CHG	13.9%	15.4%											
RURAL MAJOR COLLECTOR - STATE													
See note below													
2023	1841	2059											1950
2022	778	787	916	845	1195	1207	1165	1292	1476	1999	1046	919	1135
% CHG	136.6%	161.6%											
RURAL MAJOR COLLECTOR - COUNTY													
2023	540	541											541
2022	510	492	560	593	737	851	823	915	898	908	635	466	699
% CHG	5.9%	10.0%											
URBAN PRINCIPAL ARTERIAL													
2023	3028	2892											2960
2022	2444	2415	2644	2695	3533	3963	3726	4019	4071	4116	3279	2832	3311
% CHG	23.9%	19.8%											

The addition of 1 new ATR station causes our processing software to give this group a larger % CHG than it should have. For the actual change, see The Fast Lane summary.

STATE OF NORTH DAKOTA
AUTOMATIC TRAFFIC RECORDER DATA BY MONTH
TRUCK AVERAGE DAILY TRAFFIC AND PERCENT CHANGE BY STATION

DIRECTION	YEAR	JAN	FEB	MAR	APR	MAY	JUN	JUL	AUG	SEP	OCT	NOV	DEC	ANNUAL
						URBAN INTERSTATE								
STATION: 217 - FARGO (U)														
LOCATION: HIGHWAY 94 - RED RIVER BRIDGE														
EAST	2023	2346	2233											
	2022	2170	2124	2529	2466	2819	3160	3027	3048	3054	3027	2537	2128	2674
	% CHG MO.	8.1%	5.1%											
	% CHG YR.	8.1%	6.6%											
WEST	2023	2470	2329											
	2022	2170 *	2124 *	2529 *	2466 *	2819 *	3160 *	3027 *	3048 *	3054 *	3027 *	2537 *	2128 *	2674
	% CHG MO.	13.8%	9.7%											
	% CHG YR.	13.8%	11.8%											
EAST & WEST	2023	4816	4562											
	2022	4340	4248	5058	4932	5638	6320	6054	6096	6108	6054	5074	4256	5348
	% CHG MO.	11.0%	7.4%											
	% CHG YR.	11.0%	9.2%											
STATION: 235 - FARGO (U)														
LOCATION: HIGHWAY 29 - NORTH OF 12TH AVE.														
NORTH	2023	1822	2012											
	2022	1750	1647	1937	1874	2071	2304	2205	2301	2335	2313	2002	1734	2039
	% CHG MO.	4.1%	22.2%											
	% CHG YR.	4.1%	12.9%											
SOUTH	2023	1722	1741											
	2022	1649	1541	1817	1740	1921	2153	2060	2159	2206	2220	1893	1635	1916
	% CHG MO.	4.4%	13.0%											
	% CHG YR.	4.4%	8.6%											
NORTH & SOUTH	2023	3544	3753											
	2022	3399	3188	3754	3614	3992	4457	4265	4460	4541	4533	3895	3369	3956
	% CHG MO.	4.3%	17.7%											
	% CHG YR.	4.3%	10.8%											
STATION: 283 - BISMARCK (U)														
LOCATION: HIGHWAY 94 - 0.4 MILES WEST OF US 83 INT.														
EAST	2023	1449	1428											
	2022	1432	1447	1634	1439	1759	1894	1877	1982	1911	1807	1451	1233	1656
	% CHG MO.	1.2%	-1.3%											
	% CHG YR.	1.2%	-0.1%											
WEST	2023	1480	1429											
	2022	1445	1429	1621	1434	1803	1960	1925	2016	1960	1852	1472	1258	1681
	% CHG MO.	2.4%	0.0%											
	% CHG YR.	2.4%	1.2%											
EAST & WEST	2023	2929	2857											
	2022	2877	2876	3255	2873	3562	3854	3802	3998	3871	3659	2923	2491	3337
	% CHG MO.	1.8%	-0.7%											
	% CHG YR.	1.8%	0.6%											
						RURAL INTERSTATE								
STATION: 207 - MEDINA														
LOCATION: HIGHWAY 94 - 0.9 MILES EAST OF MEDINA														
EAST	2023	1139	1105											
	2022	1070	1108	1289	1062	1276	1325	1311	1405	1390	1388	1127	953	1225
	% CHG MO.	6.4%	-0.3%											
	% CHG YR.	6.4%	3.0%											
WEST	2023	1111	1050											
	2022	1017	1044	1206	1006	1269	1358	1328	1391	1402	1376	1079	917	1199
	% CHG MO.	9.2%	0.6%											
	% CHG YR.	9.2%	4.9%											
EAST & WEST	2023	2250	2155											
	2022	2087	2152	2495	2068	2545	2683	2639	2796	2792	2764	2206	1870	2425
	% CHG MO.	7.8%	0.1%											
	% CHG YR.	7.8%	3.9%											
STATION: 211 - BUXTON														
LOCATION: HIGHWAY 29 - 4.0 MILES NORTH OF MAYVILLE INT.														
NORTH	2023	1398	1416											
	2022	1228	1269	1703	1643	1407	1384	1275	1344	1524	1514	1402	1169	1405
	% CHG MO.	13.8%	11.6%											
	% CHG YR.	13.8%	12.7%											

STATE OF NORTH DAKOTA
AUTOMATIC TRAFFIC RECORDER DATA BY MONTH
TRUCK AVERAGE DAILY TRAFFIC AND PERCENT CHANGE BY STATION

RURAL INTERSTATE

DIRECTION	YEAR	JAN	FEB	MAR	APR	MAY	JUN	JUL	AUG	SEP	OCT	NOV	DEC	ANNUAL
STATION: 211 - BUXTON														
LOCATION: HIGHWAY 29 - 4.0 MILES NORTH OF MAYVILLE INT.														
SOUTH	2023	1446	1464											
	2022	1276	1304	1747	1676	1417	1414	1334	1411	1607	1606	1469	1194	1455
	% CHG MO.	13.3%	12.3%											
	% CHG YR.	13.3%	12.8%											
NORTH & SOUTH	2023	2844	2880											
	2022	2504	2573	3450	3319	2824	2798	2609	2755	3131	3120	2871	2363	2860
	% CHG MO.	13.6%	11.9%											
	% CHG YR.	13.6%	12.7%											
STATION: 223 - NEW SALEM														
LOCATION: HIGHWAY 94 - 0.8 MILES WEST OF ND 31 INT.														
EAST	2023	1018	1034											
	2022	985	1017	1175	970	1165	1256	1255	1346	1295	1241	1021	896	1135
	% CHG MO.	3.4%	1.7%											
	% CHG YR.	3.4%	2.5%											
WEST	2023	1007	978											
	2022	951	959	1104	919	1147	1278	1263	1324	1283	1226	987	863	1109
	% CHG MO.	5.9%	2.0%											
	% CHG YR.	5.9%	3.9%											
EAST & WEST	2023	2025	2012											
	2022	1936	1976	2279	1889	2312	2534	2518	2670	2578	2467	2008	1759	2244
	% CHG MO.	4.6%	1.8%											
	% CHG YR.	4.6%	3.2%											
STATION: 243 - BOWESMONT														
LOCATION: HIGHWAY 29 - 0.5 MILES NORTH OF BOWESMONT														
NORTH	2023	770 *	905 *											
	2022	621 *	605 *	868 *	705 *	649 *	688 *	650 *	662 *	758 *	819 *	769 *	595 *	699
	% CHG MO.	24.0%	49.6%											
	% CHG YR.	24.0%	36.6%											
SOUTH	2023	770	905											
	2022	621	605	868	705	649	688	650	662	758	819	769	595	699
	% CHG MO.	24.0%	49.6%											
	% CHG YR.	24.0%	36.6%											
NORTH & SOUTH	2023	1540	1810											
	2022	1242	1210	1736	1410	1298	1376	1300	1324	1516	1638	1538	1190	1398
	% CHG MO.	24.0%	49.6%											
	% CHG YR.	24.0%	36.6%											
STATION: 245 - TOWER CITY														
LOCATION: HIGHWAY 94 - 2.3 MILES WEST OF BUFFALO INT.														
EAST	2023	1361	1327											
	2022	1258	1304	1559	1350	1495	1594	1521	1663	1629	1600	1358	1132	1455
	% CHG MO.	8.2%	1.8%											
	% CHG YR.	8.2%	4.9%											
WEST	2023	1443	1396											
	2022	1306	1346	1611	1432	1688	1857	1859	1906	1871	1789	1467	1183	1610
	% CHG MO.	10.5%	3.7%											
	% CHG YR.	10.5%	7.1%											
EAST & WEST	2023	2804	2723											
	2022	2564	2650	3170	2782	3183	3451	3380	3569	3500	3389	2825	2315	3065
	% CHG MO.	9.4%	2.8%											
	% CHG YR.	9.4%	6.0%											
STATION: 265 - MOORETON														
LOCATION: HIGHWAY 29 - 2.5 MILES NORTH OF ND 13														
NORTH	2023	646	610											
	2022	564	563	663	651	686	730	689	726	706	736	654	549	660
	% CHG MO.	14.5%	8.3%											
	% CHG YR.	14.5%	11.4%											
SOUTH	2023	646 *	610 *											
	2022	564 *	563 *	663 *	651 *	686 *	730 *	689 *	726 *	706 *	736 *	654 *	549 *	660
	% CHG MO.	14.5%	8.3%											
	% CHG YR.	14.5%	11.4%											

STATE OF NORTH DAKOTA
AUTOMATIC TRAFFIC RECORDER DATA BY MONTH
TRUCK AVERAGE DAILY TRAFFIC AND PERCENT CHANGE BY STATION

DIRECTION	YEAR	JAN	FEB	MAR	APR	MAY	JUN	JUL	AUG	SEP	OCT	NOV	DEC	ANNUAL
						RURAL INTERSTATE								
STATION: 265 - MOORETON														
LOCATION: HIGHWAY 29 - 2.5 MILES NORTH OF ND 13														
NORTH & SOUTH	2023	1292	1220											
	2022	1128	1126	1326	1302	1372	1460	1378	1452	1412	1472	1308	1098	1320
	% CHG MO.	14.5%	8.3%											
	% CHG YR.	14.5%	11.4%											
STATION: 279 - PAINTED CANYON														
LOCATION: HIGHWAY 94 - 7.8 MILES WEST OF US 85 INT.														
EAST	2023	751	752											
	2022	715	735	850	701	834	913	932	994	956	892	721	614	821
	% CHG MO.	5.0%	2.3%											
	% CHG YR.	5.0%	3.7%											
WEST	2023	741	717											
	2022	683	688	795	658	842	971	967	1006	972	899	720	604	817
	% CHG MO.	8.5%	4.2%											
	% CHG YR.	8.5%	6.3%											
EAST & WEST	2023	1492	1469											
	2022	1398	1423	1645	1359	1676	1884	1899	2000	1928	1791	1441	1218	1639
	% CHG MO.	6.7%	3.2%											
	% CHG YR.	6.7%	5.0%											
STATION: 285 - DAVENPORT														
LOCATION: HIGHWAY 29 - 1.3 MILES NORTH OF DAVENPORT INT														
NORTH	2023	872	779											
	2022	727	732	859	837	930	989	919	987	943	973	867	743	876
	% CHG MO.	19.9%	6.4%											
	% CHG YR.	19.9%	13.2%											
SOUTH	2023	987	879											
	2022	841	813	947	913	983	1064	988	1080	1069	1118	986	806	967
	% CHG MO.	17.4%	8.1%											
	% CHG YR.	17.4%	12.8%											
NORTH & SOUTH	2023	1859	1658											
	2022	1568	1545	1806	1750	1913	2053	1907	2067	2012	2091	1853	1549	1843
	% CHG MO.	18.6%	7.3%											
	% CHG YR.	18.6%	13.0%											
						RURAL PRINCIPAL ARTERIAL								
STATION: 201 - RAY														
LOCATION: HIGHWAY 2 - 2.1 MILES WEST OF RAY														
EAST	2023	740	760											
	2022	551	541	599	525	736 *	829	788	806	868	869	799	636	712
	% CHG MO.	34.3%	40.5%											
	% CHG YR.	34.3%	37.4%											
WEST	2023	818	836											
	2022	571	570	585	525 *	736 *	818	831	942	1011	977	896	694	763
	% CHG MO.	43.3%	46.7%											
	% CHG YR.	43.3%	45.0%											
EAST & WEST	2023	1558	1596											
	2022	1122	1111	1184	1050	1472	1647	1619	1748	1879	1846	1695	1330	1475
	% CHG MO.	38.9%	43.7%											
	% CHG YR.	38.9%	41.2%											
STATION: 203 - MAX														
LOCATION: HIGHWAY 83 - 3.3 MILES SOUTH OF ND 53														
NORTH	2023	387	374											
	2022	337	346	384	362	474	521	521	530	492	491	386	327	431
	% CHG MO.	14.8%	8.1%											
	% CHG YR.	14.8%	11.4%											
SOUTH	2023	388	381											
	2022	350	357	383	370	501	543	527	538	536	505	386	329	444
	% CHG MO.	10.9%	6.7%											
	% CHG YR.	10.9%	8.8%											
NORTH & SOUTH	2023	775	755											
	2022	687	703	767	732	975	1064	1048	1068	1028	996	772	656	875
	% CHG MO.	12.8%	7.4%											
	% CHG YR.	12.8%	10.1%											

STATE OF NORTH DAKOTA
AUTOMATIC TRAFFIC RECORDER DATA BY MONTH
TRUCK AVERAGE DAILY TRAFFIC AND PERCENT CHANGE BY STATION

RURAL PRINCIPAL ARTERIAL

DIRECTION	YEAR	JAN	FEB	MAR	APR	MAY	JUN	JUL	AUG	SEP	OCT	NOV	DEC	ANNUAL
STATION: 205 - GWINNER														
LOCATION: HIGHWAY 13 - 2.1 MILES WEST OF ND 32														
EAST	2023	73	71											
	2022	63	67	70	71	82	108	85	75	80	125	78	55	80
	% CHG MO.	15.9%	6.0%											
	% CHG YR.	15.9%	10.8%											
WEST	2023	73 *	71 *											
	2022	61	63	70	71	79	113	84	74	80	136	78 *	55 *	80
	% CHG MO.	19.7%	12.7%											
	% CHG YR.	19.7%	16.1%											
EAST & WEST	2023	146	142											
	2022	124	130	140	142	161	221	169	149	160	261	156	110	160
	% CHG MO.	17.7%	9.2%											
	% CHG YR.	17.7%	13.4%											
STATION: 215 - JAMESTOWN														
LOCATION: HIGHWAY 52 - 2.5 MILES NORTH OF JAMESTOWN														
EAST	2023	421	425											
	2022	367	429	481	459	547	595	526	516	505	564	414	349	479
	% CHG MO.	14.7%	-0.9%											
	% CHG YR.	14.7%	6.3%											
WEST	2023	424	421											
	2022	373	427	475	457	532	572	511	504	520	564 *	419	334	474
	% CHG MO.	13.7%	-1.4%											
	% CHG YR.	13.7%	5.6%											
EAST & WEST	2023	845	846											
	2022	740	856	956	916	1079	1167	1037	1020	1025	1128	833	683	953
	% CHG MO.	14.2%	-1.2%											
	% CHG YR.	14.2%	6.0%											
STATION: 219 - MANDAN														
LOCATION: HIGHWAY 6 - 11.0 MILES SOUTH OF MANDAN														
NORTH	2023	100	100											
	2022	97	106	102	93	145	158	130	170	160	159	111	76	126
	% CHG MO.	3.1%	-5.7%											
	% CHG YR.	3.1%	-1.5%											
SOUTH	2023	91	94											
	2022	91	98	96	90	144	150	128	167	157	154	103	72	121
	% CHG MO.	0.0%	-4.1%											
	% CHG YR.	0.0%	-2.1%											
NORTH & SOUTH	2023	191	194											
	2022	188	204	198	183	289	308	258	337	317	313	214	148	246
	% CHG MO.	1.6%	-4.9%											
	% CHG YR.	1.6%	-1.8%											
STATION: 221 - FAIRFIELD														
LOCATION: HIGHWAY 85 - 5.1 MILES NORTH OF I-94														
NORTH	2023	415	394											
	2022	350	349	368	327	369	376	404	467 *	461 *	442	406	346	389
	% CHG MO.	18.6%	12.9%											
	% CHG YR.	18.6%	15.7%											
SOUTH	2023	381	361											
	2022	324	327	351	300	397	425	443	467	461	454	392	324	389
	% CHG MO.	17.6%	10.4%											
	% CHG YR.	17.6%	14.0%											
NORTH & SOUTH	2023	796	755											
	2022	674	676	719	627	766	801	847	934	922	896	798	670	778
	% CHG MO.	18.1%	11.7%											
	% CHG YR.	18.1%	14.9%											
STATION: 229 - COOPERSTOWN														
LOCATION: HIGHWAY 200 - 4.0 MILES EAST OF COOPERSTOWN														
EAST	2023	76	89											
	2022	63	64	87	68	91	102	115	130	139	131	83	60	94
	% CHG MO.	20.6%	39.1%											
	% CHG YR.	20.6%	29.9%											

STATE OF NORTH DAKOTA
AUTOMATIC TRAFFIC RECORDER DATA BY MONTH
TRUCK AVERAGE DAILY TRAFFIC AND PERCENT CHANGE BY STATION

RURAL PRINCIPAL ARTERIAL

DIRECTION	YEAR	JAN	FEB	MAR	APR	MAY	JUN	JUL	AUG	SEP	OCT	NOV	DEC	ANNUAL
STATION: 229 - COOPERSTOWN														
LOCATION: HIGHWAY 200 - 4.0 MILES EAST OF COOPERSTOWN														
WEST	2023	76 *	89 *											
	2022	63 *	64 *	87 *	68 *	92	102 *	115 *	130 *	139 *	131 *	83 *	60 *	95
	% CHG MO.	20.6%	39.1%											
	% CHG YR.	20.6%	29.9%											
EAST & WEST	2023	152	178											
	2022	126	128	174	136	183	204	230	260	278	262	166	120	189
	% CHG MO.	20.6%	39.1%											
	% CHG YR.	20.6%	29.9%											
STATION: 233 - FOXHOLM														
LOCATION: HIGHWAY 52 - 1.5 MILES SOUTHEAST OF FOXHOLM														
EAST	2023	279	285											
	2022	244	285	321	299	345	375	357	338	345	344	287	214	313
	% CHG MO.	14.3%	0.0%											
	% CHG YR.	14.3%	6.6%											
WEST	2023	308	326											
	2022	271	334	377	350	401	444	421	412	394	380	317	257	363
	% CHG MO.	13.7%	-2.4%											
	% CHG YR.	13.7%	4.8%											
EAST & WEST	2023	587	611											
	2022	515	619	698	649	746	819	778	750	739	724	604	471	676
	% CHG MO.	14.0%	-1.3%											
	% CHG YR.	14.0%	5.6%											
STATION: 237 - NEKOMA														
LOCATION: HIGHWAY 1 - 8.5 MILES SOUTH LANGDON														
NORTH	2023	51 *	46 *											
	2022	27 *	29 *	53 *	37 *	64 *	96 *	64 *	79 *	120 *	91 *	49 *	23 *	61
	% CHG MO.	88.9%	58.6%											
	% CHG YR.	88.9%	73.2%											
SOUTH	2023	51	46											
	2022	27	29	53	37	64	96	64	79	120	91	49	23	61
	% CHG MO.	88.9%	58.6%											
	% CHG YR.	88.9%	73.2%											
NORTH & SOUTH	2023	102	92											
	2022	54	58	106	74	128	192	128	158	240	182	98	46	122
	% CHG MO.	88.9%	58.6%											
	% CHG YR.	88.9%	73.2%											
STATION: 239 - NEW TOWN														
LOCATION: HIGHWAY 23 - 4.7 MILES EAST OF ND 22														
EAST	2023	773	837											
	2022	663	732	863	637	872	1017	1048	1066	931	887	807	572	841
	% CHG MO.	16.6%	14.3%											
	% CHG YR.	16.6%	15.4%											
WEST	2023	773 *	837 *											
	2022	663 *	732 *	863 *	637 *	872 *	1017 *	1048 *	1066 *	931 *	887 *	807 *	572 *	841
	% CHG MO.	16.6%	14.3%											
	% CHG YR.	16.6%	15.4%											
EAST & WEST	2023	1546	1674											
	2022	1326	1464	1726	1274	1744	2034	2096	2132	1862	1774	1614	1144	1683
	% CHG MO.	16.6%	14.3%											
	% CHG YR.	16.6%	15.4%											
STATION: 241 - BOTTINEAU														
LOCATION: HIGHWAY 5 - 0.2 MILES WEST OF ND 14														
EAST	2023	107	98											
	2022	70	76	96	75	118	136	94	141	191	123	92	70	107
	% CHG MO.	52.9%	28.9%											
	% CHG YR.	52.9%	40.4%											
WEST	2023	105	97											
	2022	71	75	99	74	116	127	101	147	209	129	92	70	109
	% CHG MO.	47.9%	29.3%											
	% CHG YR.	47.9%	38.4%											

STATE OF NORTH DAKOTA
AUTOMATIC TRAFFIC RECORDER DATA BY MONTH
TRUCK AVERAGE DAILY TRAFFIC AND PERCENT CHANGE BY STATION

RURAL PRINCIPAL ARTERIAL

DIRECTION	YEAR	JAN	FEB	MAR	APR	MAY	JUN	JUL	AUG	SEP	OCT	NOV	DEC	ANNUAL
STATION: 241 - BOTTINEAU														
LOCATION: HIGHWAY 5 - 0.2 MILES WEST OF ND 14														
EAST & WEST	2023	212	195											
	2022	141	151	195	149	234	263	195	288	400	252	184	140	216
	% CHG MO.	50.4%	29.1%											
	% CHG YR.	50.4%	39.4%											
STATION: 251 - HAGUE														
LOCATION: HIGHWAY 83 - 1.1 MILES NORTH OF SOUTH DAKOTA LINE														
NORTH	2023	148	115											
	2022	130	126	140	128	158	172	147	159	163	172	125	110	144
	% CHG MO.	13.8%	-8.7%											
	% CHG YR.	13.8%	2.7%											
SOUTH	2023	151	111											
	2022	127	122	132	118	149	163	143	149	164	173	128	110	140
	% CHG MO.	18.9%	-9.0%											
	% CHG YR.	18.9%	5.2%											
NORTH & SOUTH	2023	299	226											
	2022	257	248	272	246	307	335	290	308	327	345	253	220	284
	% CHG MO.	16.3%	-8.9%											
	% CHG YR.	16.3%	4.0%											
STATION: 253 - RUGBY														
LOCATION: HIGHWAY 2 - 3.5 MILES WEST OF ND 3														
EAST	2023	214	215											
	2022	163	177	200	187	239	248	254	251	287	284	230	185	225
	% CHG MO.	31.3%	21.5%											
	% CHG YR.	31.3%	26.2%											
WEST	2023	196	198											
	2022	158	171	200 *	187 *	211	227	240	251 *	287 *	284 *	230 *	185 *	219
	% CHG MO.	24.1%	15.8%											
	% CHG YR.	24.1%	19.8%											
EAST & WEST	2023	410	413											
	2022	321	348	400	374	450	475	494	502	574	568	460	370	445
	% CHG MO.	27.7%	18.7%											
	% CHG YR.	27.7%	23.0%											
STATION: 255 - CROSBY														
LOCATION: HIGHWAY 5 - 6.0 MILES WEST OF CROSBY														
EAST	2023	100	104											
	2022	131 *	137 *	139 *	139 *	180 *	188 *	159	109	129	117	94	74	133
	% CHG MO.	-23.7%	-24.1%											
	% CHG YR.	-23.7%	-23.9%											
WEST	2023	98	102											
	2022	131	137	139	139	180	188	168	109	129	115	92	68	133
	% CHG MO.	-25.2%	-25.5%											
	% CHG YR.	-25.2%	-25.4%											
EAST & WEST	2023	198	206											
	2022	262	274	278	278	360	376	327	218	258	232	186	142	266
	% CHG MO.	-24.4%	-24.8%											
	% CHG YR.	-24.4%	-24.6%											
STATION: 257 - WILLISTON														
LOCATION: HIGHWAY 2 - 2.4 MILES EAST OF MONTANA LINE														
EAST	2023	197 *	201 *											
	2022	220	204	188	173	216	205	205 *	218 *	230 *	232 *	199 *	169 *	205
	% CHG MO.	-10.5%	-1.5%											
	% CHG YR.	-10.5%	-6.1%											
WEST	2023	197 *	201 *											
	2022	183	171	174	128	216 *	205 *	205 *	218 *	230 *	232 *	199 *	169 *	194
	% CHG MO.	7.7%	17.5%											
	% CHG YR.	7.7%	12.4%											
EAST & WEST	2023	394	402											
	2022	403	375	362	301	432	410	410	436	460	464	398	338	399
	% CHG MO.	-2.2%	7.2%											
	% CHG YR.	-2.2%	2.3%											

STATE OF NORTH DAKOTA
AUTOMATIC TRAFFIC RECORDER DATA BY MONTH
TRUCK AVERAGE DAILY TRAFFIC AND PERCENT CHANGE BY STATION

RURAL PRINCIPAL ARTERIAL

DIRECTION	YEAR	JAN	FEB	MAR	APR	MAY	JUN	JUL	AUG	SEP	OCT	NOV	DEC	ANNUAL
STATION: 261 - CARRINGTON														
LOCATION: HIGHWAY 281 - 5.5 MILES NORTH OF JUNCTION WITH HWY 200														
NORTH	2023	172	161											
	2022	139	156	165	142	210	231	212	270	362	371	215	141	218
	% CHG MO.	23.7%	3.2%											
	% CHG YR.	23.7%	12.9%											
SOUTH	2023	159	148											
	2022	126	147	148	129	189	208	185	235	332	359	190	122	198
	% CHG MO.	26.2%	0.7%											
	% CHG YR.	26.2%	12.5%											
NORTH & SOUTH	2023	331	309											
	2022	265	303	313	271	399	439	397	505	694	730	405	263	415
	% CHG MO.	24.9%	2.0%											
	% CHG YR.	24.9%	12.7%											
STATION: 271 - GOLDEN VALLEY														
LOCATION: HIGHWAY 200 - 0.7 MILES EAST OF GOLDEN VALLEY														
EAST	2023	83	80											
	2022	74 *	73 *	90 *	77 *	113 *	106 *	113 *	116	93	117	85	64	93
	% CHG MO.	12.2%	9.6%											
	% CHG YR.	12.2%	10.9%											
WEST	2023	80	81											
	2022	74 *	73 *	90 *	77 *	113 *	106 *	113 *	111	88	116	78	61	92
	% CHG MO.	8.1%	11.0%											
	% CHG YR.	8.1%	9.5%											
EAST & WEST	2023	163	161											
	2022	148	146	180	154	226	212	226	227	181	233	163	125	185
	% CHG MO.	10.1%	10.3%											
	% CHG YR.	10.1%	10.2%											
STATION: 273 - NEW LEIPZIG														
LOCATION: HIGHWAY 21 - 2.1 MILES WEST OF ND 49														
EAST	2023	34	30											
	2022	26	31	29	21	34	39	32	45	38	42	26	25	32
	% CHG MO.	30.8%	-3.2%											
	% CHG YR.	30.8%	12.3%											
WEST	2023	38	32											
	2022	26	32	30	24	38	42	38	52	42	48	29	29	36
	% CHG MO.	46.2%	0.0%											
	% CHG YR.	46.2%	20.7%											
EAST & WEST	2023	72	62											
	2022	52	63	59	45	72	81	70	97	80	90	55	54	68
	% CHG MO.	38.5%	-1.6%											
	% CHG YR.	38.5%	16.5%											
STATION: 281 - SAWYER														
LOCATION: HIGHWAY 52 - WEST OF SAWYER														
EAST	2023	449 *	474 *											
	2022	366	417	461	422	516	539	506	543 *	589 *	590 *	486 *	360 *	483
	% CHG MO.	22.7%	13.7%											
	% CHG YR.	22.7%	17.9%											
WEST	2023	449	474											
	2022	413	478	534	492	612	643	598	543	589	590	486	360	528
	% CHG MO.	8.7%	-0.8%											
	% CHG YR.	8.7%	3.6%											
EAST & WEST	2023	898	948											
	2022	779	895	995	914	1128	1182	1104	1086	1178	1180	972	720	1011
	% CHG MO.	15.3%	5.9%											
	% CHG YR.	15.3%	10.3%											
STATION: 297 - WILLISTON_NW														
LOCATION: HIGHWAY 85 - NW WILLISTON TRUCK RELIEVER ROUTE														
NORTH	2023	996	1015											
	2022	745	748	781	710	950	990	1055	1068	1134	1141	981	826	927
	% CHG MO.	33.7%	35.7%											
	% CHG YR.	33.7%	34.7%											

STATE OF NORTH DAKOTA
AUTOMATIC TRAFFIC RECORDER DATA BY MONTH
TRUCK AVERAGE DAILY TRAFFIC AND PERCENT CHANGE BY STATION

DIRECTION	YEAR	JAN	FEB	MAR	APR	MAY	JUN	JUL	AUG	SEP	OCT	NOV	DEC	ANNUAL
						RURAL PRINCIPAL ARTERIAL								
STATION: 297 - WILLISTON_NW														
LOCATION: HIGHWAY 85 - NW WILLISTON TRUCK RELIEVER ROUTE														
SOUTH	2023	1036	1074											
	2022	783	804	810	743	1000	1045	1117	1124	1201	1222	1029	880	980
	% CHG MO.	32.3%	33.6%											
	% CHG YR.	32.3%	33.0%											
NORTH & SOUTH	2023	2032	2089											
	2022	1528	1552	1591	1453	1950	2035	2172	2192	2335	2363	2010	1706	1907
	% CHG MO.	33.0%	34.6%											
	% CHG YR.	33.0%	33.8%											
STATION: 299 - KILLDEER200W														
LOCATION: HIGHWAY 200 - 6.7 MILES WEST OF JCT. ND 22 AND ND 200														
EAST	2023	487	468											
	2022	340	344	362	331	411	438	413	482	474	475	438	388	408
	% CHG MO.	43.2%	36.0%											
	% CHG YR.	43.2%	39.6%											
WEST	2023	513	489											
	2022	368	367	391	353	444	458	440	507	513	507	466	411	435
	% CHG MO.	39.4%	33.2%											
	% CHG YR.	39.4%	36.3%											
EAST & WEST	2023	1000	957											
	2022	708	711	753	684	855	896	853	989	987	982	904	799	843
	% CHG MO.	41.2%	34.6%											
	% CHG YR.	41.2%	37.9%											
STATION: 303 - MICHIGAN														
LOCATION: HIGHWAY 2 - 4.0 MILES EAST OF ND 1														
EAST	2023	282	287											
	2022	247	252	286	259	323	367	346	351	389	400	312	268	317
	% CHG MO.	14.2%	13.9%											
	% CHG YR.	14.2%	14.0%											
WEST	2023	293	289											
	2022	255	260	303	263	337	385	368	367	406	417	310	271	329
	% CHG MO.	14.9%	11.2%											
	% CHG YR.	14.9%	13.0%											
EAST & WEST	2023	575	576											
	2022	502	512	589	522	660	752	714	718	795	817	622	539	645
	% CHG MO.	14.5%	12.5%											
	% CHG YR.	14.5%	13.5%											
STATION: 307 - WASHBURN														
LOCATION: HIGHWAY 83 - NORTH OF WASHBURN														
NORTH	2023	413 *	441 *											
	2022	310	346	357	349 *	460 *	521 *	517 *	516 *	508 *	530 *	411 *	344 *	431
	% CHG MO.	33.2%	27.5%											
	% CHG YR.	33.2%	30.2%											
SOUTH	2023	413	441											
	2022	328	369	378	349	460	521	517	516	508	530	411	344	436
	% CHG MO.	25.9%	19.5%											
	% CHG YR.	25.9%	22.5%											
NORTH & SOUTH	2023	826	882											
	2022	638	715	735	698	920	1042	1034	1032	1016	1060	822	688	867
	% CHG MO.	29.5%	23.4%											
	% CHG YR.	29.5%	26.2%											
STATION: 309 - NEWTOWN_EAST														
LOCATION: HIGHWAY 23 - 8.4 MILES EAST OF NEW TOWN														
EAST	2023	288	301											
	2022	242	255	275	247	365	419	436	447	400	383	300	237	334
	% CHG MO.	19.0%	18.0%											
	% CHG YR.	19.0%	18.5%											
WEST	2023	303	315											
	2022	255	267	293	274	442	490	454	458	438	498	356	249	373
	% CHG MO.	18.8%	18.0%											
	% CHG YR.	18.8%	18.4%											

STATE OF NORTH DAKOTA
AUTOMATIC TRAFFIC RECORDER DATA BY MONTH
TRUCK AVERAGE DAILY TRAFFIC AND PERCENT CHANGE BY STATION

DIRECTION	YEAR	JAN	FEB	MAR	APR	MAY	JUN	JUL	AUG	SEP	OCT	NOV	DEC	ANNUAL
						RURAL PRINCIPAL ARTERIAL								
STATION: 309 - NEWTOWN_EAST														
LOCATION: HIGHWAY 23 - 8.4 MILES EAST OF NEW TOWN														
EAST & WEST	2023	591	616											
	2022	497	522	568	521	807	909	890	905	838	881	656	486	707
	% CHG MO.	18.9%	18.0%											
	% CHG YR.	18.9%	18.4%											
STATION: 311 - WILLISTON_2N														
LOCATION: HIGHWAY 2 - 5.2 MILES NORTH OF WILLISTON														
EAST	2023	1451	1485											
	2022	1054	1034	1093	1042	1445	1538	1521	1612	1725	1716	1556	1247	1382
	% CHG MO.	37.7%	43.6%											
	% CHG YR.	37.7%	40.6%											
WEST	2023	1427	1468											
	2022	1029	1026	1064	1016	1427	1499	1511	1584	1698	1641	1443	1238	1348
	% CHG MO.	38.7%	43.1%											
	% CHG YR.	38.7%	40.9%											
EAST & WEST	2023	2878	2953											
	2022	2083	2060	2157	2058	2872	3037	3032	3196	3423	3357	2999	2485	2730
	% CHG MO.	38.2%	43.3%											
	% CHG YR.	38.2%	40.7%											
STATION: 315 - RYDER_E23___														
LOCATION: HIGHWAY 23 - 3.3 MILES WEST OF THE JUNCTION WITH US 83														
EAST	2023	237	229											
	2022	193	191	193	187	260	295	328	320	315	283	233	198	250
	% CHG MO.	22.8%	19.9%											
	% CHG YR.	22.8%	21.4%											
WEST	2023	260	247											
	2022	207	211	220	205	292	327	356	352	328	314	254	208	273
	% CHG MO.	25.6%	17.1%											
	% CHG YR.	25.6%	21.3%											
EAST & WEST	2023	497	476											
	2022	400	402	413	392	552	622	684	672	643	597	487	406	523
	% CHG MO.	24.3%	18.4%											
	% CHG YR.	24.3%	21.3%											
STATION: 337 - BLAISDELL_E2														
LOCATION: HIGHWAY 2 - 1.0 MILES EAST OF BLAISDELL														
EAST	2023	519	552											
	2022	454	452	511	487 *	666 *	665 *	617	558	544	557	488	414	534
	% CHG MO.	14.3%	22.1%											
	% CHG YR.	14.3%	18.2%											
WEST	2023	585	624											
	2022	503	500	566	487	666	665	655	618	613	633	557	472	578
	% CHG MO.	16.3%	24.8%											
	% CHG YR.	16.3%	20.5%											
EAST & WEST	2023	1104	1176											
	2022	957	952	1077	974	1332	1330	1272	1176	1157	1190	1045	886	1112
	% CHG MO.	15.4%	23.5%											
	% CHG YR.	15.4%	19.4%											
STATION: 339 - GRASSY_BUTTE														
LOCATION: HIGHWAY 85 - 1.3 MILES NORTH OF GRASSY BUTTE														
NORTH	2023	652	621											
	2022	454	488	502	435	563	632	628	695	667	691	630	505	574
	% CHG MO.	43.6%	27.3%											
	% CHG YR.	43.6%	35.1%											
SOUTH	2023	658	624											
	2022	455	494	506	434	563	633	613	681	675	707	632	506	575
	% CHG MO.	44.6%	26.3%											
	% CHG YR.	44.6%	35.1%											
NORTH & SOUTH	2023	1310	1245											
	2022	909	982	1008	869	1126	1265	1241	1376	1342	1398	1262	1011	1149
	% CHG MO.	44.1%	26.8%											
	% CHG YR.	44.1%	35.1%											

STATE OF NORTH DAKOTA
AUTOMATIC TRAFFIC RECORDER DATA BY MONTH
TRUCK AVERAGE DAILY TRAFFIC AND PERCENT CHANGE BY STATION

RURAL PRINCIPAL ARTERIAL

DIRECTION	YEAR	JAN	FEB	MAR	APR	MAY	JUN	JUL	AUG	SEP	OCT	NOV	DEC	ANNUAL
STATION: 341 - ALEXANDER85W														
LOCATION: HIGHWAY 85 - 1/2 MILE W OF ALEXANDER														
NORTH	2023	1304	1215											
	2022	1028	1030	1080	934	1145	1224	1227	1421	1402	1297	1203	1045	1170
	% CHG MO.	26.8%	18.0%											
	% CHG YR.	26.8%	22.4%											
SOUTH	2023	1347	1255											
	2022	1072	1086	1124	980	1205	1287	1281	1483	1461	1364	1260	1089	1224
	% CHG MO.	25.7%	15.6%											
	% CHG YR.	25.7%	20.6%											
NORTH & SOUTH	2023	2651	2470											
	2022	2100	2116	2204	1914	2350	2511	2508	2904	2863	2661	2463	2134	2394
	% CHG MO.	26.2%	16.7%											
	% CHG YR.	26.2%	21.5%											
STATION: 343 - WATFORD_E23_														
LOCATION: HIGHWAY 23 - 9.1 MILES EAST OF WATFORD CITY														
EAST	2023	979	1065											
	2022	854	922	1051	914	937	1018	1013	1113	1076	987	930	751	964
	% CHG MO.	14.6%	15.5%											
	% CHG YR.	14.6%	15.1%											
WEST	2023	953	1054											
	2022	847	904	1047	895	931	1012	1005	1094	1061	976	925	739	953
	% CHG MO.	12.5%	16.6%											
	% CHG YR.	12.5%	14.6%											
EAST & WEST	2023	1932	2119											
	2022	1701	1826	2098	1809	1868	2030	2018	2207	2137	1963	1855	1490	1917
	% CHG MO.	13.6%	16.0%											
	% CHG YR.	13.6%	14.9%											
STATION: 345 - WILLIAMS_N85														
LOCATION: HIGHWAY 85 - 15.4 MILES NORTH OF WILLISTON														
NORTH	2023	477	480											
	2022	307	286	290	280	368	447	484	585	565	500	479	381	414
	% CHG MO.	55.4%	67.8%											
	% CHG YR.	55.4%	61.4%											
SOUTH	2023	487	496											
	2022	311	289	290	284	383	475	520	611	592	536	496	382	431
	% CHG MO.	56.6%	71.6%											
	% CHG YR.	56.6%	63.8%											
NORTH & SOUTH	2023	964	976											
	2022	618	575	580	564	751	922	1004	1196	1157	1036	975	763	845
	% CHG MO.	56.0%	69.7%											
	% CHG YR.	56.0%	62.6%											
STATION: 349 - BEULAH_S49__														
LOCATION: HIGHWAY 49 - 10.5 MILES SOUTH OF BEULAH														
NORTH	2023	85	79											
	2022	92	79	97	89	144	136	158	158	146	135	89	73	116
	% CHG MO.	-7.6%	0.0%											
	% CHG YR.	-7.6%	-4.1%											
SOUTH	2023	98	87											
	2022	105	94	108	104	166	164	187	185	166	152	106	85	135
	% CHG MO.	-6.7%	-7.4%											
	% CHG YR.	-6.7%	-7.0%											
NORTH & SOUTH	2023	183	166											
	2022	197	173	205	193	310	300	345	343	312	287	195	158	252
	% CHG MO.	-7.1%	-4.0%											
	% CHG YR.	-7.1%	-5.7%											
STATION: 351 - COLUMBUS_W5														
LOCATION: HIGHWAY 5 - 3.2 MILES EAST OF NOONAN														
EAST	2023	64 *	64 *											
	2022	50	54	59	44	75	76	69	77 *	82 *	74 *	62 *	47 *	64
	% CHG MO.	28.0%	18.5%											
	% CHG YR.	28.0%	23.1%											

STATE OF NORTH DAKOTA
AUTOMATIC TRAFFIC RECORDER DATA BY MONTH
TRUCK AVERAGE DAILY TRAFFIC AND PERCENT CHANGE BY STATION

RURAL PRINCIPAL ARTERIAL

DIRECTION	YEAR	JAN	FEB	MAR	APR	MAY	JUN	JUL	AUG	SEP	OCT	NOV	DEC	ANNUAL
STATION: 351 - COLUMBUS_W5														
LOCATION: HIGHWAY 5 - 3.2 MILES EAST OF NOONAN														
WEST	2023	64 *	64 *											
	2022	54	59	63	50	75 *	76 *	69 *	77 *	82 *	74 *	62 *	47 *	66
	% CHG MO.	18.5%	8.5%											
	% CHG YR.	18.5%	13.3%											
EAST & WEST	2023	128	128											
	2022	104	113	122	94	150	152	138	154	164	148	124	94	130
	% CHG MO.	23.1%	13.3%											
	% CHG YR.	23.1%	18.0%											
STATION: 353 - GRANVILLE_E2														
LOCATION: HIGHWAY 2 - 8.3 MILES EAST OF GRANVILLE														
EAST	2023	251	261											
	2022	201	204	233	228	288	307	303	273	293	300	245	212	257
	% CHG MO.	24.9%	27.9%											
	% CHG YR.	24.9%	26.4%											
WEST	2023	266	271											
	2022	201 *	204 *	233 *	228 *	288 *	307 *	341	285	316	317	259	221	267
	% CHG MO.	32.3%	32.8%											
	% CHG YR.	32.3%	32.6%											
EAST & WEST	2023	517	532											
	2022	402	408	466	456	576	614	644	558	609	617	504	433	524
	% CHG MO.	28.6%	30.4%											
	% CHG YR.	28.6%	29.5%											
STATION: 355 - MOHALL_W5___														
LOCATION: HIGHWAY 5 - 3.6 MILES WEST OF MOHALL														
EAST	2023	90	83											
	2022	88 *	90 *	99 *	87 *	118 *	142 *	112	116	120	111	81	60	102
	% CHG MO.	2.3%	-7.8%											
	% CHG YR.	2.3%	-2.8%											
WEST	2023	98	93											
	2022	88	90	99	87	118	142	121	128	133	127	98	68	108
	% CHG MO.	11.4%	3.3%											
	% CHG YR.	11.4%	7.3%											
EAST & WEST	2023	188	176											
	2022	176	180	198	174	236	284	233	244	253	238	179	128	210
	% CHG MO.	6.8%	-2.2%											
	% CHG YR.	6.8%	2.2%											
STATION: 419 - EMERADO_W2														
LOCATION: HIGHWAY 2 - 2.5 MILES WEST OF EMERADO														
EAST	2023	340 *	310 *											
	2022	259	256	297	304 *	453 *	552 *	504 *	526 *	546 *	617 *	381 *	288 *	415
	% CHG MO.	31.3%	21.1%											
	% CHG YR.	31.3%	26.2%											
WEST	2023	340	310											
	2022	280	279	341	304	453	552	504	526	546	617	381	288	423
	% CHG MO.	21.4%	11.1%											
	% CHG YR.	21.4%	16.3%											
EAST & WEST	2023	680	620											
	2022	539	535	638	608	906	1104	1008	1052	1092	1234	762	576	838
	% CHG MO.	26.2%	15.9%											
	% CHG YR.	26.2%	21.0%											
STATION: 423 - HARVEY_N3___														
LOCATION: HIGHWAY 3 - 5.6 MILES NORTH OF HARVEY														
NORTH	2023	41 *	40 *											
	2022	33 *	37 *	40 *	37 *	50 *	53 *	51 *	51 *	64 *	64 *	48 *	34 *	47
	% CHG MO.	24.2%	8.1%											
	% CHG YR.	24.2%	15.7%											
SOUTH	2023	41 *	40 *											
	2022	33 *	37 *	40 *	37 *	50 *	53 *	51 *	51 *	64 *	64 *	48 *	34 *	47
	% CHG MO.	24.2%	8.1%											
	% CHG YR.	24.2%	15.7%											

STATE OF NORTH DAKOTA
AUTOMATIC TRAFFIC RECORDER DATA BY MONTH
TRUCK AVERAGE DAILY TRAFFIC AND PERCENT CHANGE BY STATION

DIRECTION	YEAR	JAN	FEB	MAR	APR	MAY	JUN	JUL	AUG	SEP	OCT	NOV	DEC	ANNUAL
						RURAL PRINCIPAL ARTERIAL								
STATION: 423 - HARVEY_N3___														
LOCATION: HIGHWAY 3 - 5.6 MILES NORTH OF HARVEY														
NORTH & SOUTH	2023	82	80											
	2022	66	74	80	74	100	106	102	102	128	128	96	68	94
	% CHG MO.	24.2%	8.1%											
	% CHG YR.	24.2%	15.7%											
STATION: 429 - LAKOTA_S1___														
LOCATION: HIGHWAY 1 - 1.6 MILES SOUTH OF LAKOTA														
NORTH	2023	39	29											
	2022	33	30	32	26	44	53	48	68	86	91	42	24	48
	% CHG MO.	18.2%	-3.3%											
	% CHG YR.	18.2%	7.9%											
SOUTH	2023	43	33											
	2022	35	33	39	31	52	62	58	77	95	97	48	28	55
	% CHG MO.	22.9%	0.0%											
	% CHG YR.	22.9%	11.8%											
NORTH & SOUTH	2023	82	62											
	2022	68	63	71	57	96	115	106	145	181	188	90	52	103
	% CHG MO.	20.6%	-1.6%											
	% CHG YR.	20.6%	9.9%											
STATION: 447 - DUNSEITH_E__														
LOCATION: HIGHWAY 281 - 2.95 MILES EAST OF DUNSEITH														
NORTH	2023	50	51											
	2022	43	43	46	44	77	85	144	170	87	81	57	44	77
	% CHG MO.	16.3%	18.6%											
	% CHG YR.	16.3%	17.4%											
SOUTH	2023	47	48											
	2022	42	40	43	46	71	82	139	168	83	78	55	44	74
	% CHG MO.	11.9%	20.0%											
	% CHG YR.	11.9%	15.9%											
NORTH & SOUTH	2023	97	99											
	2022	85	83	89	90	148	167	283	338	170	159	112	88	151
	% CHG MO.	14.1%	19.3%											
	% CHG YR.	14.1%	16.7%											
STATION: 449 - SHEYENNE_N__														
LOCATION: HIGHWAY 281 - 2.5 MILES NORTH OF SHEYENNE														
NORTH	2023	54	52											
	2022	54	58	61	59	85	89	84	66	98	92	75	49	73
	% CHG MO.	0.0%	-10.3%											
	% CHG YR.	0.0%	-5.4%											
SOUTH	2023	73	62											
	2022	58	64	73	69	100	107	99	75	103	100	83	56	82
	% CHG MO.	25.9%	-3.1%											
	% CHG YR.	25.9%	10.7%											
NORTH & SOUTH	2023	127	114											
	2022	112	122	134	128	185	196	183	141	201	192	158	105	155
	% CHG MO.	13.4%	-6.6%											
	% CHG YR.	13.4%	3.0%											
						RURAL MINOR ARTERIAL								
STATION: 231 - GRAFTON														
LOCATION: HIGHWAY 17 - 5.5 MILES WEST OF GRAFTON														
EAST	2023	95	100											
	2022	93	90	109	94	151	154	159	157	179	379	156 *	114 *	153
	% CHG MO.	2.2%	11.1%											
	% CHG YR.	2.2%	6.6%											
WEST	2023	113	118											
	2022	108	101	122	102	161	169	177	176	199	405	156 *	114 *	166
	% CHG MO.	4.6%	16.8%											
	% CHG YR.	4.6%	10.5%											
EAST & WEST	2023	208	218											
	2022	201	191	231	196	312	323	336	333	378	784	312	228	319
	% CHG MO.	3.5%	14.1%											
	% CHG YR.	3.5%	8.7%											

STATE OF NORTH DAKOTA
AUTOMATIC TRAFFIC RECORDER DATA BY MONTH
TRUCK AVERAGE DAILY TRAFFIC AND PERCENT CHANGE BY STATION

RURAL MINOR ARTERIAL

DIRECTION	YEAR	JAN	FEB	MAR	APR	MAY	JUN	JUL	AUG	SEP	OCT	NOV	DEC	ANNUAL
STATION: 247 - COURTENAY														
LOCATION: HIGHWAY 20 - 1.8 MILES SOUTH OF ND 9														
NORTH	2023	13	15											
	2022	12	13	16	19	27	28	22	25	32	30	15	11	21
	% CHG MO.	8.3%	15.4%											
	% CHG YR.	8.3%	12.0%											
SOUTH	2023	11	14											
	2022	13	14	17	19	26	26	26	27	31	27	15	11	21
	% CHG MO.	-15.4%	0.0%											
	% CHG YR.	-15.4%	-7.4%											
NORTH & SOUTH	2023	24	29											
	2022	25	27	33	38	53	54	48	52	63	57	30	22	42
	% CHG MO.	-4.0%	7.4%											
	% CHG YR.	-4.0%	1.9%											
STATION: 249 - GARRISON														
LOCATION: HIGHWAY 37 - 1.0 MILES WEST OF GARRISON														
EAST	2023	64 *	63 *											
	2022	44	49	57	51	94	105	102	95	80	77 *	62 *	52 *	72
	% CHG MO.	45.5%	28.6%											
	% CHG YR.	45.5%	36.6%											
WEST	2023	64 *	63 *											
	2022	43	44	52	48	98	96	78	62	52	77 *	62 *	52 *	64
	% CHG MO.	48.8%	43.2%											
	% CHG YR.	48.8%	46.0%											
EAST & WEST	2023	128	126											
	2022	87	93	109	99	192	201	180	157	132	154	124	104	136
	% CHG MO.	47.1%	35.5%											
	% CHG YR.	47.1%	41.1%											
STATION: 275 - HANNOVER														
LOCATION: HIGHWAY 31 - 1.2 MILES NORTH OF HANNOVER														
NORTH	2023	24 *	22 *											
	2022	30	32	44	36	46	43	39	39 *	32 *	38 *	25 *	19 *	35
	% CHG MO.	-20.0%	-31.3%											
	% CHG YR.	-20.0%	-25.8%											
SOUTH	2023	24 *	22 *											
	2022	31	31	39	29	44	45	45	39 *	32 *	38 *	25 *	19 *	35
	% CHG MO.	-22.6%	-29.0%											
	% CHG YR.	-22.6%	-25.8%											
NORTH & SOUTH	2023	48	44											
	2022	61	63	83	65	90	88	84	78	64	76	50	38	70
	% CHG MO.	-21.3%	-30.2%											
	% CHG YR.	-21.3%	-25.8%											
STATION: 289 - MANNING														
LOCATION: HIGHWAY 22 - SOUTH OF MANNING														
NORTH	2023	697	677											
	2022	558	570	614	518	670	771	757	792	726	725	645	544	658
	% CHG MO.	24.9%	18.8%											
	% CHG YR.	24.9%	21.8%											
SOUTH	2023	667	655											
	2022	536	540	580	492	626	714	719	751	704	697	615	524	625
	% CHG MO.	24.4%	21.3%											
	% CHG YR.	24.4%	22.9%											
NORTH & SOUTH	2023	1364	1332											
	2022	1094	1110	1194	1010	1296	1485	1476	1543	1430	1422	1260	1068	1282
	% CHG MO.	24.7%	20.0%											
	% CHG YR.	24.7%	22.3%											
STATION: 291 - MARMARTH														
LOCATION: HIGHWAY 12 - 1.0 MILE WEST OF MARMARTH														
EAST	2023	132	125											
	2022	136	135	138	113	136	146	150	156	150	174	130	103	139
	% CHG MO.	-2.9%	-7.4%											
	% CHG YR.	-2.9%	-5.2%											

STATE OF NORTH DAKOTA
AUTOMATIC TRAFFIC RECORDER DATA BY MONTH
TRUCK AVERAGE DAILY TRAFFIC AND PERCENT CHANGE BY STATION

RURAL MINOR ARTERIAL

DIRECTION	YEAR	JAN	FEB	MAR	APR	MAY	JUN	JUL	AUG	SEP	OCT	NOV	DEC	ANNUAL
STATION: 291 - MARMARTH														
LOCATION: HIGHWAY 12 - 1.0 MILE WEST OF MARMARTH														
WEST	2023	135	123											
	2022	139	137	136	112	132	144	151	153	143	170	134	111	139
	% CHG MO.	-2.9%	-10.2%											
	% CHG YR.	-2.9%	-6.5%											
EAST & WEST	2023	267	248											
	2022	275	272	274	225	268	290	301	309	293	344	264	214	277
	% CHG MO.	-2.9%	-8.8%											
	% CHG YR.	-2.9%	-5.9%											
STATION: 293 - KILLDEER														
LOCATION: HIGHWAY 22 - 5.9 MILES NORTH OF KILLDEER														
NORTH	2023	640	725											
	2022	534	553	593 *	521 *	669 *	767 *	827	807	793	771	675	492	667
	% CHG MO.	19.9%	31.1%											
	% CHG YR.	19.9%	25.6%											
SOUTH	2023	626	691											
	2022	534 *	553 *	593 *	521 *	669 *	767	741	730	724	702	656	474	639
	% CHG MO.	17.2%	25.0%											
	% CHG YR.	17.2%	21.2%											
NORTH & SOUTH	2023	1266	1416											
	2022	1068	1106	1186	1042	1338	1534	1568	1537	1517	1473	1331	966	1306
	% CHG MO.	18.5%	28.0%											
	% CHG YR.	18.5%	23.4%											
STATION: 295 - NECHE														
LOCATION: HIGHWAY 18 - 1.2 MILES SOUTH OF NECHE														
NORTH	2023	42	37											
	2022	43	39	37	28	40	52	38	45	60	115	46	38	48
	% CHG MO.	-2.3%	-5.1%											
	% CHG YR.	-2.3%	-3.7%											
SOUTH	2023	45	44											
	2022	49	49	49	41	46	63	49	54	69	121	55	42	57
	% CHG MO.	-8.2%	-10.2%											
	% CHG YR.	-8.2%	-9.2%											
NORTH & SOUTH	2023	87	81											
	2022	92	88	86	69	86	115	87	99	129	236	101	80	106
	% CHG MO.	-5.4%	-8.0%											
	% CHG YR.	-5.4%	-6.7%											
STATION: 373 - DICKINSON22S														
LOCATION: HIGHWAY 22 - 11.4 MILES SOUTH OF DICKINSON														
NORTH	2023	144 *	138 *											
	2022	120	114	135	118	156	156	160 *	168 *	160 *	157 *	139 *	116 *	142
	% CHG MO.	20.0%	21.1%											
	% CHG YR.	20.0%	20.5%											
SOUTH	2023	144 *	138 *											
	2022	120 *	114 *	135 *	118 *	156 *	156 *	160 *	168 *	160 *	157 *	139 *	116 *	142
	% CHG MO.	20.0%	21.1%											
	% CHG YR.	20.0%	20.5%											
NORTH & SOUTH	2023	288	276											
	2022	240	228	270	236	312	312	320	336	320	314	278	232	283
	% CHG MO.	20.0%	21.1%											
	% CHG YR.	20.0%	20.5%											
STATION: 453 - OAKES_S1____														
LOCATION: HIGHWAY 1 - 3.0 MILES SOUTH OF OAKES														
NORTH	2023	109	106											
	2022	105	98	129	113	128	139	127	122	116	214	105	72	122
	% CHG MO.	3.8%	8.2%											
	% CHG YR.	3.8%	5.9%											
SOUTH	2023	121	115											
	2022	112	105	132	118	135	154	131	134	138	231	113	80	132
	% CHG MO.	8.0%	9.5%											
	% CHG YR.	8.0%	8.8%											

STATE OF NORTH DAKOTA
AUTOMATIC TRAFFIC RECORDER DATA BY MONTH
TRUCK AVERAGE DAILY TRAFFIC AND PERCENT CHANGE BY STATION

DIRECTION	YEAR	JAN	FEB	MAR	APR	MAY	JUN	JUL	AUG	SEP	OCT	NOV	DEC	ANNUAL
						RURAL MINOR ARTERIAL								
STATION: 453 - OAKES_S1____														
LOCATION: HIGHWAY 1 - 3.0 MILES SOUTH OF OAKES														
NORTH & SOUTH	2023	230	221											
	2022	217	203	261	231	263	293	258	256	254	445	218	152	254
	% CHG MO.	6.0%	8.9%											
	% CHG YR.	6.0%	7.4%											
STATION: 461 - THOMPSON_W15														
LOCATION: HIGHWAY 15 - 3.4 MILES WEST OF THOMPSON														
EAST	2023	66	61											
	2022	62	57	70	80	105	124	92	121	138	149	88	81	97
	% CHG MO.	6.5%	7.0%											
	% CHG YR.	6.5%	6.7%											
WEST	2023	69	62											
	2022	64	58	71	81	108	129	100	118	135	154	94	86	100
	% CHG MO.	7.8%	6.9%											
	% CHG YR.	7.8%	7.4%											
EAST & WEST	2023	135	123											
	2022	126	115	141	161	213	253	192	239	273	303	182	167	197
	% CHG MO.	7.1%	7.0%											
	% CHG YR.	7.1%	7.1%											
STATION: 727 - ENDERLIN_E46														
LOCATION: HIGHWAY 46 - EAST EDGE OF ENDERLIN														
EAST	2023	111	108											
	2022	123	123	154	136	162	178	179	174	172	242	132	100	156
	% CHG MO.	-9.8%	-12.2%											
	% CHG YR.	-9.8%	-11.0%											
WEST	2023	120	114											
	2022	133	132	156	140	171	187	184	187	186	257	141	110	165
	% CHG MO.	-9.8%	-13.6%											
	% CHG YR.	-9.8%	-11.7%											
EAST & WEST	2023	231	222											
	2022	256	255	310	276	333	365	363	361	358	499	273	210	322
	% CHG MO.	-9.8%	-12.9%											
	% CHG YR.	-9.8%	-11.4%											
STATION: 759 - WILTON_E36__														
LOCATION: HIGHWAY 36 - 2.3 MILES SE OF WILTON														
EAST	2023	52	66											
	2022	53 *	59 *	74 *	67 *	95 *	101 *	93 *	95 *	84	90	61	34	76
	% CHG MO.	-1.9%	11.9%											
	% CHG YR.	-1.9%	5.4%											
WEST	2023	54	61											
	2022	53 *	59 *	74 *	67 *	95 *	101 *	93 *	95 *	70	85	58	31	73
	% CHG MO.	1.9%	3.4%											
	% CHG YR.	1.9%	2.7%											
EAST & WEST	2023	106	127											
	2022	106	118	148	134	190	202	186	190	154	175	119	65	149
	% CHG MO.	0.0%	7.6%											
	% CHG YR.	0.0%	4.0%											
						RURAL MAJOR COLLECTOR - STATE								
STATION: 267 - TRENTON														
LOCATION: HIGHWAY 1804 - 1.5 MILES NORTHEAST OF TRENTON														
NORTH	2023	364	375											
	2022	332	337	382	352	482	475	469	485	511	547	448	389	434
	% CHG MO.	9.6%	11.3%											
	% CHG YR.	9.6%	10.5%											
SOUTH	2023	347	369											
	2022	332 *	332	394	352 *	482 *	475 *	469 *	525	542	554	439	389 *	440
	% CHG MO.	4.5%	11.1%											
	% CHG YR.	4.5%	7.8%											
NORTH & SOUTH	2023	711	744											
	2022	664	669	776	704	964	950	938	1010	1053	1101	887	778	875
	% CHG MO.	7.1%	11.2%											
	% CHG YR.	7.1%	9.2%											

STATE OF NORTH DAKOTA
AUTOMATIC TRAFFIC RECORDER DATA BY MONTH
TRUCK AVERAGE DAILY TRAFFIC AND PERCENT CHANGE BY STATION

RURAL MAJOR COLLECTOR - STATE

STATION: 389 - TIOGA_S40___
LOCATION: HIGHWAY 40 - 0.2 MILES SOUTH OF TIOGA

DIRECTION	YEAR	JAN	FEB	MAR	APR	MAY	JUN	JUL	AUG	SEP	OCT	NOV	DEC	ANNUAL
NORTH	2023	490	568											
	2022													
	% CHG MO.													
	% CHG YR.													
SOUTH	2023	503	608											
	2022													
	% CHG MO.													
	% CHG YR.													
NORTH & SOUTH	2023	993	1176											
	2022													
	% CHG MO.													
	% CHG YR.													

STATION: 493 - ST_THOMAS_W_
LOCATION: HIGHWAY 66 - 5.7 MILES WEST OF ST. THOMAS

DIRECTION	YEAR	JAN	FEB	MAR	APR	MAY	JUN	JUL	AUG	SEP	OCT	NOV	DEC	ANNUAL
EAST	2023	54 *	55 *											
	2022	47	47	57	59	94	95 *	91 *	110 *	181 *	411 *	63 *	60 *	110
	% CHG MO.	14.9%	17.0%											
	% CHG YR.	14.9%	16.0%											
WEST	2023	54	55											
	2022	46	48	56	57	92	95	91	110	181	411	63	60	109
	% CHG MO.	17.4%	14.6%											
	% CHG YR.	17.4%	16.0%											
EAST & WEST	2023	108	110											
	2022	93	95	113	116	186	190	182	220	362	822	126	120	219
	% CHG MO.	16.1%	15.8%											
	% CHG YR.	16.1%	16.0%											

STATION: 783 - KULM_S56____
LOCATION: HIGHWAY 56 - 4.7 MILES SOUTH OF KULM

DIRECTION	YEAR	JAN	FEB	MAR	APR	MAY	JUN	JUL	AUG	SEP	OCT	NOV	DEC	ANNUAL
NORTH	2023	13	14											
	2022	10	11	12	11	19	31	20	30	29	36	15	10	20
	% CHG MO.	30.0%	27.3%											
	% CHG YR.	30.0%	28.6%											
SOUTH	2023	16	15											
	2022	11	12	15	14	26	36	25	32	32	40	18	11	23
	% CHG MO.	45.5%	25.0%											
	% CHG YR.	45.5%	34.8%											
NORTH & SOUTH	2023	29	29											
	2022	21	23	27	25	45	67	45	62	61	76	33	21	42
	% CHG MO.	38.1%	26.1%											
	% CHG YR.	38.1%	31.8%											

RURAL MAJOR COLLECTOR - COUNTY

STATION: 101 - MINOT55ST_NE
LOCATION: HIGHWAY 5145C - CMC 5145 - 0.3 MILES NORTH OF US2

DIRECTION	YEAR	JAN	FEB	MAR	APR	MAY	JUN	JUL	AUG	SEP	OCT	NOV	DEC	ANNUAL
NORTH	2023	162	163											
	2022	144	141	142	159	192	232	229	255	243	253	191	128	192
	% CHG MO.	12.5%	15.6%											
	% CHG YR.	12.5%	14.0%											
SOUTH	2023	141	150											
	2022	136	130	133	150	182	219	218	239	231	242	171	118	181
	% CHG MO.	3.7%	15.4%											
	% CHG YR.	3.7%	9.4%											
NORTH & SOUTH	2023	303	313											
	2022	280	271	275	309	374	451	447	494	474	495	362	246	373
	% CHG MO.	8.2%	15.5%											
	% CHG YR.	8.2%	11.8%											

STATION: 103 - MINOT46AV_NE
LOCATION: HIGHWAY 5138C - CMC 5138 - 2.1 MILES EAST OF US 83

DIRECTION	YEAR	JAN	FEB	MAR	APR	MAY	JUN	JUL	AUG	SEP	OCT	NOV	DEC	ANNUAL
EAST	2023	62	60											
	2022	60	53	55	57	84	100	102	113	105	88	70	53	78
	% CHG MO.	3.3%	13.2%											
	% CHG YR.	3.3%	8.0%											

STATE OF NORTH DAKOTA
AUTOMATIC TRAFFIC RECORDER DATA BY MONTH
TRUCK AVERAGE DAILY TRAFFIC AND PERCENT CHANGE BY STATION

DIRECTION	YEAR	JAN	FEB	MAR	APR	MAY	JUN	JUL	AUG	SEP	OCT	NOV	DEC	ANNUAL
						RURAL MAJOR COLLECTOR - COUNTY								
STATION: 103 - MINOT46AV_NE														
LOCATION: HIGHWAY 5138C - CMC 5138 - 2.1 MILES EAST OF US 83														
WEST	2023	73	65											
	2022	64	56	62	59	95	112	111	118	116	96	82	59	86
	% CHG MO.	14.1%	16.1%											
	% CHG YR.	14.1%	15.0%											
EAST & WEST	2023	135	125											
	2022	124	109	117	116	179	212	213	231	221	184	152	112	164
	% CHG MO.	8.9%	14.7%											
	% CHG YR.	8.9%	11.6%											
STATION: 225 - STERLING														
LOCATION: HIGHWAY 836C - CMC 0836 - 1.9 MILES WEST OF US 83														
EAST	2023	51	53											
	2022	53	56	84	84 *	104	109	95	102	110	122	63	56	87
	% CHG MO.	-3.8%	-5.4%											
	% CHG YR.	-3.8%	-4.6%											
WEST	2023	51	50											
	2022	53 *	56 *	84 *	84 *	80	79	68	88	93	107	58	52	75
	% CHG MO.	-3.8%	-10.7%											
	% CHG YR.	-3.8%	-7.3%											
EAST & WEST	2023	102	103											
	2022	106	112	168	168	184	188	163	190	203	229	121	108	162
	% CHG MO.	-3.8%	-8.0%											
	% CHG YR.	-3.8%	-6.0%											
						URBAN PRINCIPAL ARTERIAL								
STATION: 287 - GRAND FORKS														
LOCATION: HIGHWAY 81B - S. WASHINGTON BETWEEN 24 AND 28 AVE. S.														
NORTH	2023	185	182											
	2022	175	177	164	173	214	246	265 *	262 *	273	382	199	202	228
	% CHG MO.	5.7%	2.8%											
	% CHG YR.	5.7%	4.3%											
SOUTH	2023	186	184											
	2022	192	195	188	197	233	270	265	262	268	368	202	204	237
	% CHG MO.	-3.1%	-5.6%											
	% CHG YR.	-3.1%	-4.4%											
NORTH & SOUTH	2023	371	366											
	2022	367	372	352	370	447	516	530	524	541	750	401	406	465
	% CHG MO.	1.1%	-1.6%											
	% CHG YR.	1.1%	-0.3%											
STATION: 503 - BISMARCK (U)														
LOCATION: HIGHWAY 810 - BIS. EXPWY. SOUTH OF E. MAIN STREET														
EAST	2023	853 *	831 *											
	2022	617	610	693	720	999	1139	1068	1170	1137 *	1066 *	862 *	742 *	902
	% CHG MO.	38.2%	36.2%											
	% CHG YR.	38.2%	37.2%											
WEST	2023	853 *	831 *											
	2022	573	561	640	675	967	1106	1030	1133	1137 *	1066 *	862 *	742 *	874
	% CHG MO.	48.9%	48.1%											
	% CHG YR.	48.9%	48.5%											
EAST & WEST	2023	1706	1662											
	2022	1190	1171	1333	1395	1966	2245	2098	2303	2274	2132	1724	1484	1776
	% CHG MO.	43.4%	41.9%											
	% CHG YR.	43.4%	42.7%											
STATION: 513 - WFARGO_MAIN_ (U)														
LOCATION: HIGHWAY 10B - MAIN ST. WEST OF 15TH ST NW														
EAST	2023	490	449											
	2022	451	453	496	478	580	629	586	637	663	646	596	488	559
	% CHG MO.	8.6%	-0.9%											
	% CHG YR.	8.6%	3.9%											
WEST	2023	461	415											
	2022	436	419	463	452	540	573	512	555	593	588	558	454	512
	% CHG MO.	5.7%	-1.0%											
	% CHG YR.	5.7%	2.5%											

STATE OF NORTH DAKOTA
AUTOMATIC TRAFFIC RECORDER DATA BY MONTH
TRUCK AVERAGE DAILY TRAFFIC AND PERCENT CHANGE BY STATION

URBAN PRINCIPAL ARTERIAL

STATION: 513 - WFARGO_MAIN_ (U)
LOCATION: HIGHWAY 10B - MAIN ST. WEST OF 15TH ST NW

DIRECTION	YEAR	JAN	FEB	MAR	APR	MAY	JUN	JUL	AUG	SEP	OCT	NOV	DEC	ANNUAL
EAST & WEST	2023	951	864											
	2022	887	872	959	930	1120	1202	1098	1192	1256	1234	1154	942	1071
	% CHG MO.	7.2%	-0.9%											
	% CHG YR.	7.2%	3.2%											

CON STATION DOWN DUE TO CONSTRUCTION
REP STATION DOWN DUE TO REPAIRS
NEW NEW STATION, NO PRIOR DATA
***** TRAFFIC ESTIMATED DUE TO INSUFFICIENT DATA