
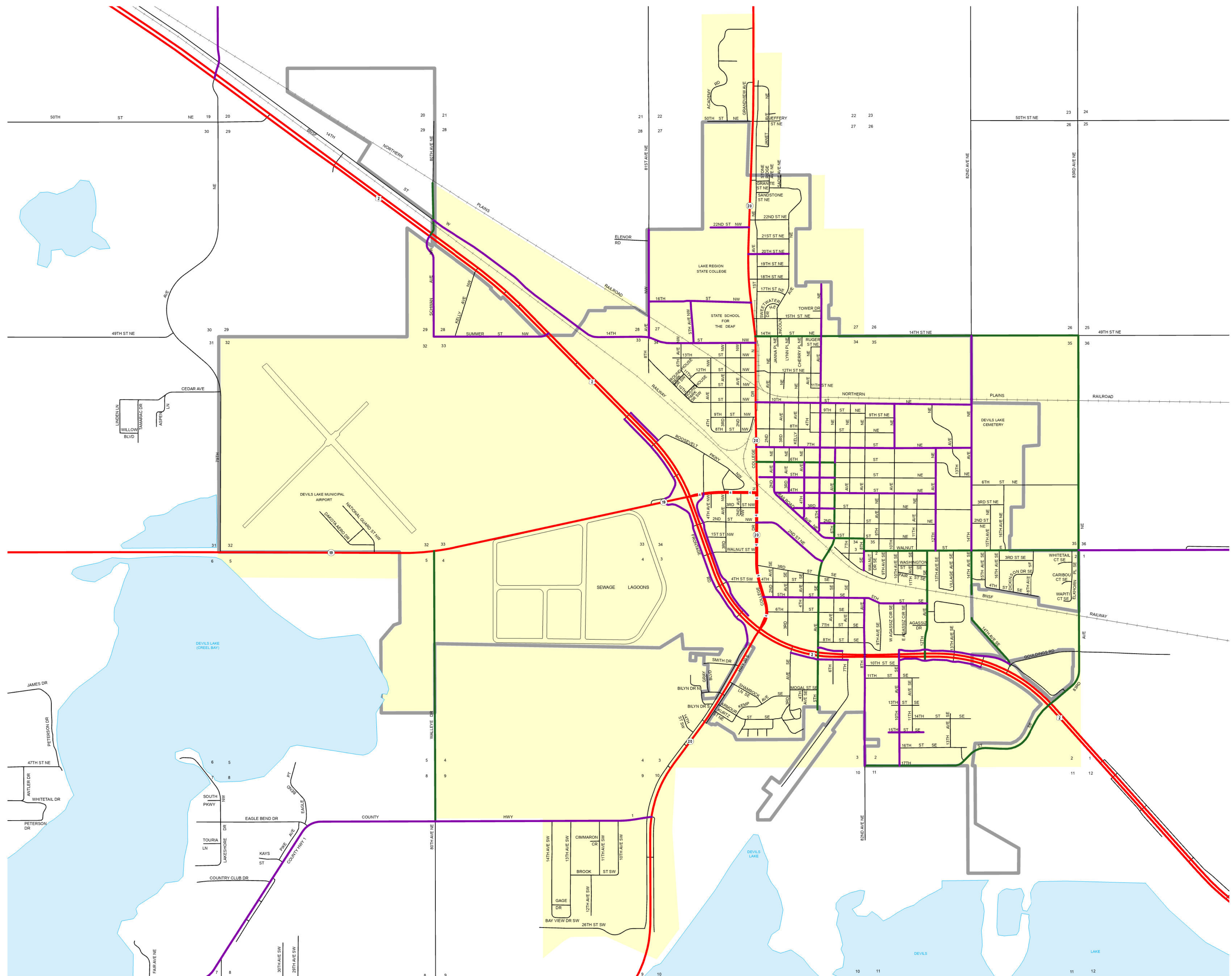


GENERAL LEGEND

- OPEN STREETS & SECTION LINE ROADS
 - DIVIDED HIGHWAY
 - FOUR LANE DIVIDED HIGHWAY
 - RAILROADS
 - RAILWAY STATION
 - COUNTY MAJOR COLLECTOR CMC
 - INTERSTATE NUMBERED HIGHWAY 81
 - U.S. NUMBERED HIGHWAY 83
 - STATE HIGHWAY 48
 - CORPORATE BOUNDARY
 - URBAN LIMITS
- FUNCTIONAL CLASSIFICATION**
- INTERSTATE
 - PRINCIPAL ARTERIAL
 - MINOR ARTERIAL
 - COLLECTORS

Revised 01/25/2008
Revised 12/05/2013 (Removed 0.118 mi from collector system
Revised 01/17/2024 - (FHWA Approved 12/21/2023))



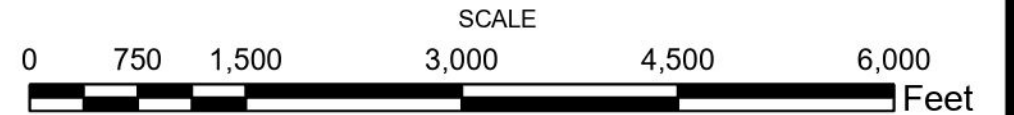
2020 Population 7,192

DEVILS LAKE

RAMSEY COUNTY

NORTH DAKOTA

PREPARED BY
NORTH DAKOTA DEPARTMENT OF TRANSPORTATION
PLANNING / ASSET MANAGEMENT DIVISION
IN COOPERATION WITH THE
U.S. DEPARTMENT OF TRANSPORTATION
FEDERAL HIGHWAY ADMINISTRATION



Notice of Disclaimer
The North Dakota Department of Transportation (NDDOT) makes this map available on an "as is" basis as a public service. Under no circumstances does NDDOT warrant or certify the information to be free of errors or deficiencies of any kind. NDDOT specifically disclaims all warranties, express or implied, including but not limited to the warranties of merchantability and fitness for a particular purpose.

2024