2007 FUNCTIONAL CLASSIFICATION

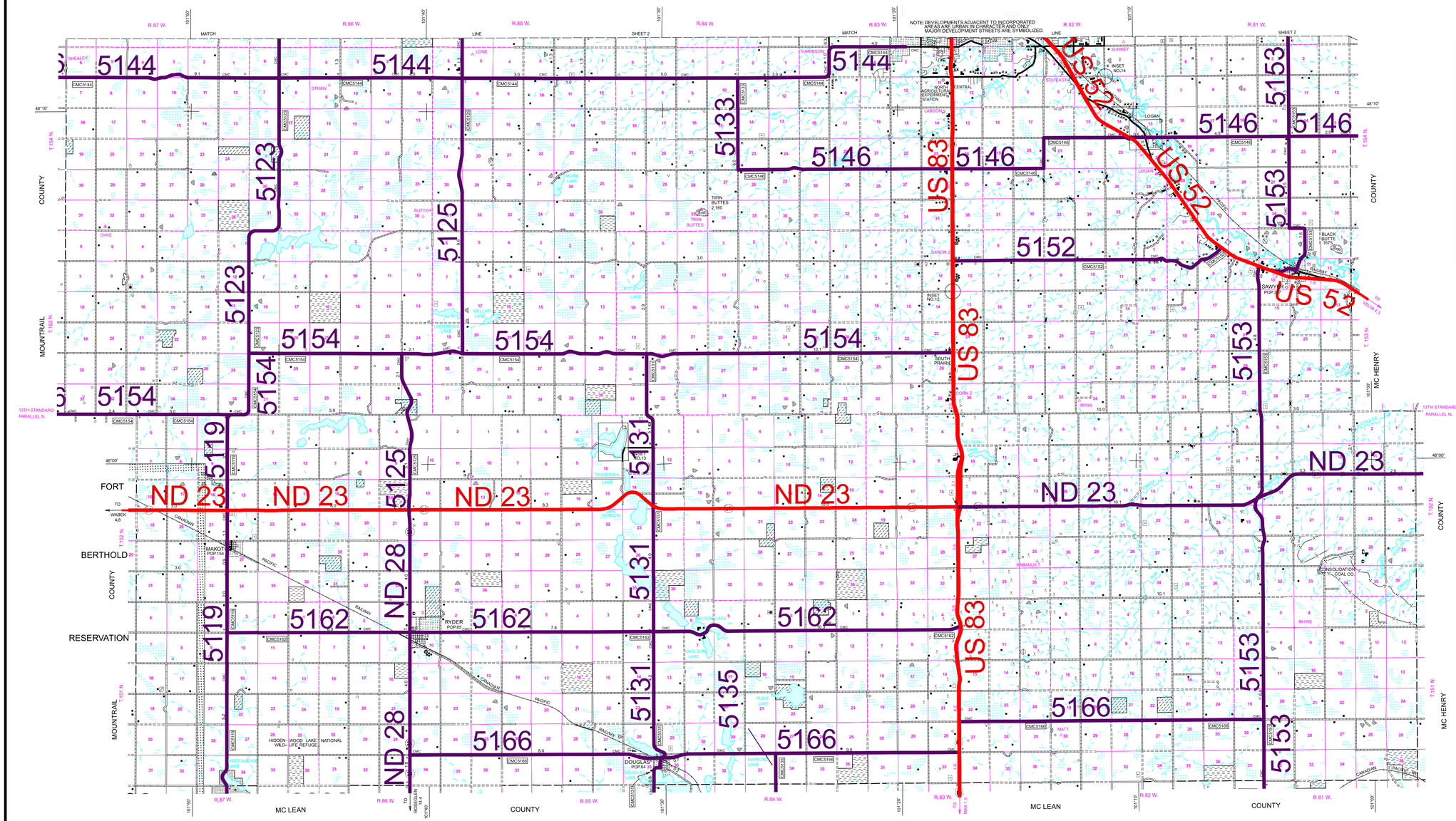

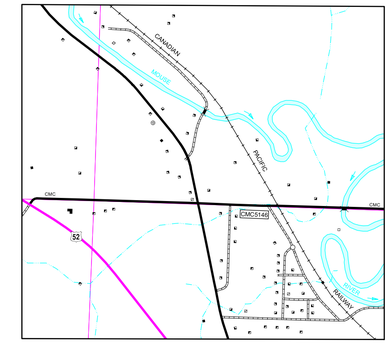

LOGAN

SEC'S. 13, 14, 23, & 24, T. 154 N., R. 82 W.

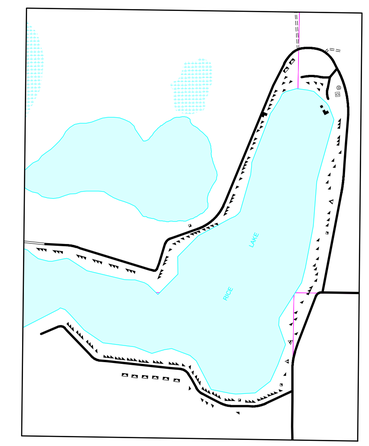

INSET NO.13

SEC'S. 2, 3, 10 & 11, T. 152 N., R. 85 W.

LEGEND

- INTERSTATE
- PRINCIPAL ARTERIAL
- MINOR ARTERIAL
- MAJOR COLLECTOR

REVISION DATE AND CHANGE

03-24-2015 Added 7 miles to CMC5146
03-24-2015 Added 3 miles to CMC5133
03-24-2015 Added 18 miles to CMC5125
03-24-2015 Added 10 miles to CMC5166

NAME AND LOCATION OF
ORGANIZED CIVIL TOWNSHIPS
THOSE UNORGANIZED ARE SO NOTED

T. 161 N.-R. 88 W. DENMARK
T. 160 N.-R. 89 W. ELMDALE
T. 160 N.-R. 88 W. KENMARE
T. 160 N.-R. 87 W. SAUK PRAIRIE
T. 159 N.-R. 89 W. SPENCER
T. 159 N.-R. 88 W. BADEN
T. 159 N.-R. 87 W. GREENBUSH
T. 158 N.-R. 87 W. CARBONDALE
T. 157 N.-R. 87 W. REE
T. 157 N.-R. 86 W. CARPIO
T. 157 N.-R. 85 W. MAYLAND
T. 157 N.-R. 84 W. ST. MARYS
T. 157 N.-R. 83 W. WATERFORD
T. 157 N.-R. 82 W. TATMAN
T. 157 N.-R. 81 W. MARGARET
T. 156 N.-R. 87 W. PASSPORT
T. 156 N.-R. 86 W. BERTHOLD
T. 156 N.-R. 85 W. FOXHOLM
T. 156 N.-R. 84 W. KIRKELIE
T. 156 N.-R. 83 W. EUREKA
T. 156 N.-R. 82 W. MC KINLEY
T. 156 N.-R. 81 W. MARYLAND
T. 155 N.-R. 87 W. EVERGREEN
T. 155 N.-R. 86 W. MANDAN
T. 155 N.-R. 85 W. DES LACS
T. 155 N.-R. 84 W. BURLINGTON
T. 155 N.-R. 83 W. HARRISON
T. 155 N.-R. 82 W. NEDROSE
T. 155 N.-R. 81 W. SURREY
T. 154 N.-R. 87 W. SHEALEY
T. 154 N.-R. 86 W. TOLGEN
T. 154 N.-R. 85 W. ROLLING GREEN
T. 154 N.-R. 84 W. BURT
T. 154 N.-R. 83 W. AFTON
T. 154 N.-R. 82 W. SUNDRE
T. 154 N.-R. 81 W. NEW PRAIRIE
T. 153 N.-R. 87 W. LUND
T. 153 N.-R. 86 W. LINTON
T. 153 N.-R. 85 W. VANG
T. 153 N.-R. 84 W. TORNING
T. 153 N.-R. 83 W. FREEDOM
T. 153 N.-R. 82 W. WILLIS
T. 153 N.-R. 81 W. SAWYER
T. 152 N.-R. 87 W. ORLIEN
T. 152 N.-R. 86 W. ANNA
T. 152 N.-R. 85 W. RICE LAKE
T. 152 N.-R. 84 W. HILTON
T. 152 N.-R. 83 W. GASMAN
T. 152 N.-R. 82 W. NEWMAN
T. 152 N.-R. 81 W. BRILLIAN
T. 151 N.-R. 87 W. HIDDENWOOD
T. 151 N.-R. 86 W. RYDER
T. 151 N.-R. 85 W. CAMERON
T. 151 N.-R. 84 W. SPRING LAKE
T. 151 N.-R. 83 W. RUSHVILLE
T. 151 N.-R. 82 W. IOTA FLAT
T. 151 N.-R. 81 W. GREELY

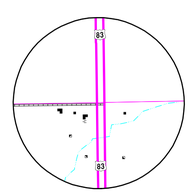

INSET NO.12

SEC'S. 11, 12, 13 & 14, T. 153 N., R. 83 W.

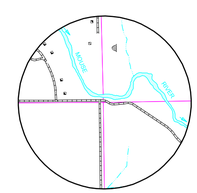

INSET NO.14

SEC'S. 2, 3, 10 & 11, T. 154 N., R. 82 W.

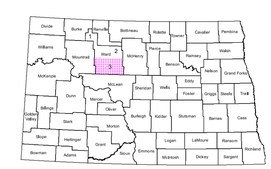

STATE OF NORTH DAKOTA

DIAGRAM OF COUNTIES

WARD COUNTY

SCALE

1 0 1 2 3 4 Miles

0 0.25 0.5 Miles

SCALE FOR ENLARGEMENTS

1 0 1 2 3 4 5 Kilometers

2009

BASED ON AERIAL PHOTOGRAPHY OF 1953
GROUND INVENTORY OF 2009
AERIAL INVENTORY OF 2009

UNIVERSAL TRANSVERSE MERCATOR ZONE 14
NORTH AMERICAN DATUM 83

SHEET 2 OF 3

Notice of Disclaimer

The North Dakota Department of Transportation (NDDOT) makes this map available on an "as is" basis as a public service. Under no circumstances does NDDOT warrant or certify the information to be free of errors or deficiencies of any kind. NDDOT specifically disclaims all warranties, express or implied, including but not limited to the warranties of merchantability and fitness for a particular purpose.

COPIES OF THIS MAP ARE AVAILABLE FOR PUBLIC USE AT A NOMINAL COST FROM:
MAP SALES, ND DEPARTMENT OF TRANSPORTATION, 608 E. BLVD. AVE., BISMARCK, N.D. 58505-0700