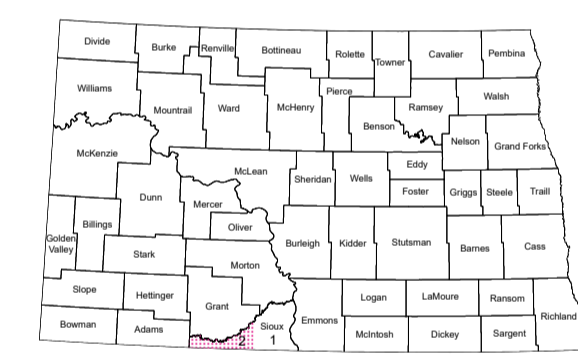
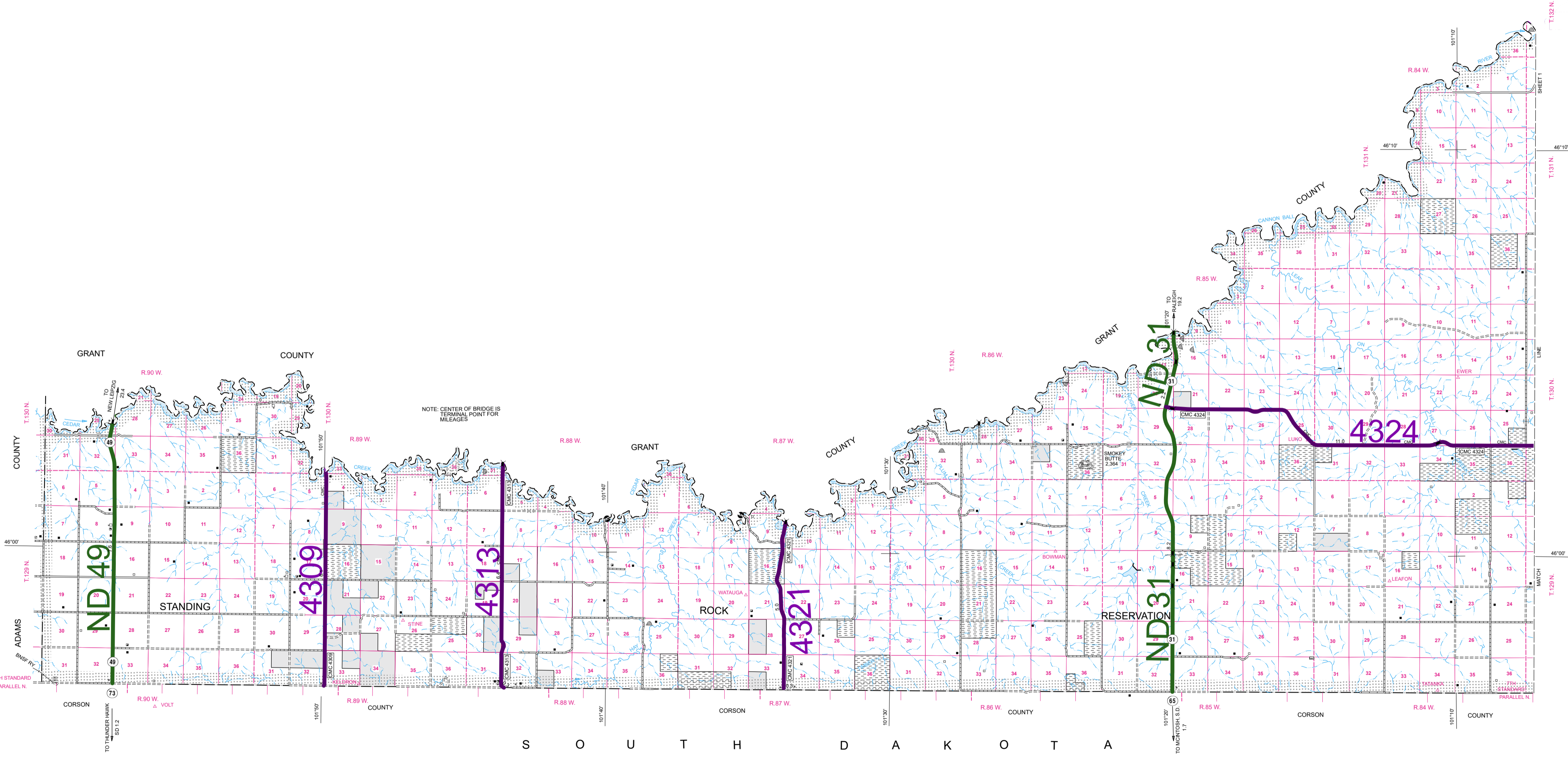


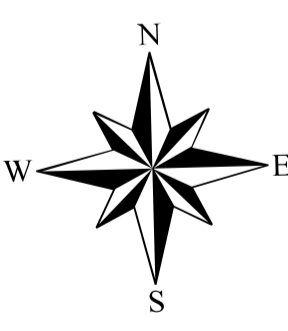
2007 FUNCTIONAL CLASSIFICATION

NAME AND LOCATION OF ORGANIZED CIVIL TOWNSHIPS THOSE UNORGANIZED ARE SO NOTED

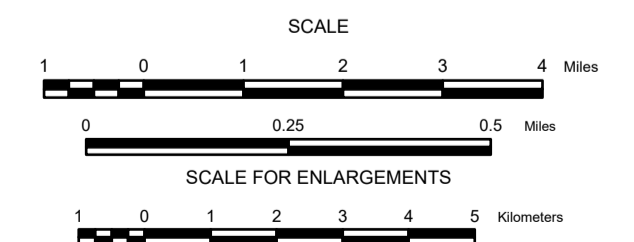
- T. 134 N.-R. 82 W. UNORGANIZED
- T. 134 N.-R. 81 W. UNORGANIZED
- T. 134 N.-R. 80 W. UNORGANIZED
- T. 134 N.-R. 79 W. UNORGANIZED
- T. 133 N.-R. 82 W. UNORGANIZED
- T. 133 N.-R. 81 W. UNORGANIZED
- T. 133 N.-R. 80 W. UNORGANIZED
- T. 133 N.-R. 79 W. UNORGANIZED
- T. 132 N.-R. 84 W. UNORGANIZED
- T. 132 N.-R. 83 W. UNORGANIZED
- T. 132 N.-R. 82 W. UNORGANIZED
- T. 132 N.-R. 81 W. UNORGANIZED
- T. 132 N.-R. 80 W. UNORGANIZED
- T. 132 N.-R. 79 W. UNORGANIZED
- T. 131 N.-R. 85 W. UNORGANIZED
- T. 131 N.-R. 84 W. UNORGANIZED
- T. 131 N.-R. 83 W. UNORGANIZED
- T. 131 N.-R. 82 W. UNORGANIZED
- T. 131 N.-R. 81 W. UNORGANIZED
- T. 131 N.-R. 80 W. UNORGANIZED
- T. 131 N.-R. 79 W. UNORGANIZED
- T. 130 N.-R. 90 W. MENZ
- T. 129 N.-R. 90 W. MENZ
- T. 130 N.-R. 89 W. UNORGANIZED
- T. 130 N.-R. 88 W. UNORGANIZED
- T. 130 N.-R. 87 W. UNORGANIZED
- T. 130 N.-R. 86 W. UNORGANIZED
- T. 130 N.-R. 85 W. UNORGANIZED
- T. 130 N.-R. 84 W. UNORGANIZED
- T. 130 N.-R. 83 W. UNORGANIZED
- T. 129 N.-R. 83 W. UNORGANIZED
- T. 130 N.-R. 82 W. UNORGANIZED
- T. 130 N.-R. 81 W. UNORGANIZED
- T. 130 N.-R. 80 W. UNORGANIZED
- T. 130 N.-R. 79 W. UNORGANIZED
- T. 129 N.-R. 89 W. UNORGANIZED
- T. 129 N.-R. 88 W. UNORGANIZED
- T. 129 N.-R. 87 W. UNORGANIZED
- T. 129 N.-R. 86 W. UNORGANIZED
- T. 129 N.-R. 85 W. UNORGANIZED
- T. 129 N.-R. 84 W. UNORGANIZED
- T. 129 N.-R. 83 W. UNORGANIZED
- T. 129 N.-R. 82 W. UNORGANIZED
- T. 129 N.-R. 81 W. UNORGANIZED
- T. 129 N.-R. 80 W. UNORGANIZED
- T. 129 N.-R. 79 W. UNORGANIZED



STATE OF NORTH DAKOTA
DIAGRAM OF COUNTIES



SIoux COUNTY



2020

BASED ON AERIAL PHOTOGRAPHY OF 1953
GROUND INVENTORY OF 2011
AERIAL INVENTORY OF 2020

UNIVERSAL TRANSVERSE MERCATOR ZONE 14
NORTH AMERICAN DATUM 83

LEGEND

- PRINCIPAL ARTERIAL
- MINOR ARTERIAL
- MAJOR COLLECTOR
- INDIAN SERVICE ROADS (IS)

Notice of Disclaimer
The North Dakota Department of Transportation (NDDOT) makes this map available on an "as is" basis as a public service. Under no circumstances does NDDOT warrant or certify the information to be free of errors or deficiencies of any kind. NDDOT specifically disclaims all warranties, express or implied, including but not limited to the warranties of merchantability and fitness for a particular purpose.

COPIES OF THIS MAP ARE AVAILABLE FOR PUBLIC USE AT A NOMINAL COST FROM:
MAP SALES, N.D. DEPT. OF TRANSPORTATION, 608 E. BLVD. AVE., BISMARCK, N.D. 58505-0700