

NAME AND LOCATION OF ORGANIZED CIVIL TOWNSHIPS THOSE UNORGANIZED ARE SO NOTED

150 N.-R. 77 W. STRASSBURG
T. 150 N.-R. 76 W. UNORGANIZED
T. 150 N.-R. 75 W. UNORGANIZED
T. 150 N.-R. 74 W. MARTIN
T. 149 N.-R. 77 W. HIGHLAND
T. 149 N.-R. 76 W. UNORGANIZED
T. 149 N.-R. 75 W. NEW GERMANTOWN
T. 149 N.-R. 74 W. BERLIN
T. 148 N.-R. 78 W. HOLMES
T. 148 N.-R. 77 W. UNORGANIZED
T. 148 N.-R. 76 W. LINCOLN DALE
T. 148 N.-R. 75 W. UNORGANIZED
T. 148 N.-R. 74 W. FAIRVIEW
T. 147 N.-R. 78 W. UNORGANIZED
T. 147 N.-R. 77 W. UNORGANIZED
T. 147 N.-R. 76 W. UNORGANIZED
T. 147 N.-R. 75 W. UNORGANIZED
T. 147 N.-R. 74 W. BOONE
T. 146 N.-R. 78 W. PICKARD
T. 146 N.-R. 77 W. MCKUSKY
T. 146 N.-R. 76 W. UNORGANIZED
T. 146 N.-R. 75 W. DENHOFF
T. 146 N.-R. 74 W. GOODRICH
T. 145 N.-R. 78 W. EDMONT
T. 145 N.-R. 77 W. UNORGANIZED
T. 145 N.-R. 76 W. UNORGANIZED
T. 145 N.-R. 75 W. UNORGANIZED
T. 145 N.-R. 74 W. MAUCH

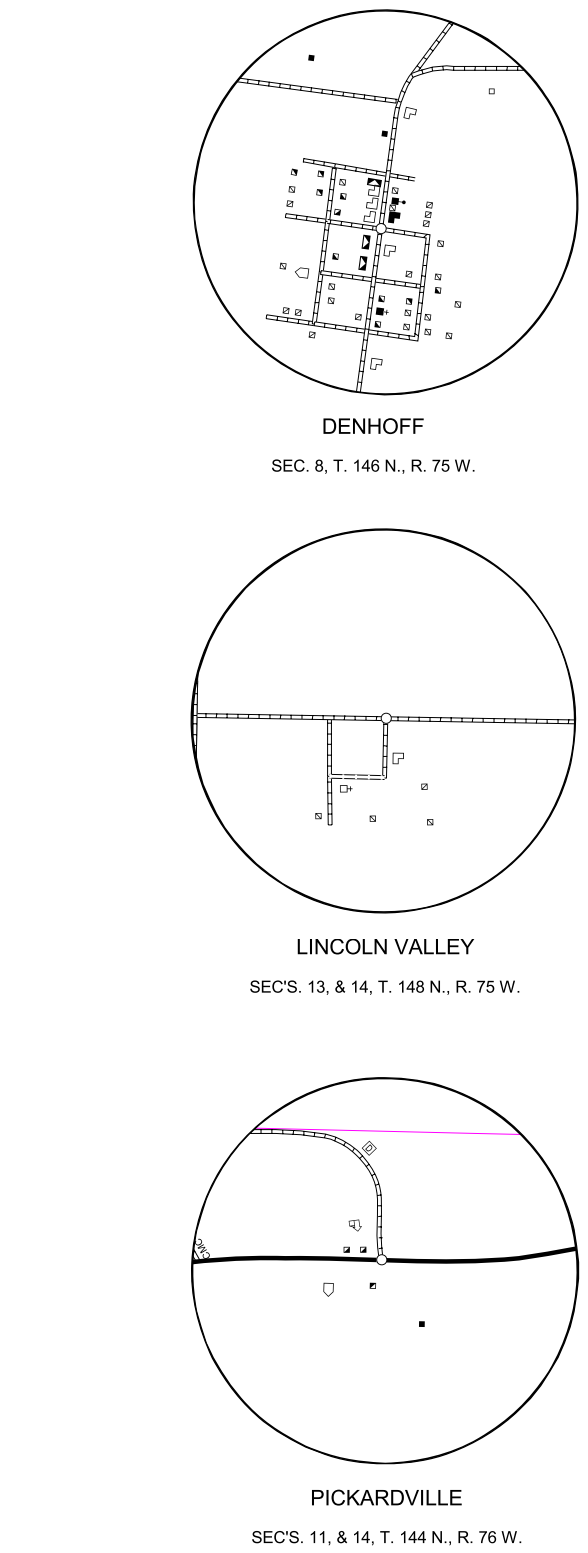

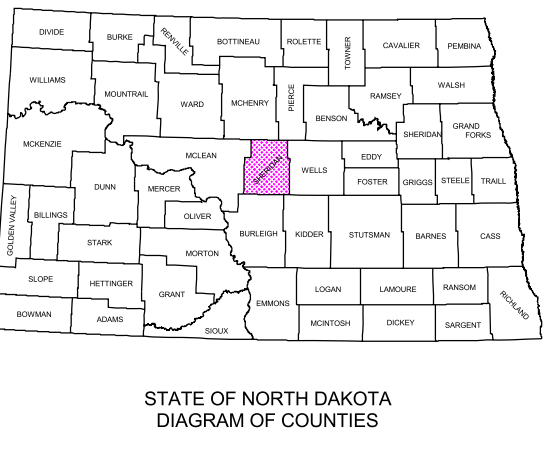


Table with 2 columns: Road/Feature Name and Symbol. Includes Roads and Roadway Features, Railroads, Structures, Airports, and Natural Features.

Table with 2 columns: Feature Name and Symbol. Includes Boundaries, Drainage, Miscellaneous, and Educational and Correctional Institutions.

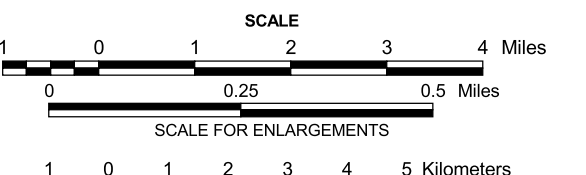
Table with 2 columns: Facility Name and Symbol. Includes Farm Units, Dwellings, etc., Public Service Facilities, Industrial, City and Village Centers, and Conservation and Recreation.



GENERAL HIGHWAY MAP SHERIDAN COUNTY NORTH DAKOTA

PREPARED BY THE NORTH DAKOTA DEPARTMENT OF TRANSPORTATION PLANNING AND PROGRAMMING DIVISION

IN COOPERATION WITH THE U.S. DEPARTMENT OF TRANSPORTATION FEDERAL HIGHWAY ADMINISTRATION



2001

BASED ON AERIAL PHOTOGRAPHY OF 1957 GROUND INVENTORY OF 2001 AERIAL INVENTORY OF 1994

COPIES OF THIS MAP ARE AVAILABLE FOR PUBLIC USE AT A NOMINAL COST FROM: ADDRESS: MAP SALES, N.D. DEPT. OF TRANSPORTATION, 608 E. BLVD. AVE., BISMARK, N.D. 58505-0700