2007 FUNCTIONAL CLASSIFICATION

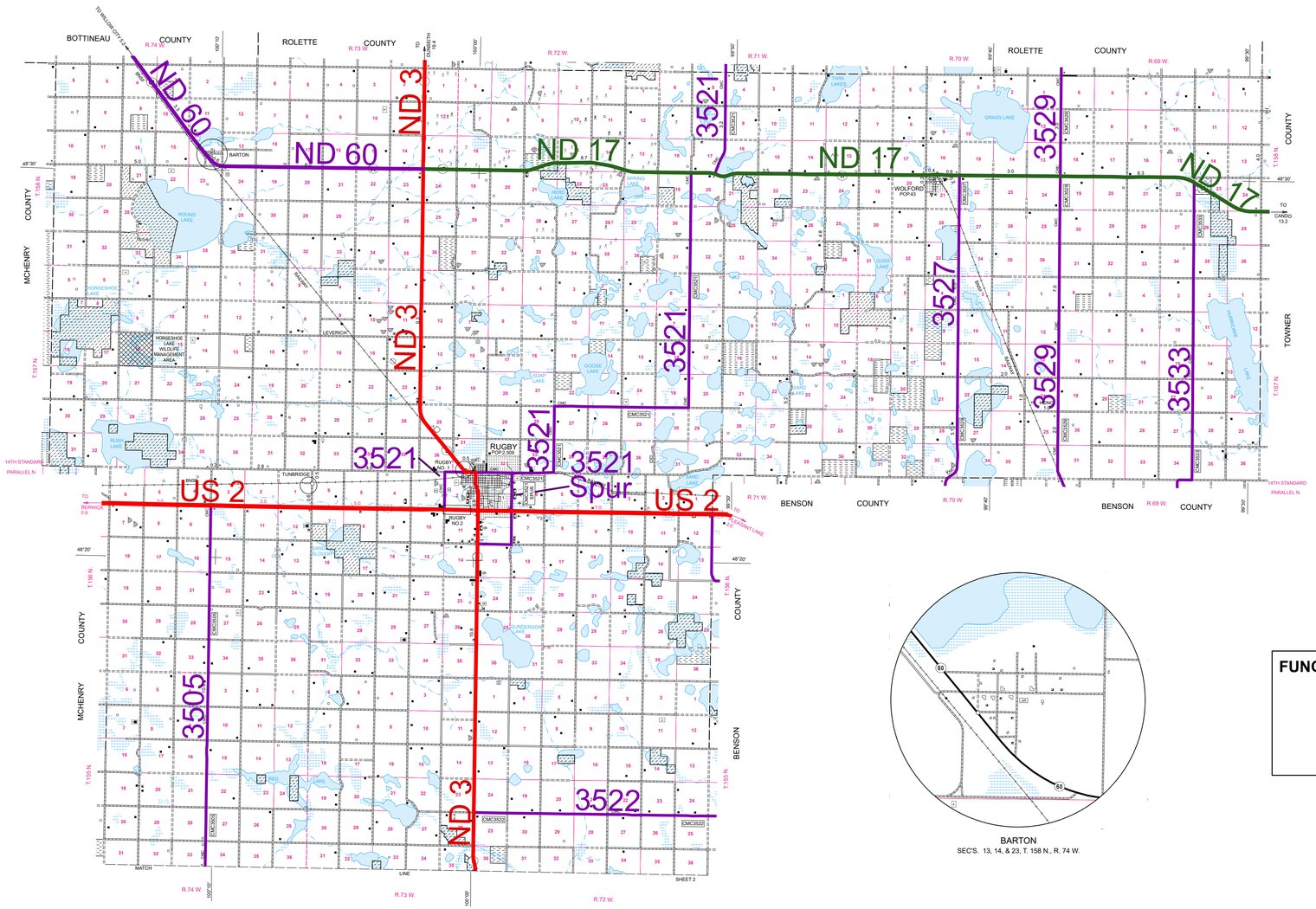

GENERAL LEGEND

ROADS AND ROADWAY FEATURES
- PRIMITIVE ROAD
- UNIMPROVED ROAD
- GRADED AND DRAINED ROAD
- GRAVEL GRADED AND DRAINED ROAD
- PAVED ROAD
- STREETS IN UNINCORPORATED AREAS
- INTERCHANGE
- COUNTY MAJOR COLLECTOR ROUTE NUMBER (CMC 205)
- POINTS BETWEEN WHICH DISTANCES ARE MEASURED
- INTERSTATE NUMBERED HIGHWAY (94)
- U.S. NUMBERED HIGHWAY (85)
- STATE HIGHWAY SYSTEM (60)

BOUNDARIES
- COUNTY LINE
- TOWNSHIP LINE
- CORPORATE LINE
- SECTION LINE
- MATCH LINE BETWEEN ADJOINING SHEETS OF SAME COUNTY
- BOUNDARY TO MARK ENLARGEMENT INSET
- NATIONAL REFUGES
- MONUMENT - SMALL, HISTORIC SITE
- WILDLIFE MANAGEMENT AREA
- WATERFOWL PRODUCTION AREA
- STATE SCHOOL LAND

DRAINAGE
- INTERMITTENT STREAM (NARROW)
- NARROW STREAM
- WIDE STREAM
- WIDE STREAM WITH DAM
- LAKE, RESERVOIR, OR POND
- LAKE, RESERVOIR, OR POND WITH DAM
- MARSH OR SWAMP LAND

RAILROADS
- RAILROAD (ANY NUMBER OF TRACKS USED BY A SINGLE OPERATING CO.)
- RAILROAD STATION
- RAILROAD GRADE CROSSING
- RAILROAD ABOVE
- RAILROAD BELOW
- RAILROAD BRIDGE

STRUCTURES
- HIGHWAY BRIDGE, GENERAL
- HIGHWAY GRADE SEPARATION
- DAM WITH ROAD
- MINOR DRAINAGE STRUCTURE

CITY AND VILLAGE CENTERS
- COUNTY SEAT
- OTHER CITIES AND VILLAGES
- INCORPORATED CITY OR VILLAGE (GENERALIZED)

AIRPORTS
- AIRFIELD, LIMITED FACILITIES
- LANDING AREA OR STRIP

FARM UNITS, DWELLINGS, ETC.
- FARM UNIT (FARM UNITS SHOWN IN MUNICIPAL LIMITS INDICATE FARM BUILDINGS FOR FARM USE)
- DWELLING OTHER THAN FARM
- ROWS OR GROUPS OF DWELLINGS CLOSELY SPACED (FIGURE DENOTES NUMBER OF DWELLINGS)
- SEASONAL OR SUMMER COLONY DWELLING
- HOTEL OR INN
- CHURCH
- CEMETERY
- CHURCH WITH CEMETERY ADJACENT
- WELL

INDUSTRIAL
- STORE OR SMALL BUSINESS ESTABLISHMENT
- GAS TANK
- GROUP OF STORAGE TANKS (OIL OR GAS)
- PUMPING STATION (OIL OR GAS)
- GAUGING OR PUMPING STATION
- WAREHOUSE - GENERAL
- GRAIN ELEVATOR
- STOCK YARD - LOADING PEN OR CORRAL
- GRAVEL PIT
- WIND TURBINE

CONSERVATION AND RECREATION
- PICNIC GROUND
- PLAYGROUND, BALL FIELD, ETC.
- BATHING BEACH OR SWIMMING POOL
- CAMP SITE, NO PERMANENCE (TENTS OR TRAILER PARKING)
- CAMP OR LODGE (PERMANENT SITE WITH BUILDINGS)
- SMALL PARK (SP-STATE, CP-COUNTY, MP-MUNICIPAL, WP-WAYSIDE PARK) (SP)
- REST AREA
- GOLF GROUND OR COUNTRY CLUB (G)
- FAIR GROUND, RACE COURSE, SPEEDWAY (RC)
- RIFLE CLUB (RG)

PUBLIC SERVICE FACILITIES
- HIGHWAY GARAGE
- GARBAGE OR RUBBISH DUMP (D)
- SEWAGE DISPOSAL PLANT (S)
- AUTOMOBILE GRAVEYARD (X)
- WATER SUPPLY STAND PIPE OR TANK
- POWER SUBSTATION
- COMMUNICATION TOWER

EDUCATIONAL AND CORRECTIONAL INSTITUTIONS
- SCHOOLHOUSE
- TOWNHALL, GRANGE, OR COMMUNITY HALL
- MUSEUM - GENERAL

NAVIGATION
- DOCK, PIER, OR LANDING

MISCELLANEOUS
- TRIANGULATION STATION
- DOT TO INDICATE LOCATION OF ANY CULTURAL FEATURE SHOWN OUT OF POSITION
- ALL VACANT CULTURE INDICATED BY OPEN SYMBOL
- LATITUDE AND LONGITUDE (47°00')

BARTON
SEC'S. 13, 14, & 23, T. 158 N., R. 74 W.

FUNCTIONAL CLASSIFICATION

- PRINCIPAL ARTERIAL
- MINOR ARTERIAL
- MAJOR COLLECTOR

REVISION DATE AND CHANGE
07-27-2015 Added 9.1 miles to CMC3527
03-10-2025 Added 2.0 miles to CMC 3521 SPUR

N
W E
S

GENERAL HIGHWAY MAP

PIERCE COUNTY
NORTH DAKOTA

PREPARED BY THE
NORTH DAKOTA DEPARTMENT OF TRANSPORTATION
PLANNING AND ASSET MANAGEMENT DIVISION

IN COOPERATION WITH THE
U.S. DEPARTMENT OF TRANSPORTATION
FEDERAL HIGHWAY ADMINISTRATION

SCALE
1 0.5 0 1 2 3 4 Miles

SCALE FOR ENLARGEMENTS
0 0.25 0.5 Miles

1 0.5 0 1 2 3 4 Kilometers

2021

BASED ON AERIAL PHOTOGRAPHY OF 1954
AERIAL INVENTORY OF 2021

UNIVERSAL TRANSVERSE MERCATOR ZONE 14
NORTH AMERICAN DATUM 83

SHEET 1 OF 2

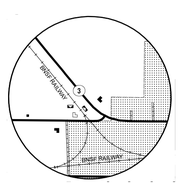

RUGBY NO. 1
SEC. 31, T. 157 N., R. 72 W.
SEC. 2, T. 156 N., R. 73 W.

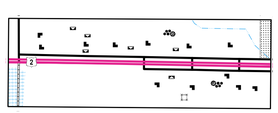

RUGBY NO. 2
SEC'S. 2, & 8, T. 156 N., R. 73 W

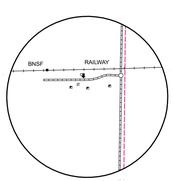

TUNBRIDGE
SEC. 1, T. 156 N., R. 74 W.
SEC. 6, T. 156 N., R. 73 W.

STATE OF NORTH DAKOTA
DIAGRAM OF COUNTIES

Notice of Disclaimer
The North Dakota Department of Transportation (NDDOT) makes this map available on an "as is" basis as a public service. Under no circumstances does NDDOT warrant or certify the information to be free of errors or deficiencies of any kind. NDDOT specifically disclaims all warranties, express or implied, including but not limited to the warranties of merchantability and fitness for a particular purpose.