

GENERAL LEGEND

ROADS AND ROADWAY FEATURES

- PRIMITIVE ROAD
- UNIMPROVED ROAD
- GRADED AND DRAINED ROAD
- GRAVEL GRADED AND DRAINED ROAD
- PAVED ROAD
- STREETS IN UNINCORPORATED AREAS
- COUNTY MAJOR COLLECTOR
- ROUTE NUMBER
- POINTS BETWEEN WHICH DISTANCES ARE MEASURED
- INTERSTATE NUMBERED HIGHWAY
- U.S. NUMBERED HIGHWAY
- STATE HIGHWAY SYSTEM

BOUNDARIES

- STATE OR PROVINCE LINE
- COUNTY LINE
- TOWNSHIP LINE
- CORPORATE LINE
- SECTION LINE
- BOUNDARY TO MARK
- ENLARGEMENT INSET
- MONUMENT - SMALL, HISTORIC SITE
- WILDLIFE MANAGEMENT AREA
- STATE SCHOOL LAND
- NATIONAL GRASSLANDS

STRUCTURES

- 4 LANE HIGHWAY BRIDGE
- HIGHWAY BRIDGE, GENERAL
- DAM WITH ROAD
- MINOR DRAINAGE STRUCTURE
- CONCRETE FORD OR DIP
- FORD - ROAD ESTABLISHED

DRAINAGE

- INTERMITTENT STREAM (NARROW)
- NARROW STREAM
- WIDE STREAM
- WIDE STREAM WITH DAM
- LAKE, RESERVOIR, OR POND
- LAKE, RESERVOIR, OR POND WITH DAM
- MARSH OR SWAMP LAND

RAILROADS

- RAILROAD (ANY NUMBER OF TRACKS USED BY A SINGLE OPERATING CO.)
- RAILROAD STATION
- RAILROAD GRADE CROSSING
- RAILROAD ABOVE

NAVIGATION

- DOCK, PIER, OR LANDING

NATURAL FEATURES

- PROMINENT ELEVATION - WITH NAME

INDUSTRIAL

- STORE OR SMALL BUSINESS ESTABLISHMENT
- GROUP OF STORAGE TANKS (OIL OR GAS)
- WAREHOUSE - GENERAL
- GRAIN ELEVATOR
- STOCK YARD - LOADING PEN OR CORRAL
- GRAVEL PIT
- OIL OR GAS WELL
- MINE - SHAFT OR DRIFT (ANY KIND)

FARM UNITS, DWELLINGS, ETC.

- FARM UNIT (FARM UNITS SHOWN IN MUNICIPAL LIMITS INDICATE FARM BUILDINGS FOR FARM USE)
- DWELLING OTHER THAN FARM
- BARRACKS, OR DORMATORIES FOR STUDENTS, WORKERS, MIGRANTS, ETC.
- CHURCH
- CEMETERY
- TOLL HOUSE, STATE PORT OF ENTRY, OR WEIGHT STATION

CONSERVATION AND RECREATION

- PLAYGROUND, BALL FIELD, ETC.
- CAMP SITE, NO PERMANENCE (TENTS OR TRAILER PARKING)
- CAMP OR LODGE (PERMANENT SITE WITH BUILDINGS)
- GUIDE HOUSE OR GATE HOUSE

PUBLIC SERVICE FACILITIES

- GARBAGE OR RUBBISH DUMP
- SEWAGE DISPOSAL PLANT
- WATER SUPPLY TANK PIPE OR TANK
- POWER SUBSTATION
- COMMUNICATION TOWER

CITY AND VILLAGE CENTERS

- COUNTY SEAT
- OTHER CITIES AND VILLAGES
- INCORPORATED CITY OR VILLAGE (GENERALIZED)

EDUCATIONAL AND CORRECTIONAL INSTITUTIONS

- SCHOOLHOUSE

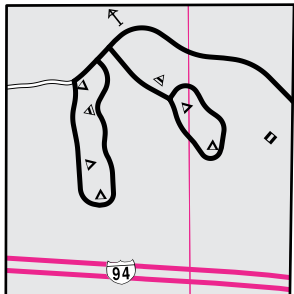
AIRPORTS

- LANDING AREA OR STRIP
- AIRFIELD, LIMITED FACILITIES

MISCELLANEOUS

- TRIANGULATION STATION
- DOT TO INDICATE LOCATION OF ANY CULTURAL FEATURE
- SHOWN OUT OF POSITION
- ALL VACANT CULTURE INDICATED BY OPEN SYMBOL
- LATITUDE AND LONGITUDE


NAME AND LOCATION OF ORGANIZED CIVIL TOWNSHIPS THOSE UNORGANIZED ARE SO NOTED		
T. 139 N.-R. 105 W. BEACH	T. 144 N.-R. 105 W. HENRY	
T. 140 N.-R. 104 W. SENTINEL	T. 143 N.-R. 105 W. HENRY	
T. 140 N.-R. 103 W. SENTINEL	T. 143 N.-R. 104 W. PEARL	
T. 139 N.-R. 104 W. SENTINEL	T. 144 N.-R. 103 W. UNORGANIZED	
T. 139 N.-R. 103 W. SENTINEL	T. 143 N.-R. 103 W. UNORGANIZED	
T. 138 N.-R. 106 W. LONE TREE	T. 142 N.-R. 105 W. ELMWOOD	
T. 138 N.-R. 105 W. LONE TREE	T. 142 N.-R. 104 W. ELK CREEK	
T. 137 N.-R. 106 W. LONE TREE	T. 142 N.-R. 103 W. UNORGANIZED	
T. 137 N.-R. 105 W. LONE TREE	T. 141 N.-R. 105 W. SADDLE BUTTE	
T. 138 N.-R. 104 W. GARNER	T. 141 N.-R. 104 W. DELHI	
T. 138 N.-R. 103 W. UNORGANIZED	T. 141 N.-R. 103 W. UNORGANIZED	
T. 137 N.-R. 104 W. BULLION	T. 140 N.-R. 106 W. BEACH	
T. 137 N.-R. 103 W. UNORGANIZED	T. 140 N.-R. 105 W. BEACH	
T. 136 N.-R. 106 W. UNORGANIZED	T. 139 N.-R. 106 W. BEACH	
T. 136 N.-R. 105 W. UNORGANIZED		



BUFFALO GAP CAMPGROUND ROAD
SECS. 9, & 10, T. 140 N., R. 103 W.

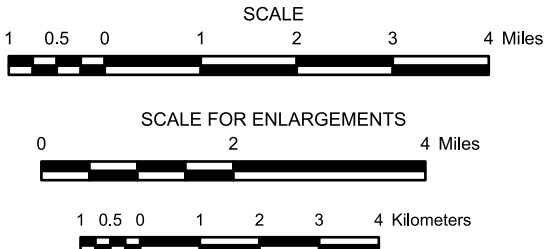


STATE OF NORTH DAKOTA
DIAGRAM OF COUNTIES



GENERAL HIGHWAY MAP
GOLDEN VALLEY COUNTY
COUNTY
NORTH DAKOTA

PREPARED BY THE
NORTH DAKOTA DEPARTMENT OF TRANSPORTATION
PLANNING AND ASSET MANAGEMENT DIVISION
IN COOPERATION WITH THE
U.S. DEPARTMENT OF TRANSPORTATION
FEDERAL HIGHWAY ADMINISTRATION



2023

BASED ON AERIAL PHOTOGRAPHY OF 1957
GROUND INVENTORY OF 2013
AERIAL INVENTORY OF 2023

UNIVERSAL TRANSVERSE MERCATOR ZONE 14
NORTH AMERICAN DATUM 83

SHEET 1 OF 1

FUNCTIONAL CLASSIFICATION

- INTERSTATE
- MAJOR COLLECTOR
- FOREST SERVICE
- DUAL ROUTES

REVISION DATE AND CHANGE

10-27-2010 Added 14.3 miles to CMC 1713
06-24-2013 Added 3.5 miles to CMC 1716

Notice of Disclaimer
The North Dakota Department of Transportation (NDOT) makes this map available on an "as is" basis as a public service. Under no circumstances does NDOT warrant or certify the information to be free of errors or deficiencies of any kind. NDOT specifically disclaims all warranties, express or implied, including but not limited to the warranties of merchantability and fitness for a particular purpose.

