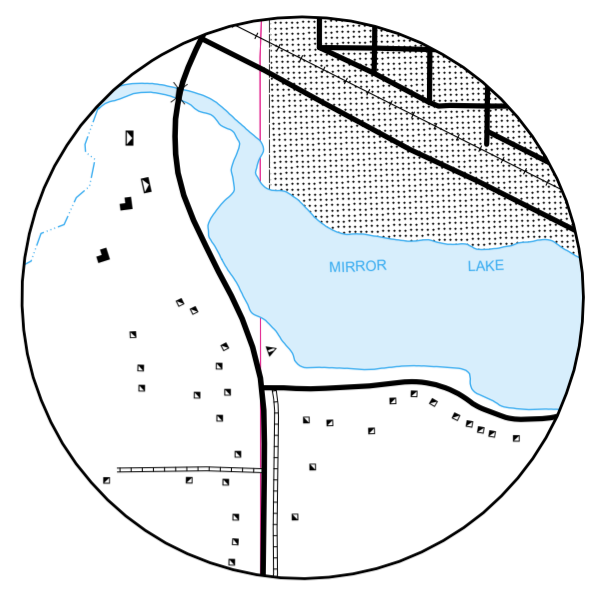
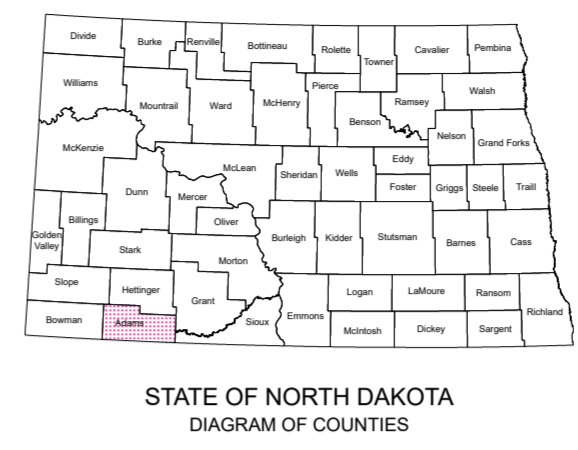
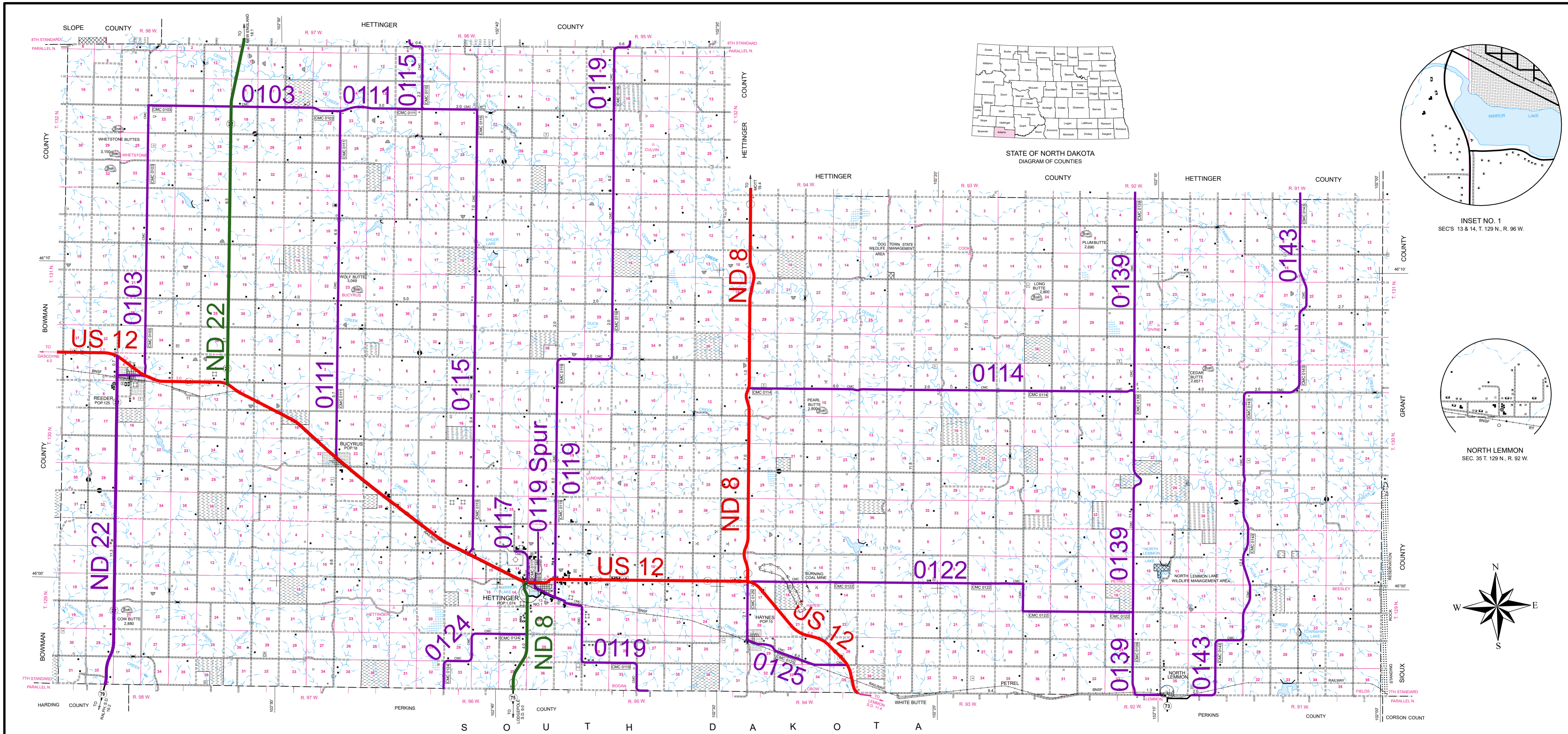
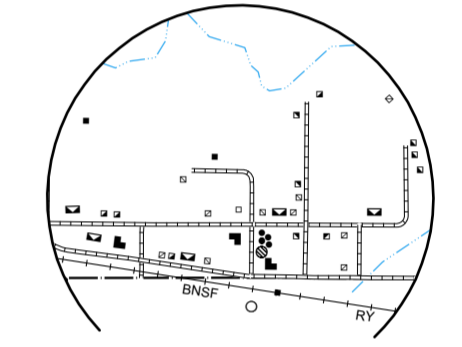



# 2007 FUNCTIONAL CLASSIFICATION



INSET NO. 1  
SEC'S 13 & 14, T. 129 N., R. 96 W.



NORTH LEMMON  
SEC. 35 T. 129 N., R. 92 W.



**NAME AND LOCATION OF ORGANIZED CIVIL TOWNSHIPS THOSE UNORGANIZED ARE SO NOTED**

T. 132 N.-R. 98 W. WHETSTONE	T. 130 N.-R. 96 W. UNORGANIZED
T. 132 N.-R. 97 W. DARLING SPRING	T. 130 N.-R. 95 W. DUCK CREEK
T. 132 N.-R. 96 W. CEDAR	T. 130 N.-R. 94 W. UNORGANIZED
T. 132 N.-R. 95 W. MAINE	T. 130 N.-R. 93 W. UNORGANIZED
T. 131 N.-R. 98 W. UNORGANIZED	T. 130 N.-R. 92 W. UNORGANIZED
T. 131 N.-R. 97 W. WOLF BUTTE	T. 130 N.-R. 91 W. SOUTH FORK
T. 131 N.-R. 96 W. UNORGANIZED	T. 129 N.-R. 98 W. LIGHTNING CREEK
T. 131 N.-R. 95 W. TAYLOR BUTTE	T. 129 N.-R. 97 W. UNORGANIZED
T. 131 N.-R. 94 W. CHANDLER	T. 129 N.-R. 96 W. HETTINGER
T. 131 N.-R. 93 W. UNORGANIZED	T. 129 N.-R. 95 W. SCOTT
T. 131 N.-R. 92 W. UNORGANIZED	T. 129 N.-R. 94 W. CLERMONT
T. 131 N.-R. 91 W. BEISIGL	T. 129 N.-R. 93 W. GILSTRAP
T. 130 N.-R. 98 W. REEDER	T. 129 N.-R. 92 W. NORTH LEMMON
T. 130 N.-R. 97 W. BUCYRUS	T. 129 N.-R. 91 W. ORANGE

**ROADS AND ROADWAY FEATURES**

PRIMITIVE ROAD	UNIMPROVED ROAD	GRADED AND DRAINED ROAD	GRAVEL GRADED AND DRAINED ROAD	PAVED ROAD	STREETS IN UNINCORPORATED AREAS	COUNTY MAJOR COLLECTOR	ROUTE NUMBER	POINTS BETWEEN WHICH DISTANCES ARE MEASURED	U.S. NUMBERED HIGHWAY	STATE HIGHWAY SYSTEM	FARM UNITS, DWELLINGS, ETC.	FARM UNIT (FARM UNITS SHOWN IN MUNICIPAL LIMITS INDICATE FARM BUILDINGS FOR FARM USE)	DWELLINGS OTHER THAN FARM	CHURCH	CHURCH WITH CEMETERY ADJACENT	WELL	TOLL HOUSE, STATE PORT OF ENTRY, OR WEIGHT STATION
----------------	-----------------	-------------------------	--------------------------------	------------	---------------------------------	------------------------	--------------	---	-----------------------	----------------------	-----------------------------	---	---------------------------	--------	-------------------------------	------	--

**GENERAL LEGEND**

BOUNDARIES	STATE OR PROVINCE LINE	COUNTY LINE	TOWNSHIP LINE	CORPORATE LINE	SECTION LINE	BOUNDARY TO MARK ENLARGEMENT INSET	NATIONAL REFUGES	WILDLIFE MANAGEMENT AREA	STATE SCHOOL LAND	NATIONAL PARKS AND OTHER RESERVATIONS	CITY AND VILLAGE CENTERS	COUNTY SEAT	OTHER CITIES AND VILLAGES	INCORPORATED CITY OR VILLAGE (GENERALIZED)	RAILROAD GRADE CROSSING	RAILROAD ABOVE	RAILROAD BELOW	RAILROAD BRIDGE	CONSERVATION AND RECREATION	PICNIC GROUND	PLAYGROUND, BALL FIELD, ETC.	GOLF GROUND OR COUNTRY CLUB
------------	------------------------	-------------	---------------	----------------	--------------	------------------------------------	------------------	--------------------------	-------------------	---------------------------------------	--------------------------	-------------	---------------------------	--	-------------------------	----------------	----------------	-----------------	-----------------------------	---------------	------------------------------	-----------------------------

**INDUSTRIAL**

STORE OR SMALL BUSINESS	GROUP OF STORAGE TANKS	GROUP OF STORAGE TANKS (OIL OR GAS)	GAUGING OR PUMPING STATION	ESTABLISHMENT	GRAIN ELEVATOR	STOCK YARD - LOADING PEN	OR CORRAL	WAREHOUSE - GENERAL	OIL OR GAS WELL	MINE - SHAFT OR DRIFT (ANY KIND)	WIND TURBINE
-------------------------	------------------------	-------------------------------------	----------------------------	---------------	----------------	--------------------------	-----------	---------------------	-----------------	----------------------------------	--------------

**DRAINAGE**

INTERMITTENT STREAM (NARROW)	NARROW STREAM	LAKE, RESERVOIR, OR POND	LAKE, RESERVOIR, OR POND WITH DAM	MARSH OR SWAMP LAND
------------------------------	---------------	--------------------------	-----------------------------------	---------------------

**PUBLIC SERVICE FACILITIES**

HIGHWAY GARAGE	GARBAGE OR RUBBISH DUMP	SEWAGE DISPOSAL PLANT	AUTOMOBILE GRAVEYARD	WATER SUPPLY STAND PIPE OR TANK	POWER SUBSTATION	COMMUNICATION TOWER	AIRPORTS	AIRFIELD, LIMITED FACILITIES	LANDING AREA OR STRIP	MISCELLANEOUS	TRIANGULATION STATION	DOT TO INDICATE LOCATION OF ANY CULTURAL FEATURE	SHOWN OUT OF POSITION	ALL VACANT CULTURE INDICATED	BY OPEN SYMBOL	LATITUDE AND LONGITUDE
----------------	-------------------------	-----------------------	----------------------	---------------------------------	------------------	---------------------	----------	------------------------------	-----------------------	---------------	-----------------------	--	-----------------------	------------------------------	----------------	------------------------

**FUNCTIONAL CLASSIFICATION**

- PRINCIPAL ARTERIAL (Red line)
- MINOR ARTERIAL (Green line)
- MAJOR COLLECTOR (Purple line)

REVISION DATE AND CHANGE

03-10-2011 Removed 8.5 miles of CMC4730

SCALE

0 1 2 3 4 Miles

0 0.25 0.5 Miles

SCALE FOR ENLARGEMENTS

0 1 2 3 4 5 Kilometers

GENERAL HIGHWAY MAP

## ADAMS COUNTY

### NORTH DAKOTA

PREPARED BY THE  
NORTH DAKOTA DEPARTMENT OF TRANSPORTATION  
PLANNING AND ASSET MANAGEMENT DIVISION

IN COOPERATION WITH THE  
U.S. DEPARTMENT OF TRANSPORTATION  
FEDERAL HIGHWAY ADMINISTRATION

2020

BASED ON AERIAL PHOTOGRAPHY OF 1954  
AERIAL INVENTORY OF 2020

UNIVERSAL TRANSVERSE MERCATOR ZONE 14  
NORTH AMERICAN DATUM 83

SHEET 1 OF 1

**Notice of Disclaimer**  
The North Dakota Department of Transportation (NDOT) makes this map available on an "as is" basis as a public service. Under no circumstances does NDOT warrant or certify the information to be free of errors or deficiencies of any kind. NDOT specifically disclaims all warranties, express or implied, including but not limited to the warranties of merchantability and fitness for a particular purpose.