

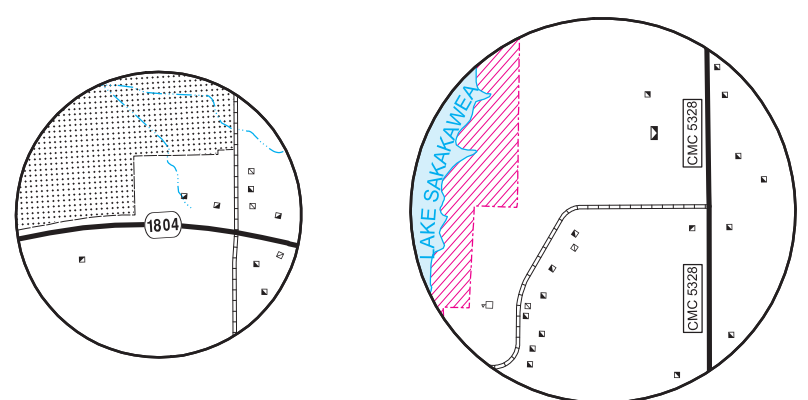
NOTE: CENTER OF BRIDGE IS TERMINAL POINT FOR MILEAGE.
 NOTE: DEVELOPMENTS ADJACENT TO INCORPORATED AREAS ARE URBAN IN CHARACTER AND ONLY MAJOR DEVELOPMENT STREETS ARE SYMBOLIZED.

NAME AND LOCATION OF ORGANIZED CIVIL TOWNSHIPS THOSE UNORGANIZED ARE SO NOTED

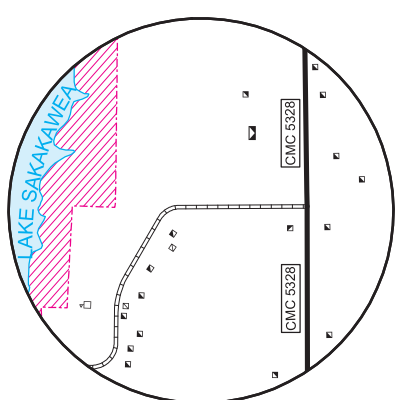
- | | |
|----------------------------------|------------------------------------|
| T. 159 N.-R. 103 W. GRENORA | T. 156 N.-R. 97 W. EQUALITY |
| T. 159 N.-R. 102 W. BARR BUTTE | T. 156 N.-R. 96 W. WEST BANK |
| T. 159 N.-R. 101 W. SCORIO | T. 156 N.-R. 95 W. PLEASANT VALLEY |
| T. 159 N.-R. 100 W. BLUE RIDGE | T. 155 N.-R. 104 W. HEBRON |
| T. 159 N.-R. 99 W. ROCK ISLAND | T. 155 N.-R. 103 W. HEBRON |
| T. 159 N.-R. 98 W. BIG STONE | T. 155 N.-R. 102 W. MONT |
| T. 159 N.-R. 97 W. HAZEL | T. 155 N.-R. 101 W. MISSOURI RIDGE |
| T. 159 N.-R. 96 W. BIG MEADOW | T. 155 N.-R. 100 W. PHERRIN |
| T. 159 N.-R. 95 W. SAUK VALLEY | T. 155 N.-R. 99 W. SPRING BROOK |
| T. 158 N.-R. 103 W. CLIMAX | T. 155 N.-R. 98 W. BROOKLYN |
| T. 158 N.-R. 102 W. GOOD LUCK | T. 155 N.-R. 97 W. VIEW |
| T. 158 N.-R. 101 W. ORTHELL | T. 155 N.-R. 96 W. FARMVALE |
| T. 158 N.-R. 100 W. WINNER | T. 155 N.-R. 95 W. DRY FORK |
| T. 158 N.-R. 99 W. ELLISVILLE | T. 154 N.-R. 104 W. ROUND PRAIRIE |
| T. 158 N.-R. 98 W. RAINBOW | T. 154 N.-R. 103 W. ROUND PRAIRIE |
| T. 158 N.-R. 97 W. NEW HOME | T. 154 N.-R. 102 W. JUDSON |
| T. 158 N.-R. 96 W. SOUTH MEADOW | T. 154 N.-R. 101 W. WILLISTON |
| T. 158 N.-R. 95 W. LINDAHL | T. 154 N.-R. 100 W. STONY CREEK |
| T. 157 N.-R. 103 W. STRANDAHL | T. 153 N.-R. 100 W. STONY CREEK |
| T. 157 N.-R. 102 W. BONETRAILL | T. 152 N.-R. 100 W. STONY CREEK |
| T. 157 N.-R. 101 W. BLACK TAIL | T. 154 N.-R. 99 W. TWELVE MILE |
| T. 157 N.-R. 100 W. ATHENS | T. 153 N.-R. 99 W. TWELVE MILE |
| T. 157 N.-R. 99 W. DUBLIN | T. 154 N.-R. 98 W. TRUAX |
| T. 157 N.-R. 98 W. OLIVER | T. 153 N.-R. 98 W. TRUAX |
| T. 157 N.-R. 97 W. CHAMPION | T. 154 N.-R. 97 W. UNORGANIZED |
| T. 157 N.-R. 96 W. GOLDEN VALLEY | T. 154 N.-R. 96 W. HOFFLUND |
| T. 157 N.-R. 95 W. TIOGA | T. 154 N.-R. 95 W. UNORGANIZED |
| T. 156 N.-R. 104 W. BULL BUTTE | T. 153 N.-R. 104 W. HARDCRABBLE |
| T. 156 N.-R. 103 W. BULL BUTTE | T. 153 N.-R. 103 W. HARDCRABBLE |
| T. 156 N.-R. 102 W. UNORGANIZED | T. 153 N.-R. 102 W. TRENTON |
| T. 156 N.-R. 101 W. TYRONE | T. 156 N.-R. 101 W. TRENTON |
| T. 156 N.-R. 100 W. EAST FORK | T. 152 N.-R. 104 W. BUFORD |
| T. 156 N.-R. 99 W. MARSHALL | T. 152 N.-R. 103 W. BUFORD |
| T. 156 N.-R. 98 W. WHEELOCK | T. 152 N.-R. 102 W. BUFORD |



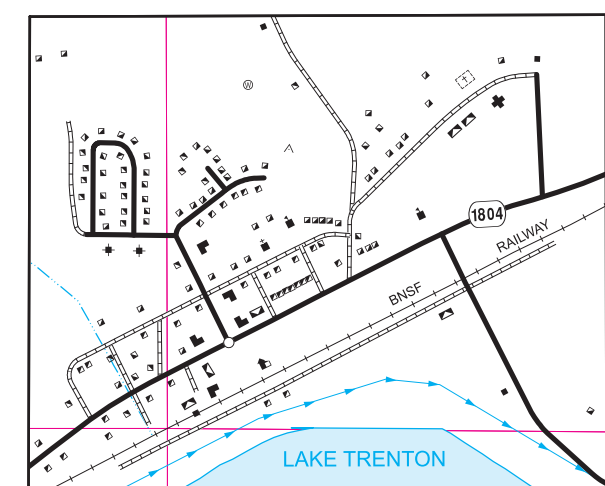
WEST WILLISTON
 SEC'S. 19, 30 & 31, T. 154 N., R. 102 W.
 SEC'S. 24, 25 & 36, T. 154 N., R. 101 W.



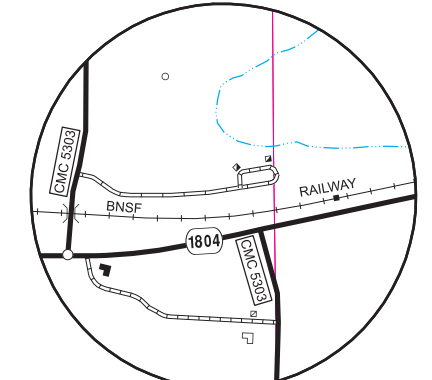
INSET NO. 13
 SEC'S. 20 & 21, T. 154 N., R. 100 W.



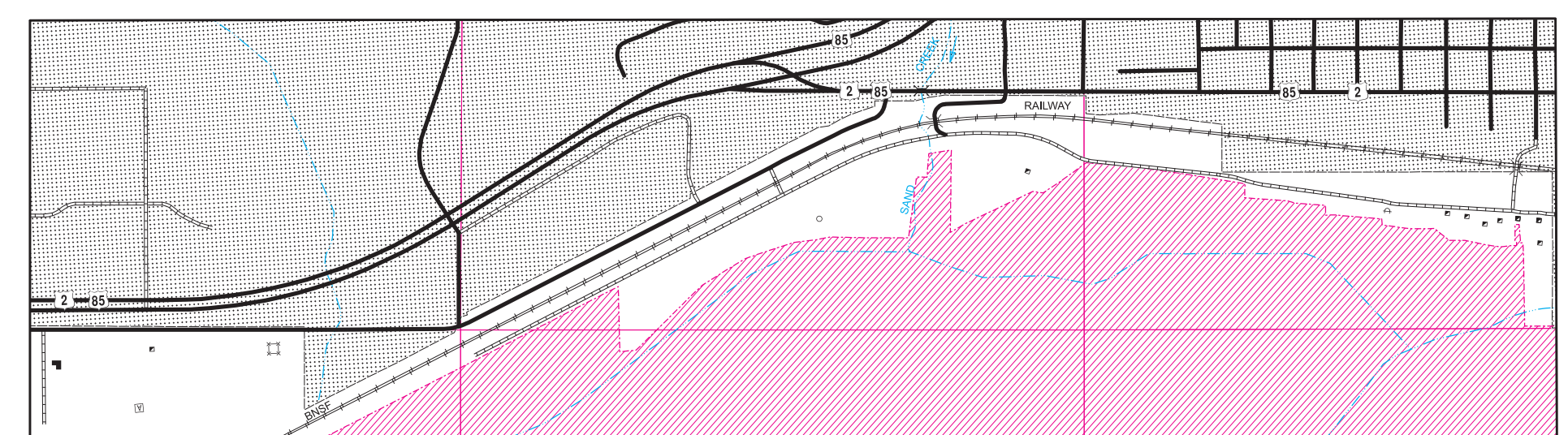
INSET NO. 11
 SEC'S. 5, 6, 7 & 8, T. 154 N., R. 100 W.



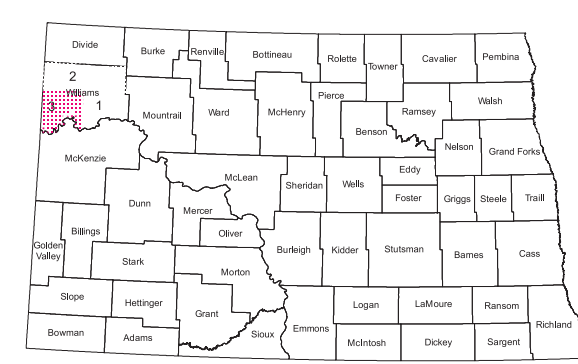
TRENTON
 SEC'S. 17, 18, 19 & 20, T. 153 N., R. 102 W.



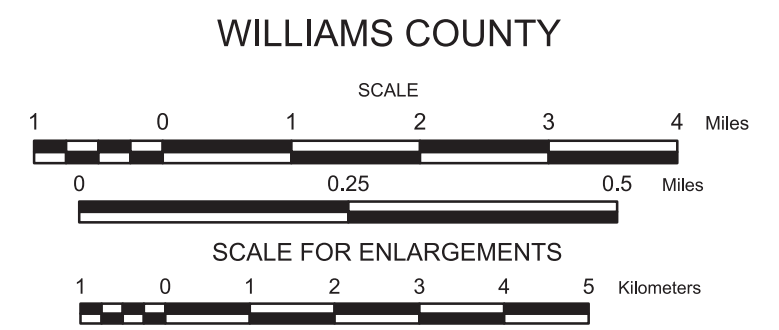
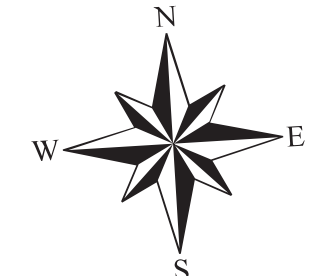
BUFORD
 SEC'S. 9 & 10, T. 152 N., R. 104 W.



INSET NO. 9
 SEC'S. 21, 22, 23, 26, 27 & 28, T. 154 N., R. 101 W.



STATE OF NORTH DAKOTA
 DIAGRAM OF COUNTIES



WILLIAMS COUNTY

2015

Notice of Disclaimer
 The North Dakota Department of Transportation (NDDOT) makes this map available on an "as is" basis as a public service. Under no circumstances does NDDOT warrant or certify the information to be free of errors or deficiencies of any kind. NDDOT specifically disclaims all warranties, express or implied, including but not limited to the warranties of merchantability and fitness for a particular purpose.

COPIES OF THIS MAP ARE AVAILABLE FOR PUBLIC USE AT A NOMINAL COST FROM:
 MAP SALES, N.D. DEPT. OF TRANSPORTATION, 608 E. BLVD. AVE., BISMARCK, ND 58505-0700

BASED ON AERIAL PHOTOGRAPHY OF 1954
 AERIAL INVENTORY OF 2015
 UNIVERSAL TRANSVERSE MERCATOR ZONE 14
 NORTH AMERICAN DATUM 83
 SHEET 3 OF 3