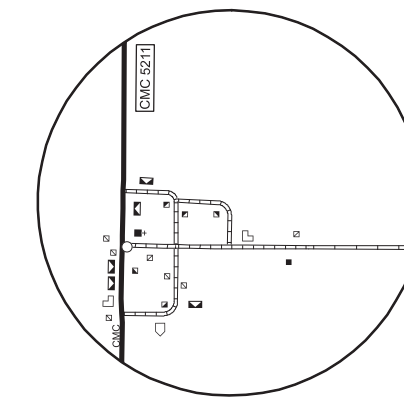
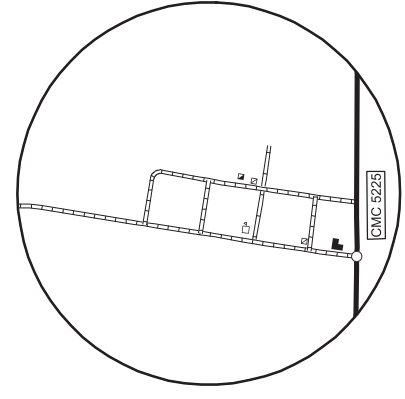


NAME AND LOCATION OF ORGANIZED CIVIL TOWNSHIPS THOSE UNORGANIZED ARE SO NOTED

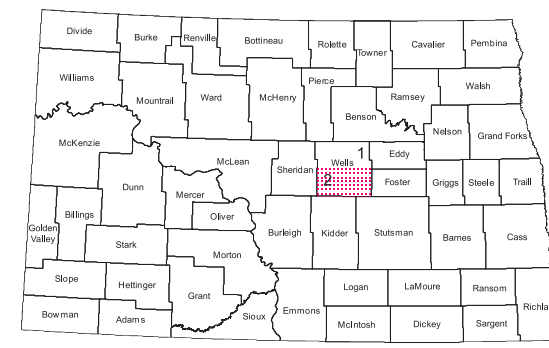
- T. 150 N.-R. 73 W. HILLSDALE
- T. 150 N.-R. 72 W. WELLS
- T. 150 N.-R. 71 W. FRAM
- T. 150 N.-R. 70 W. HEIMDAL
- T. 150 N.-R. 69 W. NORWAY LAKE
- T. 150 N.-R. 68 W. VALHALLA
- T. 149 N.-R. 73 W. WESTERN
- T. 149 N.-R. 72 W. FORWARD
- T. 149 N.-R. 71 W. MANFRED
- T. 149 N.-R. 70 W. WEST NORWAY
- T. 149 N.-R. 69 W. HAMBURG
- T. 149 N.-R. 68 W. BREMEN
- T. 148 N.-R. 73 W. PONY GULCH
- T. 148 N.-R. 72 W. RUSLAND
- T. 148 N.-R. 71 W. SAINT ANNA
- T. 148 N.-R. 70 W. OSHKOSH
- T. 148 N.-R. 69 W. GERMANTOWN
- T. 148 N.-R. 68 W. FAIRVILLE
- T. 147 N.-R. 73 W. CRYSTAL LAKE
- T. 147 N.-R. 72 W. DELGER
- T. 147 N.-R. 71 W. WEST ONTARIO
- T. 147 N.-R. 70 W. SOUTH COTTONWOOD
- T. 147 N.-R. 69 W. CATHAY
- T. 147 N.-R. 68 W. WOODWARD
- T. 146 N.-R. 73 W. BULL MOOSE
- T. 146 N.-R. 72 W. CHASELEY
- T. 146 N.-R. 71 W. HAALAND
- T. 146 N.-R. 70 W. SPEEDWELL
- T. 146 N.-R. 69 W. SYKESTON
- T. 146 N.-R. 68 W. BILODEAU
- T. 145 N.-R. 73 W. LYNN
- T. 145 N.-R. 72 W. SILVER LAKE
- T. 145 N.-R. 71 W. PROGRESS
- T. 145 N.-R. 70 W. BERLIN
- T. 145 N.-R. 69 W. JOHNSON
- T. 145 N.-R. 68 W. HAWKSNEST




CHASELEY
SEC'S. 22 & 23, T. 146 N., R. 72 W.



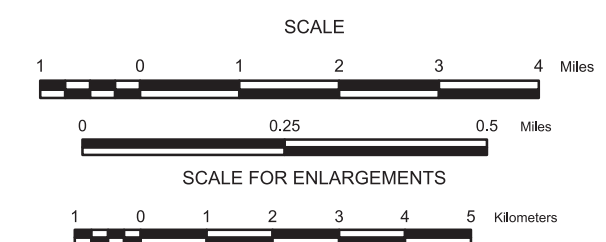
HEATON
SEC'S. 11 & 12, T. 146 N., R. 70 W.



STATE OF NORTH DAKOTA
DIAGRAM OF COUNTIES



WELLS COUNTY



2016

Notice of Disclaimer
The North Dakota Department of Transportation (NDDOT) makes this map available on an "as is" basis as a public service. Under no circumstances does NDDOT warrant or certify the information to be free of errors or deficiencies of any kind. NDDOT specifically disclaims all warranties, express or implied, including but not limited to the warranties of merchantability and fitness for a particular purpose.
COPIES OF THIS MAP ARE AVAILABLE FOR PUBLIC USE AT A NOMINAL COST FROM:
MAP SALES, ND DEPARTMENT OF TRANSPORTATION, 608 E. BLVD. AVE., BISMARCK, N.D. 58505-0700

BASED ON AERIAL PHOTOGRAPHY OF 1954
AERIAL INVENTORY OF 2016
UNIVERSAL TRANSVERSE MERCATOR ZONE 14
NORTH AMERICAN DATUM 83