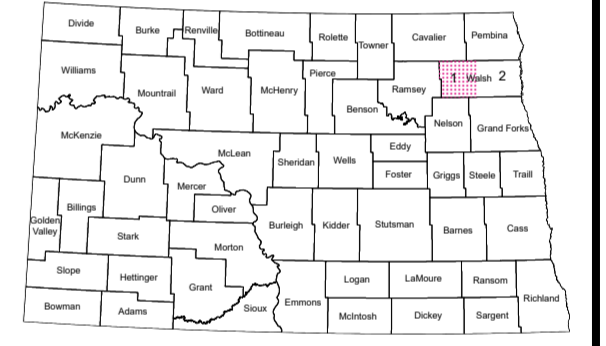


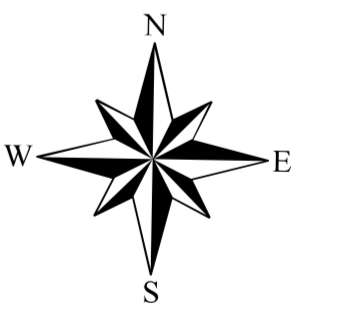
GENERAL LEGEND	
BOUNDARIES	DRAINAGE
STATE OR PROVINCE LINE	INTERMITTENT STREAM (NARROW)
COUNTY LINE	NARROW STREAM
TOWNSHIP LINE	WIDE STREAM
CORPORATE LINE	WIDE STREAM WITH DAM
SECTION LINE	LAKE, RESERVOIR, OR POND
MATCH LINE BETWEEN ADJOINING SHEETS OF SAME COUNTY	LAKE, RESERVOIR, OR POND WITH DAM
BOUNDARY TO MARK ENLARGEMENT INSET	MARSH OR SWAMP LAND
NATIONAL REFUGES	DRAINAGE DITCH
WILDLIFE MANAGEMENT AREA	IRRIGATION DITCH
WATERFOWL PRODUCTION AREA	CANAL
STATE SCHOOL LAND	
RESERVOIR BOUNDARY (TAKING LINE)	
ROADS AND ROADWAY FEATURES	STRUCTURES
UNIMPROVED ROAD	4 LANE HIGHWAY BRIDGE
GRAVEL GRADED AND DRAINED ROAD	HIGHWAY BRIDGE, GENERAL
PAVED ROAD	HIGHWAY GRADE SEPARATION
STREETS IN UNINCORPORATED AREAS	DAM WITH ROAD
INTERCHANGE	MINOR DRAINAGE STRUCTURE
COUNTY MAJOR COLLECTOR	CONCRETE FORD OR DIP
ROUTE NUMBER	FORD - ROAD ESTABLISHED
POINTS BETWEEN WHICH DISTANCES ARE MEASURED	
INTERSTATE NUMBERED HIGHWAY	CONSERVATION AND RECREATION
U.S. NUMBERED HIGHWAY	PICNIC GROUND
STATE HIGHWAY SYSTEM	PLAYGROUND, BALL FIELD, ETC.
	BATHING BEACH OR SWIMMING POOL
RAILROADS	CAMP SITE, NO PERMANENCE (TENTS OR TRAILER PARKING)
RAILROAD (ANY NUMBER OF TRACKS USED BY A SINGLE OPERATING CO.)	CAMP OR LODGE
RAILROAD STATION	(PERMANENT SITE WITH BUILDINGS)
RAILROAD GRADE CROSSING	REST AREA
RAILROAD ABOVE	SMALL PARK (SP-STATE, CP-COUNTY, MP-MUNICIPAL, WP-WAYSIDE PARK)
RAILROAD BELOW	GOLF GROUND OR COUNTRY CLUB
RAILROAD BRIDGE	GOLF CLUB
	PUBLIC SERVICE FACILITIES
AIRPORTS	GARBAGE OR RUBBISH DUMP
LANDING AREA OR STRIP	SEWAGE DISPOSAL PLANT
	AUTOMOBILE GRAVEYARD
NAVIGATION	WATER SUPPLY STAND PIPE OR TANK
DOCK, PIER, OR LANDING	POWER SUBSTATION
	COMMUNICATION TOWER
	MUNICIPAL BUILDING
	FARM UNITS, DWELLINGS, ETC.
	FARM UNIT (FARM UNITS SHOWN IN MUNICIPAL LIMITS INDICATE FARM BUILDINGS FOR FARM USE)
	DWELLING OTHER THAN FARM
	ROWS OR GROUPS OF DWELLINGS
	CLOSELY SPACED (FIGURE DENOTES NUMBER OF DWELLINGS)
	BARRACKS, OR DORMATORIES FOR STUDENTS, WORKERS, MIGRANTS, ETC.
	CHURCH
	CHURCH AND SCHOOL
	CEMETERY
	CHURCH WITH CEMETERY ADJACENT
	WELL
	TOLL HOUSE, STATE PORT OF ENTRY, OR WEIGHT STATION
	INDUSTRIAL
	STORE OR SMALL BUSINESS
	ESTABLISHMENT
	GROUP OF STORAGE TANKS (OIL OR GAS)
	PUMPING STATION (OIL OR GAS)
	GALGUNG OR PUMPING STATION
	WAREHOUSE - GENERAL
	GRAIN ELEVATOR
	BEEHIVE
	GRAVEL PIT
	CITY AND VILLAGE CENTERS
	COUNTY SEAT
	OTHER CITIES AND VILLAGES
	INCORPORATED CITY OR VILLAGE (GENERALIZED)
	EDUCATIONAL AND CORRECTIONAL INSTITUTIONS
	SCHOOLHOUSE
	TOWNHALL, GRANGE, OR COMMUNITY HALL
	MISCELLANEOUS
	TRIANGULATION STATION
	FORT, ARMY CAMP, BARRACKS, OR OTHER MILITARY POST
	DOT TO INDICATE LOCATION OF ANY CULTURAL FEATURE SHOWN OUT OF POSITION
	BY OPEN SYMBOL
	ALL VACANT CULTURE INDICATED BY OPEN SYMBOL
	LATITUDE AND LONGITUDE

NAME AND LOCATION OF ORGANIZED CIVIL TOWNSHIPS THOSE UNORGANIZED ARE SO NOTED

T. 158 N.-R. 59 W. KINLOSS	T. 156 N.-R. 59 W. SHEPHERD
T. 158 N.-R. 58 W. SILVESTA	T. 156 N.-R. 58 W. LATONA
T. 158 N.-R. 57 W. TIBER	T. 156 N.-R. 57 W. NORTON
T. 158 N.-R. 56 W. LAUMPTON	T. 156 N.-R. 56 W. VERNON
T. 158 N.-R. 55 W. DUNDEE	T. 156 N.-R. 55 W. RUSHFORD
T. 158 N.-R. 54 W. GLENWOOD	T. 156 N.-R. 54 W. PRAIRIE CENTER
T. 158 N.-R. 53 W. FARMINGTON	T. 156 N.-R. 53 W. WALSH CENTRE
T. 158 N.-R. 52 W. MARTIN	T. 156 N.-R. 52 W. HARRISTON
T. 158 N.-R. 51 W. ST. ANDREWS	T. 156 N.-R. 51 W. PULASKI
T. 158 N.-R. 50 W. ST. ANDREWS	T. 156 N.-R. 50 W. PULASKI
T. 157 N.-R. 59 W. DEWEY	T. 155 N.-R. 59 W. SAUTER
T. 157 N.-R. 58 W. ADAMS	T. 155 N.-R. 58 W. PERTH
T. 157 N.-R. 57 W. VESTA	T. 155 N.-R. 57 W. CLEVELAND
T. 157 N.-R. 56 W. GOLDEN	T. 155 N.-R. 56 W. MEDFORD
T. 157 N.-R. 55 W. KENSINGTON	T. 155 N.-R. 55 W. EDEN
T. 157 N.-R. 54 W. FERTILE	T. 155 N.-R. 54 W. OPS
T. 157 N.-R. 53 W. GRAFTON	T. 155 N.-R. 53 W. FOREST RIVER
T. 157 N.-R. 52 W. OAKWOOD	T. 155 N.-R. 52 W. ARDOCH
T. 157 N.-R. 51 W. ACTION	T. 155 N.-R. 51 W. WALSHVILLE
T. 157 N.-R. 50 W. ACTION	T. 155 N.-R. 50 W. WALSHVILLE



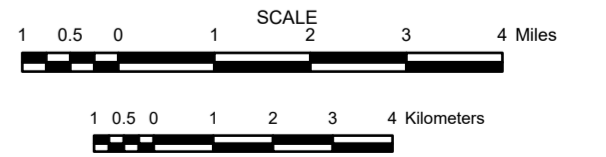
STATE OF NORTH DAKOTA DIAGRAM OF COUNTIES



GENERAL HIGHWAY MAP
WALSH COUNTY
NORTH DAKOTA

PREPARED BY THE
NORTH DAKOTA DEPARTMENT OF TRANSPORTATION
PLANNING AND ASSET MANAGEMENT DIVISION

IN COOPERATION WITH THE
U.S. DEPARTMENT OF TRANSPORTATION
FEDERAL HIGHWAY ADMINISTRATION



2022

BASED ON AERIAL PHOTOGRAPHY OF 1993
GROUND INVENTORY OF 2012
AERIAL INVENTORY OF 2022

UNIVERSAL TRANSVERSE MERCATOR ZONE 14
NORTH AMERICAN DATUM 83

Notice of Disclaimer
The North Dakota Department of Transportation (NDOT) makes this map available on an "as is" basis as a public service. Under no circumstances does NDOT warrant or certify the information to be free of errors or deficiencies of any kind. NDOT specifically disclaims all warranties, express or implied, including but not limited to the warranties of merchantability and fitness for a particular purpose.