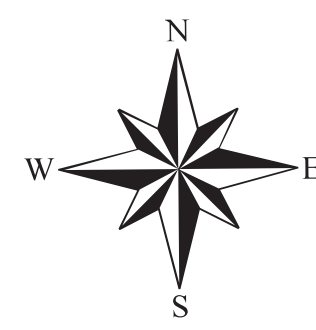


GENERAL LEGEND

ROADS AND ROADWAY FEATURES	CONSERVATION AND RECREATION
PRIMITIVE ROAD	PICNIC GROUND
UNIMPROVED ROAD	PLAYGROUND, BALL FIELD, ETC.
GRADED AND DRAINED ROAD	BATHING BEACH OR SWIMMING POOL
GRAVEL GRADED AND DRAINED ROAD	TOURIST COURT, OR MOTEL
PAVED ROAD	SMALL PARK (SP-STATE, CP-COUNTY)
STREETS IN UNINCORPORATED AREAS	MP-MUNICIPAL, WP-WAYSIDE PARK
COUNTY MAJOR COLLECTOR	GOLF GROUND OR COUNTRY CLUB
ROUTE NUMBER	AMUSEMENT PARK OR HALL
POINTS BETWEEN WHICH DISTANCES ARE MEASURED	FAIR GROUND, RACE COURSE, SPEEDWAY
U.S. NUMBERED HIGHWAY	RIFLE CLUB
STATE HIGHWAY SYSTEM	
RAILROADS	AIRPORTS
RAILROAD (ANY NUMBER OF TRACKS USED BY A SINGLE OPERATING CO.)	LANDING AREA OR STRIP
RAILROAD STATION	PUBLIC SERVICE FACILITIES
RAILROAD GRADE CROSSING	POST OFFICE
RAILROAD ABOVE	HIGHWAY GARAGE
RAILROAD BELOW	FIRE ENGINE HOUSE
RAILROAD BRIDGE	GARBAGE OR RUBBISH DUMP
	SEWAGE DISPOSAL PLANT
	AUTOMOBILE GRAVEYARD
	WATER SUPPLY STAND PIPE OR TANK
	POWER SUBSTATION
STRUCTURES	EDUCATIONAL AND CORRECTIONAL INSTITUTIONS
HIGHWAY BRIDGE, GENERAL	SCHOOLHOUSE
HIGHWAY GRADE SEPARATION	TOWNHALL, GRANGE, OR COMMUNITY HALL
DAM WITH ROAD	
MINOR DRAINAGE STRUCTURE	
CONCRETE FORD OR DIP	
FORD - ROAD ESTABLISHED	
DRAINAGE	INDUSTRIAL
INTERMITTENT STREAM (NARROW)	STORE OR SMALL BUSINESS ESTABLISHMENT
NARROW STREAM	BUSINESS AND POST OFFICE
WIDE STREAM	FACTORY OR INDUSTRIAL PLANT
WIDE STREAM WITH DAM	OIL TANK
LAKE, RESERVOIR, OR POND	GAS TANK
LAKE, RESERVOIR, OR POND WITH DAM	GROUP OF STORAGE TANKS (OIL OR GAS)
MARSH OR SWAMP LAND	FILLING STATION
	PUMPING STATION (OIL OR GAS)
	GAUGING OR PUMPING STATION
	WAREHOUSE - GENERAL
	GRAIN ELEVATOR
	BEEF DUMP
	STOCK YARD - LOADING PEN OR CORRAL
	GRAVEL PIT
	OIL OR GAS WELL
BOUNDARIES	CITY AND VILLAGE CENTERS
COUNTY LINE	COUNTY SEAT
TOWNSHIP LINE	OTHER CITIES AND VILLAGES
CORPORATE LINE	INCORPORATED CITY OR VILLAGE (GENERALIZED)
SECTION LINE	
BOUNDARY TO MARK ENLARGEMENT INSET	MISCELLANEOUS
WILDLIFE MANAGEMENT AREA	TRIANGULATION STATION
WATERFOWL PRODUCTION AREA	DOT TO INDICATE LOCATION OF ANY CULTURAL FEATURE SHOWN OUT OF POSITION
STATE PARKS	ALL VACANT CULTURE INDICATED BY OPEN SYMBOL
STATE SCHOOL LAND	LATITUDE AND LONGITUDE
FARM UNITS, DWELLINGS, ETC.	
FARM UNIT (FARM UNITS SHOWN IN MUNICIPAL LIMITS INDICATE FARM BUILDINGS FOR FARM USE)	
DWELLING OTHER THAN FARM	
ROWS OR GROUPS OF DWELLINGS CLOSELY SPACED (FIGURE DENOTES NUMBER OF DWELLINGS)	
SEASONAL OR SUMMER COLONY DWELLING	
SEASONAL DWELLINGS CLOSELY SPACED	
HOTEL OR INN	
CEMETERY	
CHURCH	
CHURCH WITH CEMETERY ADJACENT	



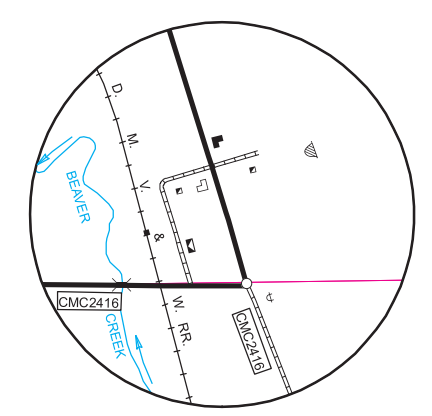
GENERAL HIGHWAY MAP LOGAN COUNTY NORTH DAKOTA

PREPARED BY THE
NORTH DAKOTA DEPARTMENT OF TRANSPORTATION
PLANNING / ASSET MANAGEMENT DIVISION
IN COOPERATION WITH THE
U.S. DEPARTMENT OF TRANSPORTATION
FEDERAL HIGHWAY ADMINISTRATION

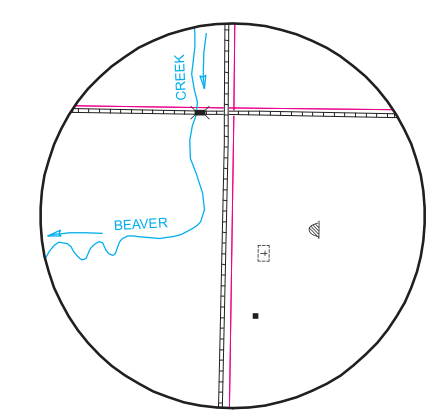


2014

BASED ON AERIAL PHOTOGRAPHY OF 1952
GROUND INVENTORY OF 2014
AERIAL INVENTORY OF 2014
UNIVERSAL TRANSVERSE MERCATOR ZONE 14
NORTH AMERICAN DATUM 83



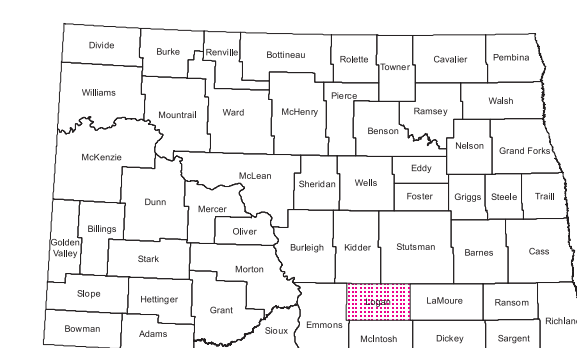
BURNSTAD
SEC'S. 29 & 32, T. 134 N., R. 71 W.



INSET NO. 1
SEC'S. 13, 14, 23 & 24, T. 133 N., R. 73 W.

NAME AND LOCATION OF ORGANIZED CIVIL TOWNSHIPS THOSE UNORGANIZED ARE SO NOTED

T. 136 N.-R. 73 W. SEALY	T. 134 N.-R. 73 W. UNORGANIZED
T. 136 N.-R. 72 W. GLENDALE	T. 134 N.-R. 72 W. STARKEY
T. 136 N.-R. 71 W. UNORGANIZED	T. 134 N.-R. 71 W. RED LAKE
T. 136 N.-R. 70 W. UNORGANIZED	T. 134 N.-R. 70 W. UNORGANIZED
T. 136 N.-R. 69 W. UNORGANIZED	T. 134 N.-R. 69 W. UNORGANIZED
T. 136 N.-R. 68 W. UNORGANIZED	T. 134 N.-R. 68 W. UNORGANIZED
T. 136 N.-R. 67 W. FINN	T. 134 N.-R. 67 W. JANKE
T. 135 N.-R. 73 W. KROEBER	T. 133 N.-R. 73 W. UNORGANIZED
T. 135 N.-R. 72 W. BRYANT	T. 133 N.-R. 72 W. UNORGANIZED
T. 135 N.-R. 71 W. DIXON	T. 133 N.-R. 71 W. UNORGANIZED
T. 135 N.-R. 70 W. UNORGANIZED	T. 133 N.-R. 70 W. UNORGANIZED
T. 135 N.-R. 69 W. UNORGANIZED	T. 133 N.-R. 69 W. UNORGANIZED
T. 135 N.-R. 68 W. UNORGANIZED	T. 133 N.-R. 68 W. UNORGANIZED
T. 135 N.-R. 67 W. GUTSCHMIEDT	T. 133 N.-R. 67 W. HAAG



STATE OF NORTH DAKOTA
DIAGRAM OF COUNTIES

Notice of Disclaimer
The North Dakota Department of Transportation (NDDOT) makes this map available on an "as is" basis as a public service. Under no circumstances does NDDOT warrant or certify the information to be free of errors or deficiencies of any kind. NDDOT specifically disclaims all warranties, express or implied, including but not limited to the warranties of merchantability and fitness for a particular purpose.