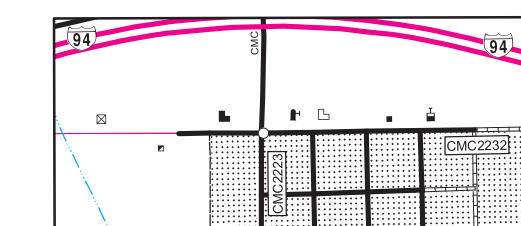
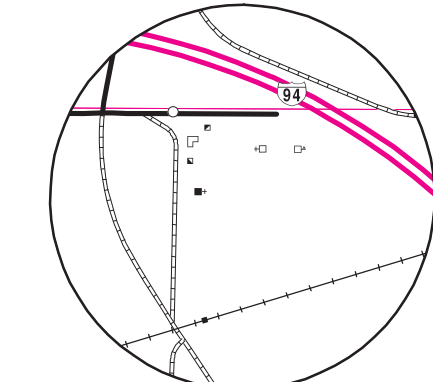


INSET NO. 3
SECS. 33 & 34, T. 139 N., R. 72 W.



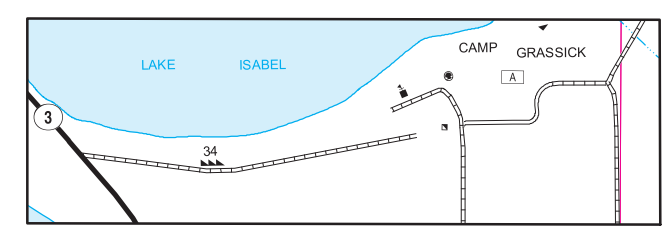
INSET NO. 5
SECS. 3, 4, 9, & 10, T. 139 N., R. 71 W.



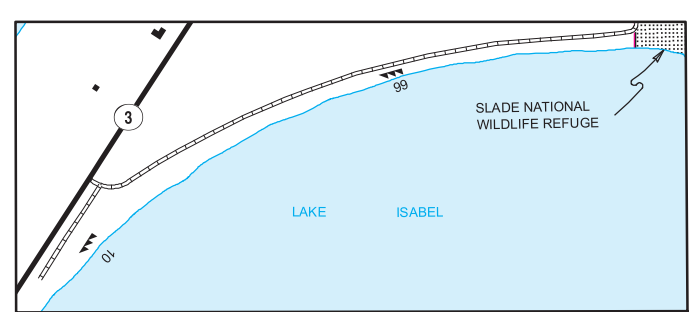
INSET NO. 1
SECS. 16, 17 & 18, T. 139 N., R. 73 W.



INSET NO. 2
SECS. 26 & 27, T. 139 N., R. 72 W.




INSET NO. 4
SECS. 34 & 35, T. 139 N., R. 72 W.



INSET NO. 5
SECS. 3 & 4, T. 139 N., R. 71 W.

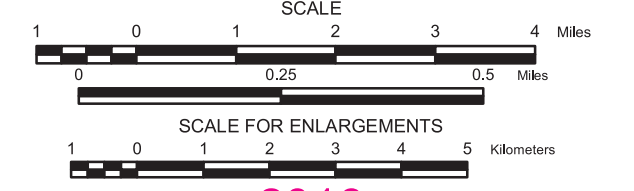
GENERAL LEGEND

- ROADS AND ROADWAY FEATURES**
 - PRIMITIVE ROAD
 - UNIMPROVED ROAD
 - GRADED AND DRAINED ROAD
 - GRAVEL GRADED AND DRAINED ROAD
 - PAVED ROAD
 - STREETS IN UNINCORPORATED AREAS
 - INTERCHANGE
 - COUNTY MAJOR COLLECTOR
 - ROUTE NUMBER
 - POINTS BETWEEN WHICH DISTANCES ARE MEASURED
 - INTERSTATE NUMBERED HIGHWAY
 - U.S. NUMBERED HIGHWAY
 - STATE HIGHWAY SYSTEM
- BOUNDARIES**
 - COUNTY LINE
 - TOWNSHIP LINE
 - CORPORATE LINE
 - SECTION LINE
 - MATCH LINE BETWEEN ADJOINING SHEETS OF SAME COUNTY
 - BOUNDARY TO MARK ENLARGEMENT INSET
 - NATIONAL REFUGES
 - MONUMENT - SMALL HISTORIC SITE
 - WILDLIFE MANAGEMENT AREA
 - WATERFOWL PRODUCTION AREA
 - STATE PARKS
 - STATE SCHOOL LAND
 - NATIONAL PARKS AND OTHER RESERVATIONS
- INDUSTRIAL**
 - STORE OR SMALL BUSINESS ESTABLISHMENT
 - GAS TANK
 - GROUP OF STORAGE TANKS (OIL OR GAS)
 - FILLING STATION
 - PUMPING STATION (OIL OR GAS)
 - WAREHOUSE - GENERAL
 - GRAIN ELEVATOR
 - GRAVEL PIT
 - VALVE HOUSE
- RAILROADS**
 - RAILROAD (ANY NUMBER OF TRACKS USED BY A SINGLE OPERATING CO.)
 - RAILROAD STATION
 - RAILROAD GRADE CROSSING
- DRAINAGE**
 - INTERMITTENT STREAM (NARROW)
 - NARROW STREAM
 - WIDE STREAM
 - LAKE, RESERVOIR, OR POND WITH DAM
 - LAKE, RESERVOIR, OR POND
 - MARSH OR SWAMP LAND
- NAVIGATION**
 - DOCK, PIER, OR LANDING
- FARM UNITS, DWELLINGS, ETC.**
 - FARM UNIT (FARM UNITS SHOWN IN MUNICIPAL LIMITS INDICATE FARM BUILDINGS FOR FARM USE)
 - DWELLING OTHER THAN FARM
 - ROWS OR GROUPS OF DWELLINGS
 - CLOSELY SPACED (FIGURE DENOTES NUMBER OF DWELLINGS)
 - SEASONAL OR SUMMER COLONY DWELLING
 - SEASONAL DWELLINGS CLOSELY SPACED
 - CHURCH
 - CHURCH AND SCHOOL
 - CEMETERY
 - CHURCH WITH CEMETERY ADJACENT
- STRUCTURES**
 - HIGHWAY BRIDGE, GENERAL
 - FORD - ROAD ESTABLISHED
 - MINOR DRAINAGE STRUCTURE
- AIRPORTS**
 - AIRFIELD, LIMITED FACILITIES
 - LANDING AREA OR STRIP
- EDUCATIONAL AND CORRECTIONAL INSTITUTIONS**
 - TOWNHALL, GRANGE, OR COMMUNITY HALL
- PUBLIC SERVICE FACILITIES**
 - HIGHWAY GARAGE
 - GARBAGE OR RUBBISH DUMP
 - AUTOMOBILE GRAVEYARD
 - SCRAP BUILDING MATERIAL
 - WATER SUPPLY STAND PIPE OR TANK
 - POWER SUBSTATION
 - MUNICIPALITY TOWER
 - MUNICIPAL BUILDING
- CONSERVATION AND RECREATION**
 - PICNIC GROUND
 - BATHING BEACH OR SWIMMING POOL
 - GOLF GROUND OR COUNTRY CLUB
 - AMUSEMENT PARK OR HALL
 - FAIR GROUND, RACE COURSE, SPEEDWAY
 - ROADSIDE SPRING
- CITY AND VILLAGE CENTERS**
 - COUNTY SEAT
 - OTHER CITIES AND VILLAGES
 - INCORPORATED CITY OR VILLAGE (GENERALIZED)
- MISCELLANEOUS**
 - TRIANGULATION STATION
 - DOT TO INDICATE LOCATION OF ANY CULTURAL FEATURE SHOWN OUT OF POSITION
 - ALL VACANT CULTURE INDICATED BY OPEN SYMBOL
 - LATITUDE AND LONGITUDE



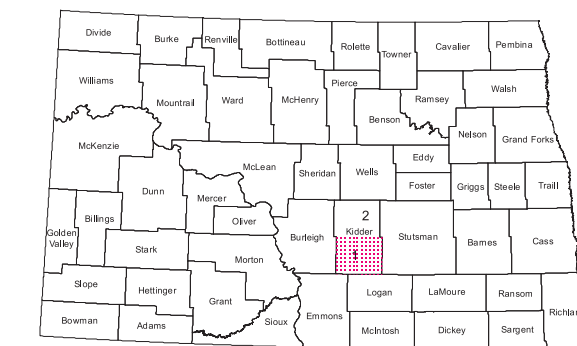
GENERAL HIGHWAY MAP
KIDDER COUNTY
NORTH DAKOTA

PREPARED BY THE
NORTH DAKOTA DEPARTMENT OF TRANSPORTATION
PLANNING / ASSET MANAGEMENT DIVISION
IN COOPERATION WITH THE
U.S. DEPARTMENT OF TRANSPORTATION
FEDERAL HIGHWAY ADMINISTRATION



2016

BASED ON AERIAL PHOTOGRAPHY OF 1954 AERIAL INVENTORY OF 2016
UNIVERSAL TRANSVERSE MERCATOR ZONE 14 NORTH AMERICAN DATUM 83



STATE OF NORTH DAKOTA
DIAGRAM OF COUNTIES

Notice of Disclaimer
The North Dakota Department of Transportation (NDOT) makes this map available on an "as is" basis as a public service. Under no circumstances does NDDOT warrant or certify the information to be free of errors or deficiencies of any kind. NDDOT specifically disclaims all warranties, express or implied, including but not limited to the warranties of merchantability and fitness for a particular purpose.
COPIES OF THIS MAP ARE AVAILABLE FOR PUBLIC USE AT A NOMINAL COST FROM: MAP SALES, N.D. DEPT. OF TRANSPORTATION, 608 E. BLVD. AVE., BISMARCK, ND 58505-0700