











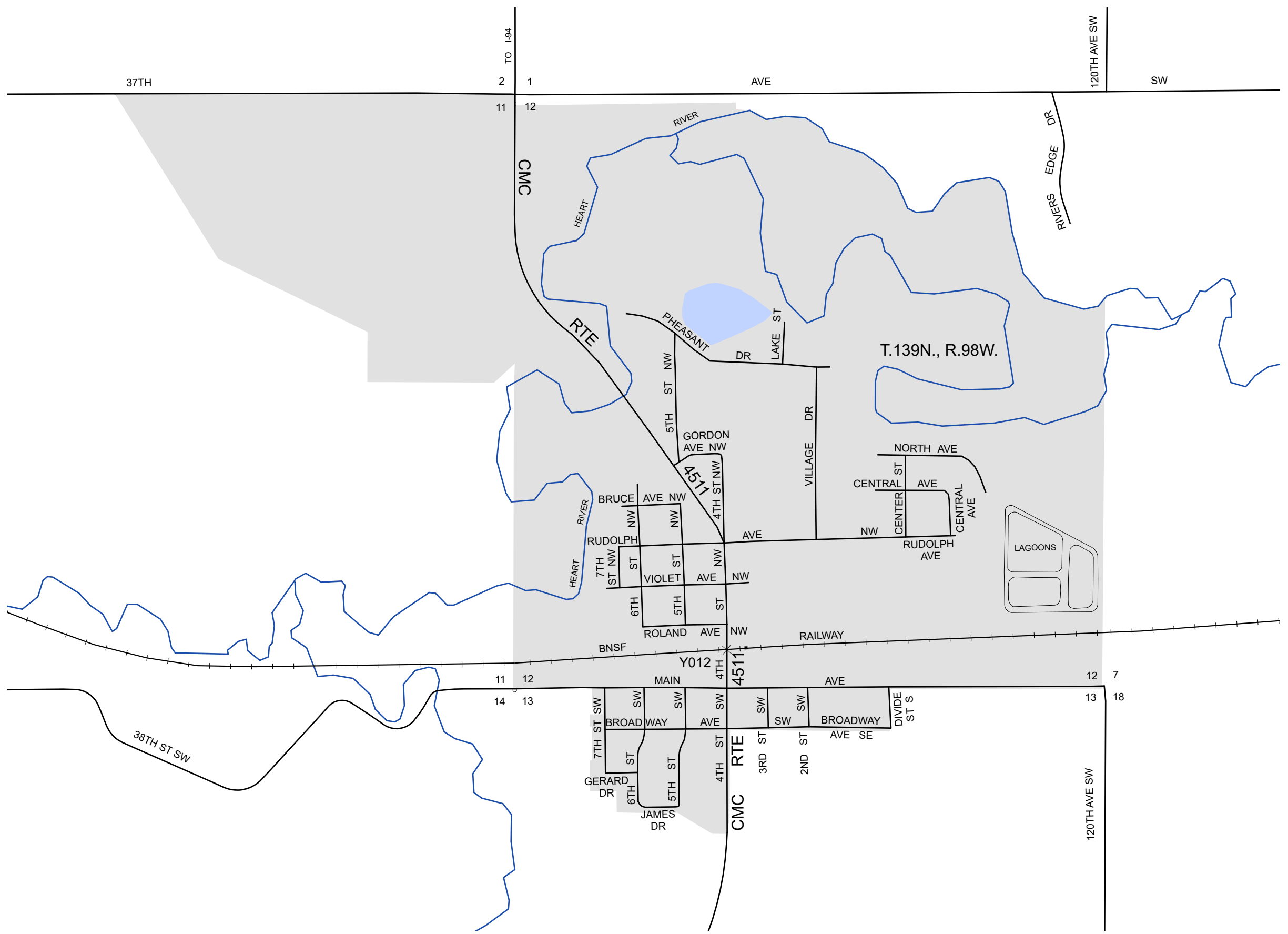


GENERAL LEGEND

- OPEN STREETS & SECTION LINE ROADS 
- RAILROADS 
- RAILWAY CROSSING 
- RAILWAY STATION 
- COUNTY MAJOR COLLECTOR 
- INTERSTATE NUMBERED HIGHWAY 
- U.S. NUMBERED HIGHWAY 
- STATE HIGHWAY 
- CORPORATE BOUNDARY 

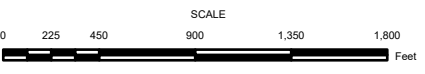
- CROSSING TYPE
- AUTOMATIC FLASHING  Y012
  - CROSS BUCKS  Y016
  - AUTOMATIC FLASHING WITH GATES  Y018



2020 Population 394

**SOUTH HEART**  
 STARK COUNTY  
 NORTH DAKOTA

PREPARED BY  
 NORTH DAKOTA DEPARTMENT OF TRANSPORTATION  
 PLANNING / ASSET MANAGEMENT DIVISION  
 IN COOPERATION WITH THE  
 U.S. DEPARTMENT OF TRANSPORTATION  
 FEDERAL HIGHWAY ADMINISTRATION



2020

**Notice of Disclaimer**  
 The North Dakota Department of Transportation (NDDOT) makes this map available on an "as is" basis as a public service. Under no circumstances does NDDOT warrant or certify the information to be free of errors or deficiencies of any kind. NDDOT specifically disclaims all warranties, express or implied, including but not limited to the warranties of merchantability and fitness for a particular purpose.