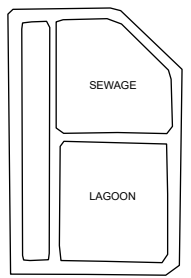
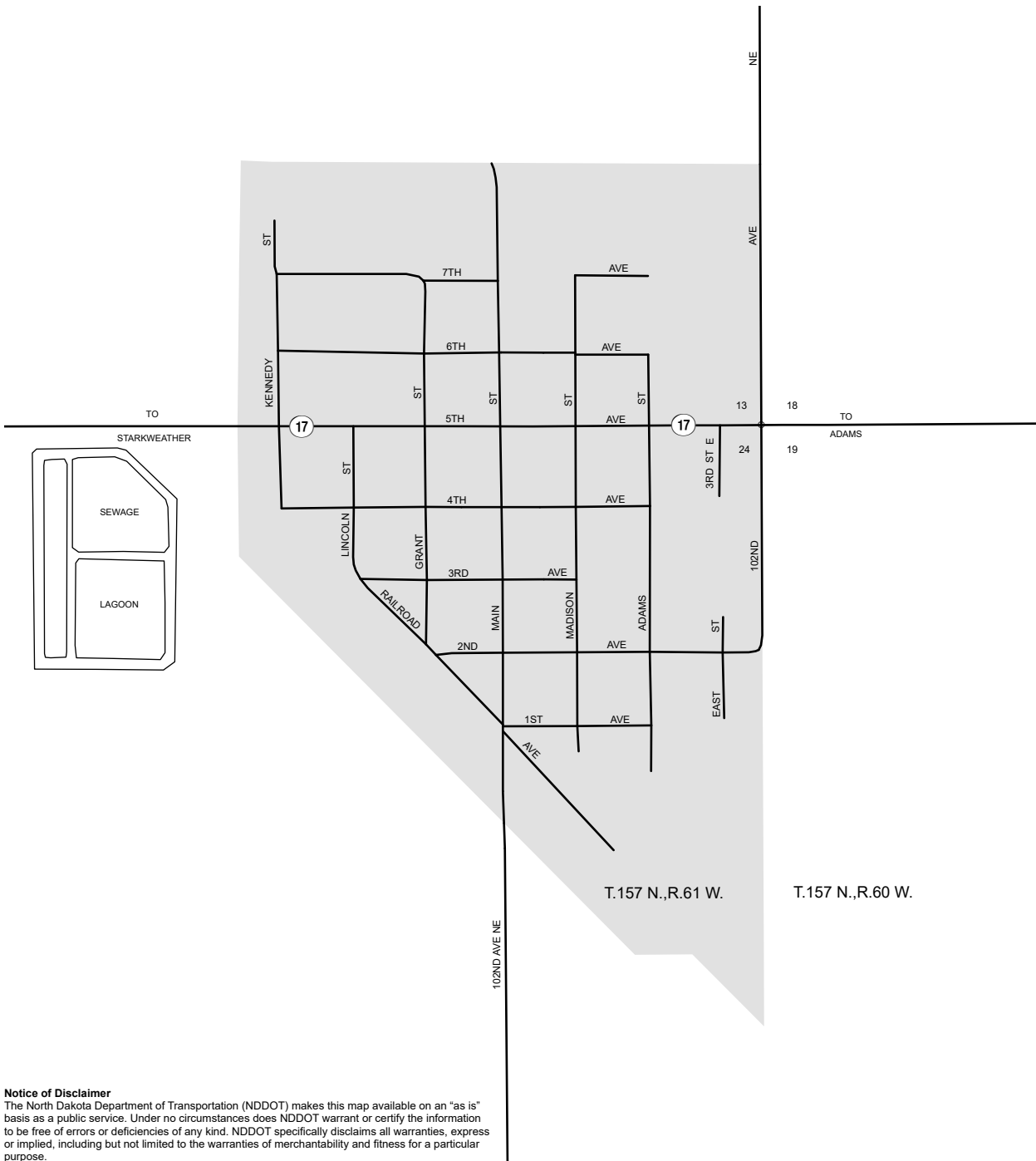


GENERAL LEGEND

- OPEN STREETS & SECTION LINE ROADS —————
- RAILROADS + + + + +
- RAILWAY CROSSING + + X + +
- RAILWAY STATION + + ■ + +
- COUNTY MAJOR COLLECTOR CMC
- INTERSTATE NUMBERED HIGHWAY
- U.S. NUMBERED HIGHWAY
- STATE HIGHWAY
- CORPORATE BOUNDARY

CROSSING TYPE

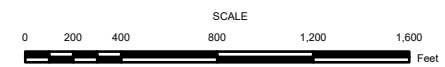
- AUTOMATIC FLASHING Y012
- CROSS BUCKS Y016
- AUTOMATIC FLASHING WITH GATES Y018



2020 Population 139

EDMORE RAMSEY COUNTY NORTH DAKOTA

PREPARED BY
NORTH DAKOTA DEPARTMENT OF TRANSPORTATION
PLANNING / ASSET MANAGEMENT DIVISION
IN COOPERATION WITH THE
U.S. DEPARTMENT OF TRANSPORTATION
FEDERAL HIGHWAY ADMINISTRATION



2022

Notice of Disclaimer
The North Dakota Department of Transportation (NDDOT) makes this map available on an "as is" basis as a public service. Under no circumstances does NDDOT warrant or certify the information to be free of errors or deficiencies of any kind. NDDOT specifically disclaims all warranties, express or implied, including but not limited to the warranties of merchantability and fitness for a particular purpose.