













GENERAL LEGEND

- OPEN STREETS & SECTION LINE ROADS 
 - RAILROADS 
 - RAILWAY CROSSING 
 - RAILWAY STATION 
 - COUNTY MAJOR COLLECTOR 
 - INTERSTATE NUMBERED HIGHWAY 
 - U.S. NUMBERED HIGHWAY 
 - STATE HIGHWAY 
 - CORPORATE BOUNDARY 
-
- CROSSING TYPE
- AUTOMATIC FLASHING  Y012
 - CROSS BUCKS  Y016
 - AUTOMATIC FLASHING WITH GATES  Y018



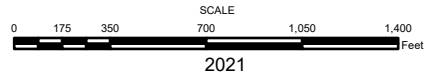
2020 Population 78

DAZEY

BARNES COUNTY

NORTH DAKOTA

PREPARED BY
 NORTH DAKOTA DEPARTMENT OF TRANSPORTATION
 PLANNING / ASSET MANAGEMENT DIVISION
 IN COOPERATION WITH THE
 U.S. DEPARTMENT OF TRANSPORTATION
 FEDERAL HIGHWAY ADMINISTRATION



Notice of Disclaimer
 The North Dakota Department of Transportation (NDDOT) makes this map available on an "as is" basis as a public service. Under no circumstances does NDDOT warrant or certify the information to be free of errors or deficiencies of any kind. NDDOT specifically disclaims all warranties, express or implied, including but not limited to the warranties of merchantability and fitness for a particular purpose.