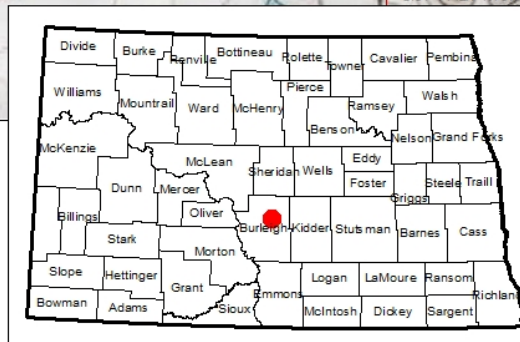
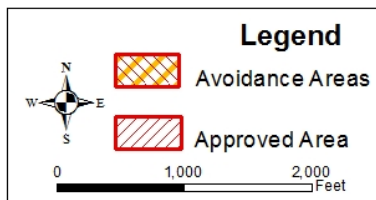
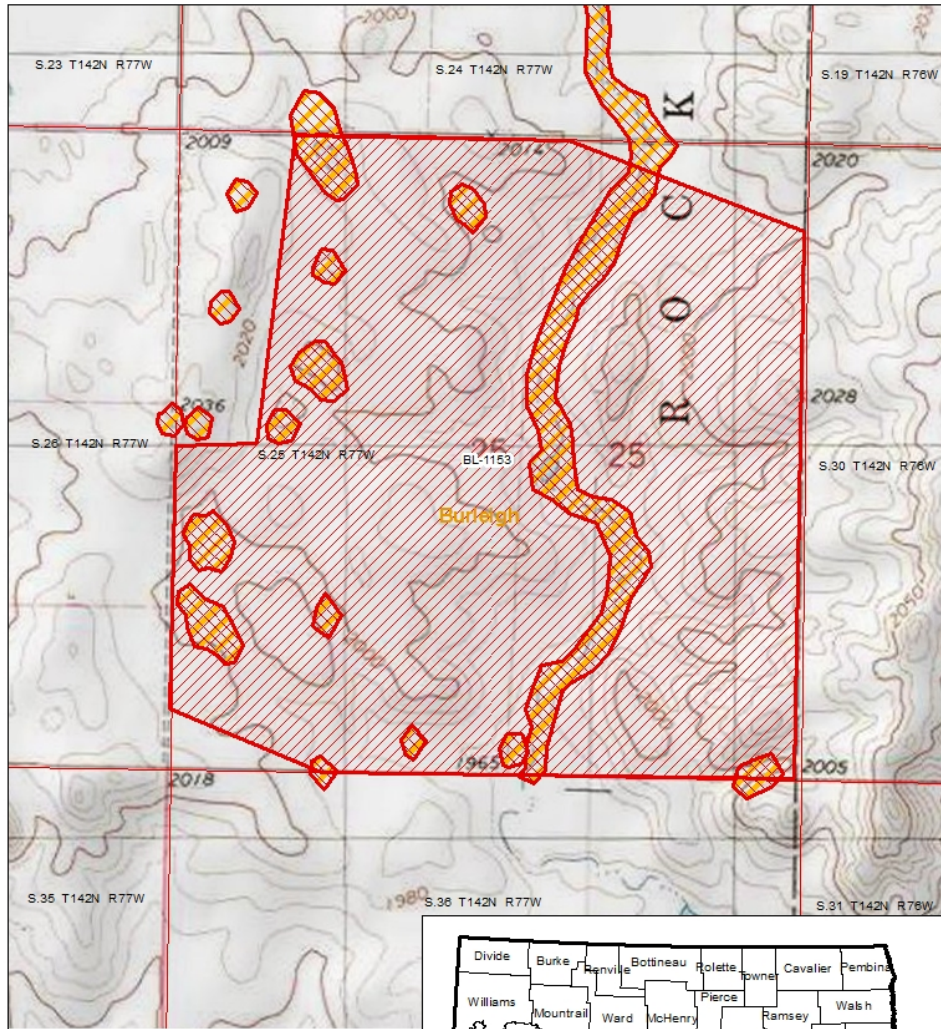


NDDOT Rock Pile ONLY Certificate of Approval



BL-1153

County: Burleigh



S. 25 T. 142 N, R 77 W

Conditions The source is located on property encumbered by a USFWS easement. Please coordinate with the USFWS Wetland Management District Office and landowner regarding any terms and conditions before using material from this source.

This approval is for collecting Fieldstone Rock Piles. NO EXCAVATION MAY TAKE PLACE. Additional activities (staging, stockpile, plant site, etc.) will require separate approvals.

This location is approved for use, provided all avoidance areas shown on the map are avoided, and any Conditions listed above are complied with. NDDOT advises that all applicants (contractors or their representatives) may be subject to meeting certain legal responsibilities pursuant to one or more of the following authorities administered by the USFWS: Migratory Bird Treaty Act (MBTA) (16 U.S.C. 703 et seq.); Endangered Species Act (ESA) (16 U.S.C. 1531 et seq.); and Bald and Golden Eagle Protection Act (BGEPA) (16 U.S.C. 668-668d, 54 Stat. 250). It is unclear at this time what effects, if any, material source activities may have on plants, fish, and/or wildlife species protected by the above-mentioned Acts. It is the responsibility of the applicants and/or any individual conducting activities at any approved site to fulfill the requirements of these Acts.

This approval does not imply landowner permission to acquire material at this location. An agreement with the landowner is still necessary. The contractor will be responsible for any impacts to wetlands, including permitting those impacts and mitigating the loss of the wetlands. As with all projects, if cultural artifacts and/or features (e.g., stone tools, fire hearths, stone circles, burials) are encountered, provisions outlined in Section 107.04 of the Standard Specifications for Road and Bridge Construction shall be followed.