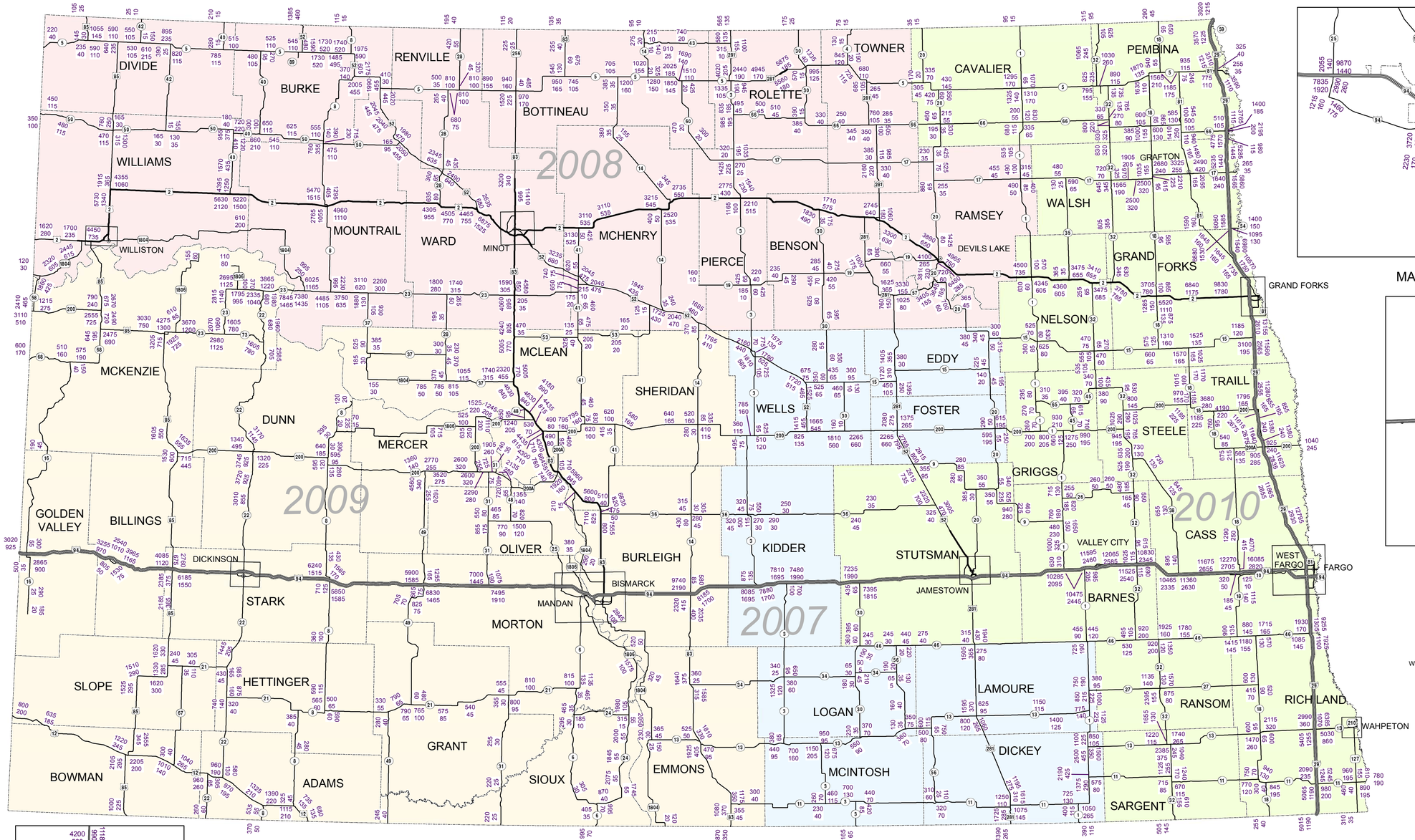

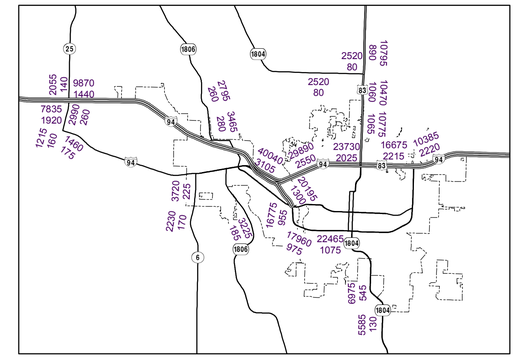

MANDAN and BISMARCK

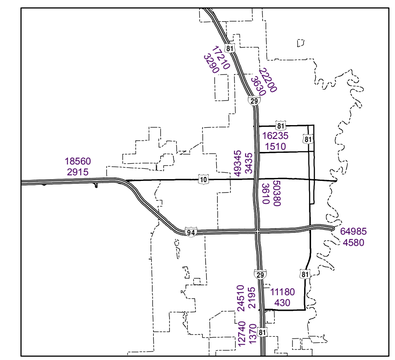

WEST FARGO and FARGO

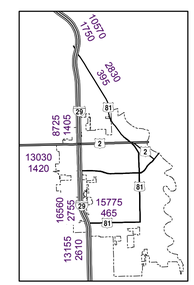

GRAND FORKS

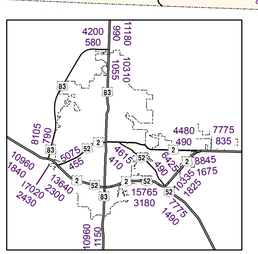

MINOT

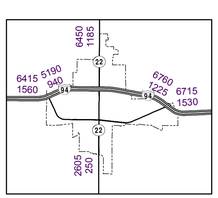

DICKINSON

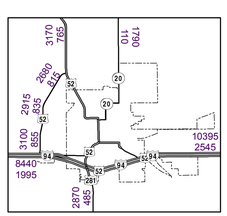

JAMESTOWN

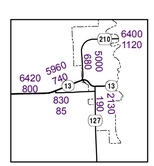

WAHPETON

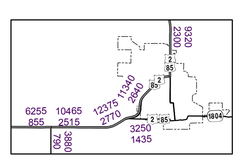

WILLISTON

TRAFFIC LEGEND

AADT (Average Annual Daily Traffic) - 2500

COMMERCIAL TRUCK TRAFFIC - 150

THE TRAFFIC FIGURES ARE THE TOTAL AT THE CLOSEST HIGHWAY INTERSECTION OR TOWN.

2010 - YEAR COUNTED

Copies of this map are available for public use at a nominal cost from:
Map Sales, NDDOT, 608 E. Boulevard Ave, Bismarck, ND 58505-0700.

LEGEND

INTERSTATE NUMBERED HIGHWAY 94

US NUMBERED HIGHWAY 83

STATE NUMBERED HIGHWAY 13

COUNTY LINE

UNIVERSAL TRANSVERSE MERCATOR ZONE 14, NORTH AMERICAN DATUM 83

2010
TRAFFIC VOLUME MAP

STATE OF NORTH DAKOTA

PREPARED BY THE
NORTH DAKOTA DEPARTMENT OF TRANSPORTATION
PLANNING / ASSET MANAGEMENT DIVISION
IN COOPERATION WITH THE
U.S. DEPARTMENT OF TRANSPORTATION
FEDERAL HIGHWAY ADMINISTRATION

MILES

KILOMETERS