2007 FUNCTIONAL CLASSIFICATION

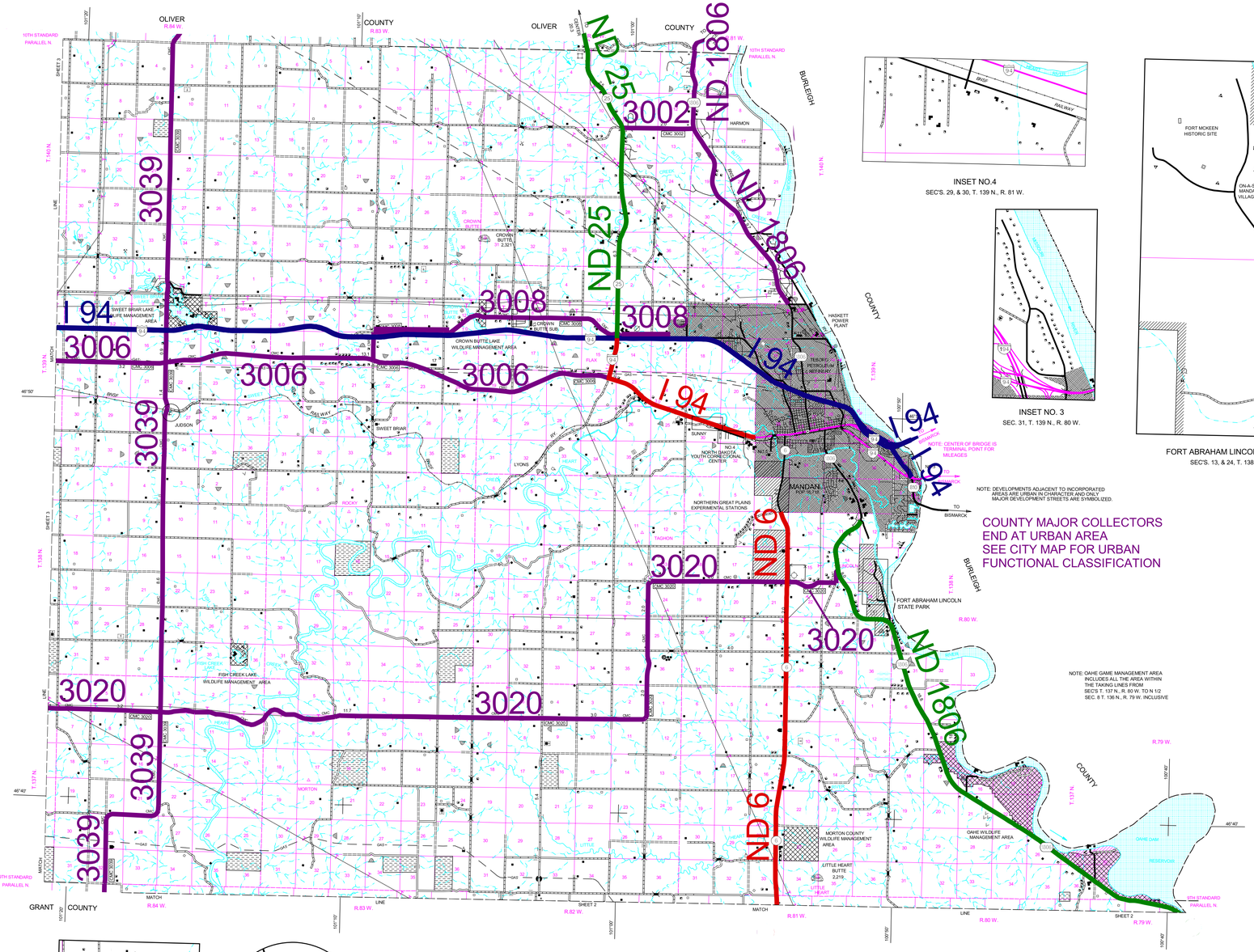

NOTE: DEVELOPMENTS ADJACENT TO INCORPORATED AREAS ARE URBAN IN CHARACTER AND ONLY MAJOR DEVELOPMENT STREETS ARE SYMBOLIZED.

COUNTY MAJOR COLLECTORS END AT URBAN AREA SEE CITY MAP FOR URBAN FUNCTIONAL CLASSIFICATION

NOTE: OAHE GAME MANAGEMENT AREA INCLUDES ALL THE AREA WITHIN THE TAKING LINES FROM SEC'S T. 137 N., R. 80 W. TO N 1/2 SEC. 8 T. 136 N., R. 79 W. INCLUSIVE

INSET NO.4
SEC'S. 29, & 30, T. 139 N., R. 81 W.

INSET NO. 3
SEC. 31, T. 139 N., R. 80 W.

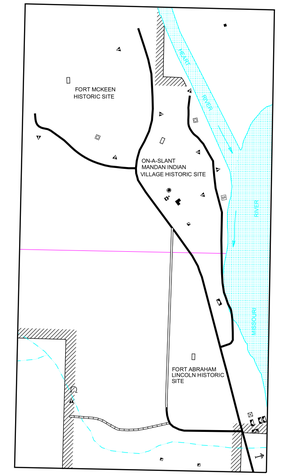

FORT ABRAHAM LINCOLN STATE PARK
SEC'S. 13, & 24, T. 138 N., R. 81 W.

GENERAL LEGEND

ROADS AND ROADWAY FEATURES
- PRIMITIVE ROAD
- UNIMPROVED ROAD
- GRADED AND DRAINED ROAD
- GRAVEL GRADED AND DRAINED ROAD
- PAVED ROAD
- 4 LANE UNDIVIDED HIGHWAY
- DIVIDED HIGHWAY
- HIGHWAY WITH FULL CONTROL OF ACCESS
- STREETS IN UNINCORPORATED TOWNS
- CLOVER LEAF OR INTERCHANGE
- COUNTY MAJOR COLLECTOR ROUTE NUMBER (CMC 3002)
- POINTS BETWEEN WHICH DISTANCES ARE MEASURED (5.0)
- INTERSTATE NUMBERED HIGHWAY (194)
- U.S. NUMBERED HIGHWAY (85)
- STATE HIGHWAY SYSTEM (65)

AIRPORTS
- AIRFIELD, LIMITED FACILITIES
- LANDING AREA OR STRIP
- AIRWAY LIGHT BEACON, GENERAL
- AIRPORT, GENERAL

RAILROADS
- RAILROAD (ANY NUMBER OF TRACKS USED BY A SINGLE OPERATING CO.)
- RAILROAD STATION
- RAILROAD GRADE CROSSING
- RAILROAD BRIDGE

DRAINAGE
- INTERMITTENT STREAM (NARROW)
- NARROW STREAM
- WIDE STREAM
- WIDE STREAM WITH DAM
- LAKE, RESERVOIR, OR POND
- LAKE, RESERVOIR, OR POND WITH DAM
- MARSH OR SWAMP LAND
- DRAINAGE DITCH

STRUCTURES
- HIGHWAY BRIDGE, GENERAL
- HIGHWAY GRADE SEPARATION
- DAM WITH ROAD
- MINOR DRAINAGE STRUCTURE
- CONCRETE FORD OR DIP
- FORD - ROAD ESTABLISHED
- TRUSS OR GIRDER (MM)
- LEVEE OR DIKE

NAVIGATION
- DOCK, PIER, OR LANDING

NATURAL FEATURES
- PROMINENT ELEVATION - WITH NAME (8522)

BOUNDARIES
- COUNTY LINE
- TOWNSHIP LINE
- CORPORATE LINE
- SECTION LINE
- MATCH LINE BETWEEN ADJOINING SHEETS OF SAME COUNTY
- BOUNDARY TO MARK ENLARGEMENT INSET
- NATIONAL PARKS, REFUGES, AND OTHER RESERVATIONS
- MONUMENT - SMALL, HISTORIC SITE
- WILDLIFE MANAGEMENT AREA
- WATERFOWL PRODUCTION AREA
- STATE PARKS
- STATE SCHOOL LAND
- NATIONAL GRASSLANDS
- RESERVOIR BOUNDARY (TAKING LINE)

EDUCATIONAL AND CORRECTIONAL INSTITUTIONS
- SCHOOLHOUSE
- TOWNHALL, GRANGE, OR COMMUNITY HALL
- MUSEUM - GENERAL

INDUSTRIAL
- STORE OR SMALL BUSINESS ESTABLISHMENT
- FACTORY OR INDUSTRIAL PLANT
- OIL TANK
- GAS TANK
- GROUP OF STORAGE TANKS (OIL OR GAS)
- FILLING STATION
- PUMPING STATION (OIL OR GAS)
- GAUGING OR PUMPING STATION
- WAREHOUSE - GENERAL
- GRAIN ELEVATOR
- STOCK YARD - LOADING PEN OR CORRAL
- GRAVEL PIT
- NURSERY
- SCORIA PIT

PUBLIC SERVICE FACILITIES
- POST OFFICE
- HIGHWAY GARAGE
- FIRE ENGINE HOUSE
- GARBAGE OR RUBBISH DUMP
- SEWAGE DISPOSAL PLANT
- AUTOMOBILE GRAVEYARD
- SCRAP METAL
- WATER SUPPLY STAND PIPE OR TANK
- PIPE LINE, GAS (GAS)
- PIPE LINE, OIL (OIL)
- TRANSMISSION LINE
- POWER PLANT
- POWER SUBSTATION
- BOOSTER STATION
- BROADCASTING STATION (RADIO OR TV)
- COMMUNICATION TOWER

FARM UNITS, DWELLINGS, ETC.
- FARM UNIT (FARM UNITS SHOWN IN MUNICIPAL LIMITS INDICATE FARM BUILDINGS FOR FARM USE)
- DWELLING OTHER THAN FARM
- ROWS OR GROUPS OF DWELLINGS CLOSELY SPACED (FIGURE DENOTES NUMBER OF DWELLINGS)
- BARRACKS, OR DORMATORIES FOR STUDENTS, WORKERS, MIGRANTS, ETC.
- SEASONAL OR SUMMER COLONY DWELLING
- SEASONAL DWELLINGS CLOSELY SPACED
- HOTEL OR INN
- CHURCH
- CHURCH AND SCHOOL
- CEMETERY
- CHURCH WITH CEMETERY ADJACENT
- TOLL HOUSE, STATE PORT OF ENTRY, OR WEIGHT STATION

CONSERVATION AND RECREATION
- PICNIC GROUND
- PLAYGROUND, BALL FIELD, ETC.
- BATHING BEACH OR SWIMMING POOL
- SCENIC SITE
- CAMP SITE, NO PERMANENCE (TENTS OR TRAILER PARKING)
- TOURIST COURT, OR MOTEL
- CAMP OR LODGE (PERMANENT SITE WITH BUILDINGS)
- SMALL PARK (SP-STATE, CP-COUNTY, MP-MUNICIPAL, WP-WAYSIDE PARK) (SP)
- GOLF GROUND OR COUNTRY CLUB (C)
- AMUSEMENT PARK OR HALL (A)
- FAIR GROUND, RACE COURSE, SPEEDWAY (CR)
- RIFLE CLUB (RC)
- MARINA
- DRIVE-IN THEATER
- GUIDE HOUSE OR GATE HOUSE

CITY AND VILLAGE CENTERS
- COUNTY SEAT
- OTHER CITIES AND VILLAGES
- INCORPORATED CITY OR VILLAGE (GENERALIZED)

MISCELLANEOUS
- TRIANGULATION STATION
- DOT TO INDICATE LOCATION OF ANY CULTURAL FEATURE SHOWN OUT OF POSITION
- ALL VACANT CULTURE INDICATED BY OPEN SYMBOL
- LATITUDE AND LONGITUDE (47°00')

LEGEND

- INTERSTATE
- PRINCIPAL ARTERIALS
- MINOR ARTERIALS
- MAJOR COLLECTORS

N W E S

CROWN BUTTE SUBDIVISION
SEC'S. 7, & 8, T. 139 N., R. 82 W.

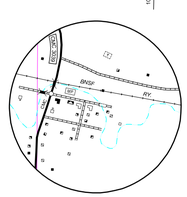

JUDSON
SEC'S. 27, & 28, T. 139 N., R. 84 W.

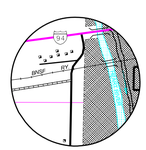

INSET NO. 5
SEC'S. 28, & 33, T. 139 N., R. 81 W.

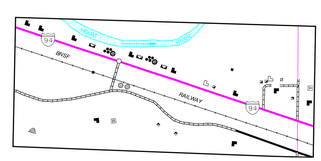

SUNNY
SEC'S. 29, & 30, T. 139 N., R. 81 W.

STATE OF NORTH DAKOTA
DIAGRAM OF COUNTIES

GENERAL HIGHWAY MAP
MORTON COUNTY
NORTH DAKOTA

PREPARED BY THE
NORTH DAKOTA DEPARTMENT OF TRANSPORTATION
PLANNING AND PROGRAMMING DIVISION

IN COOPERATION WITH THE
U.S. DEPARTMENT OF TRANSPORTATION
FEDERAL HIGHWAY ADMINISTRATION

SCALE
1 0 1 2 3 4 Miles
0 0.25 0.5 Miles
SCALE FOR ENLARGEMENTS
1 0 1 2 3 4 5 Kilometers

2005

f:\planning\arcview\stevenn\cmcbook.....

COPIES OF THIS MAP ARE AVAILABLE FOR PUBLIC USE AT A NOMINAL COST FROM:
MAP SALES, N.D. DEPARTMENT OF TRANSPORTATION, 608 E. BLVD. AVE., BISMARCK, N.D. 58505-0700

BASED ON AERIAL PHOTOGRAPHY OF 1954
GROUND INVENTORY OF 2005
AERIAL INVENTORY OF 2005

UNIVERSAL TRANSVERSE MERCADOR ZONE 14
NORTH AMERICAN DATUM 83

SHEET 1 OF 3