2007 FUNCTIONAL CLASSIFICATION

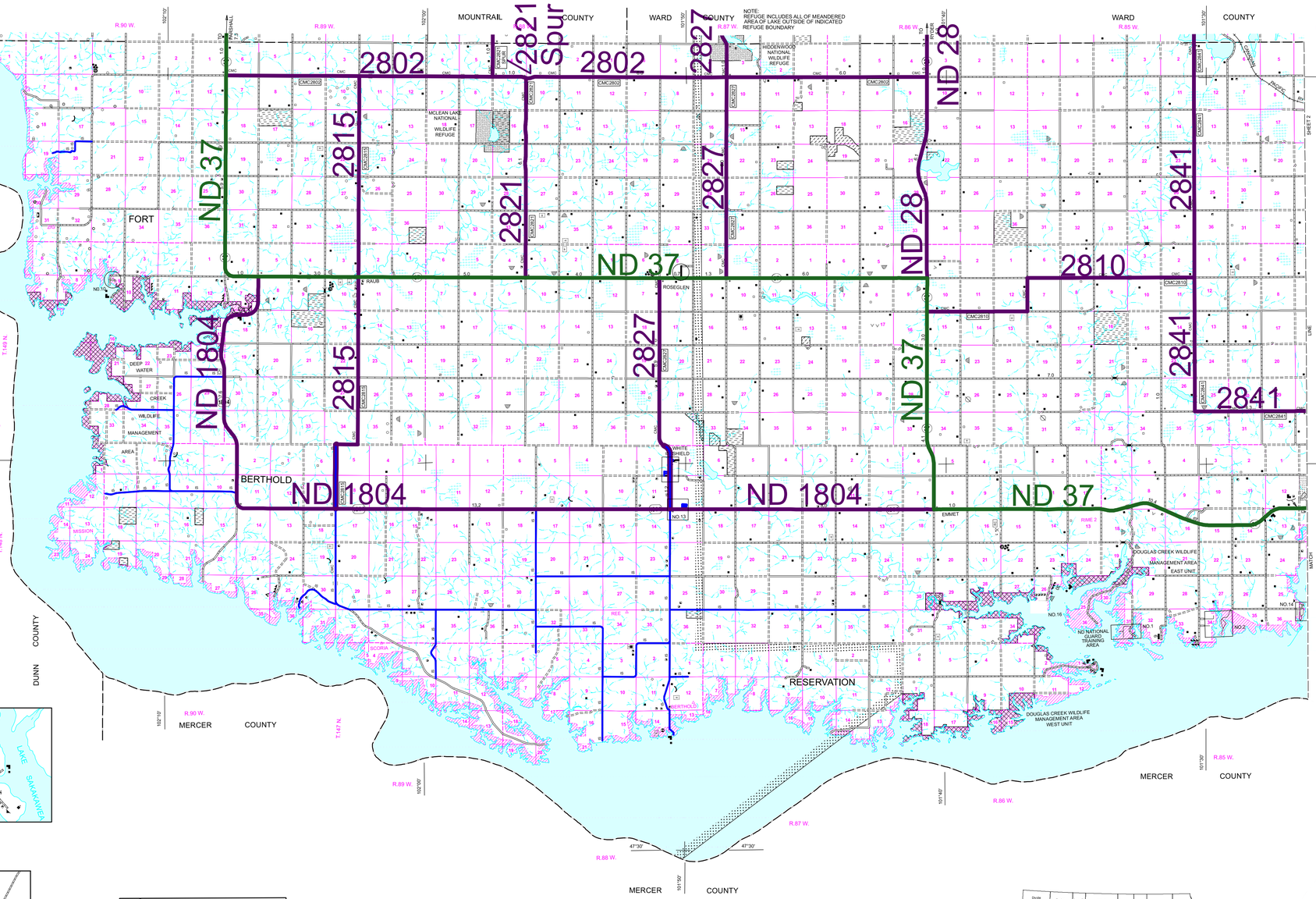

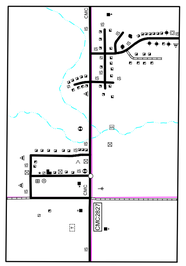

WHITE SHIELD

SEC'S. 1, 2, 11, & 12, T. 148 N., R. 88 W.

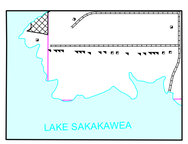

INSET NO. 16

SEC'S. 26, & 27, T. 148 N., R. 86 W.

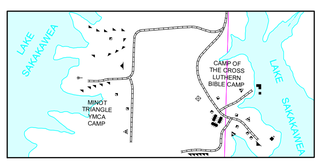

INSET NO. 1

SEC'S. 31, & 32, T. 148 N., R. 85W.

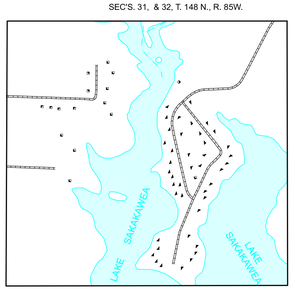

INSET NO. 2

SEC'S. 34, & 35, T. 148 N., R. 85 W

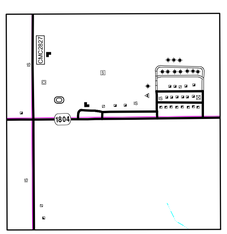

INSET NO. 13

SEC'S. 11, 12, & 13, T. 148 N., R. 88 W.

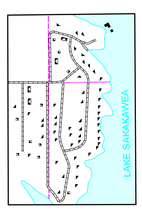

INSET NO. 14

SECS. 30, & 31, T. 148 N., R. 84 W.
SECS. 25 ,& 36 T. 148 N., R. 85 W.

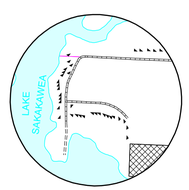

SEC'S. 4, & 9, T. 149 N., R. 90 W.

LEGEND

- INTERSTATE
- PRINCIPAL ARTERIAL
- MINOR ARTERIAL
- MAJOR COLLECTOR
- INDIAN SERVICE ROADS (IS)

REVISION DATE AND CHANGE
05-30-2013 CMC 2815 extended six miles
03-11-2015 CMC 2810 relocated and extended one mile

STATE OF NORTH DAKOTA

DIAGRAM OF COUNTIES

COPIES OF THIS MAP ARE AVAILABLE FOR PUBLIC USE AT A NOMINAL COST FROM:
MAP SALES, N.D. DEPT. OF TRANSPORTATION, 608 E. BLVD. AVE., BISMARCK, N.D. 58505-0700

Notice of Disclaimer

The North Dakota Department of Transportation (NDDOT) makes this map available on an "as is" basis as a public service. Under no circumstances does NDDOT warrant or certify the information to be free of errors or deficiencies of any kind. NDDOT specifically disclaims all warranties, express or implied, including but not limited to the warranties of merchantability and fitness for a particular purpose.

GENERAL LEGEND

ROADS AND ROADWAY FEATURES

- PRIMITIVE ROAD
- UNIMPROVED ROAD
- GRADED AND DRAINED ROAD
- GRAVEL GRADED AND DRAINED ROAD
- PAVED ROAD
- STREETS IN UNINCORPORATED AREAS
- INDIAN SERVICE ROAD — IS
- COUNTY MAJOR COLLECTOR ROUTE NUMBER — CMC 2815
- POINTS BETWEEN WHICH DISTANCES ARE MEASURED — 5.0
- INTERSTATE NUMBERED HIGHWAY — 94
- U.S. NUMBERED HIGHWAY — 85
- STATE HIGHWAY SYSTEM — 60

STRUCTURES

- HIGHWAY BRIDGE, GENERAL
- HIGHWAY GRADE SEPARATION
- DAM WITH ROAD
- MINOR DRAINAGE STRUCTURE
- CONCRETE FORD OR DIP

DRAINAGE

- INTERMITTENT STREAM (NARROW)
- NARROW STREAM
- WIDE STREAM
- WIDE STREAM WITH DAM
- LAKE, RESERVOIR, OR POND
- LAKE, RESERVOIR, OR POND WITH DAM
- MARSH OR SWAMP LAND
- DRAINAGE DITCH

NAVIGATION

- DOCK, PIER, OR LANDING

RAILROADS

- RAILROAD (ANY NUMBER OF TRACKS USED BY A SINGLE OPERATING CO.)
- RAILROAD STATION
- RAILROAD BELOW
- RAILROAD BRIDGE

BOUNDARIES

- COUNTY LINE
- TOWNSHIP LINE
- CORPORATE LINE
- SECTION LINE
- MATCH LINE BETWEEN ADJOINING SHEETS OF SAME COUNTY
- BOUNDARY TO MARK ENLARGEMENT INSET
- NATIONAL REFUGES
- MONUMENT - SMALL, HISTORIC SITE
- WILDLIFE MANAGEMENT AREA
- WATERFOWL PRODUCTION AREA
- STATE PARKS
- STATE SCHOOL LAND
- NATIONAL GRASSLANDS
- RESERVOIR BOUNDARY (TAKING LINE)
- NATIONAL PARKS AND OTHER RESERVATIONS

AIRPORTS

- AIRFIELD, LIMITED FACILITIES
- LANDING AREA OR STRIP
- AIRWAY LIGHT BEACON, GENERAL

MISCELLANEOUS

- TRIANGULATION STATION
- DOT TO INDICATE LOCATION OF ANY CULTURAL FEATURE SHOWN OUT OF POSITION
- ALL VACANT CULTURE INDICATED BY OPEN SYMBOL
- LATITUDE AND LONGITUDE — 47°00'

EDUCATIONAL AND CORRECTIONAL INSTITUTIONS

- SCHOOLHOUSE
- TOWNHALL, GRANGE, OR COMMUNITY HALL

FARM UNITS, DWELLINGS, ETC.

- FARM UNIT (FARM UNITS SHOWN IN MUNICIPAL LIMITS INDICATE FARM BUILDINGS FOR FARM USE)
- DWELLING OTHER THAN FARM
- ROWS OR GROUPS OF DWELLINGS CLOSELY SPACED (FIGURE DENOTES NUMBER OF DWELLINGS)
- BARRACKS, OR DORMATORIES FOR STUDENTS, WORKERS, MIGRANTS, ETC.
- SEASONAL OR SUMMER COLONY DWELLING
- SEASONAL DWELLINGS CLOSELY SPACED
- HOTEL OR INN
- CHURCH
- CEMETERY
- CHURCH WITH CEMETERY ADJACENT
- WELL
- TENANT HOUSE

PUBLIC SERVICE FACILITIES

- POST OFFICE
- HIGHWAY GARAGE
- FIRE ENGINE HOUSE
- GARBAGE OR RUBBISH DUMP
- SEWAGE DISPOSAL PLANT
- SANITARY FILL
- AUTOMOBILE GRAVEYARD
- SCRAP METAL
- WATER SUPPLY STAND PIPE OR TANK
- POWER PLANT
- POWER SUBSTATION
- BOOSTER STATION
- COMMUNICATION TOWER
- POLICE STATION
- NATIONAL PARK GARAGE
- MUNICIPAL BUILDING

INDUSTRIAL

- STORE OR SMALL BUSINESS ESTABLISHMENT
- FACTORY OR INDUSTRIAL PLANT
- GAS TANK
- GROUP OF STORAGE TANKS (OIL OR GAS)
- PUMPING STATION (OIL OR GAS)
- GAUGING OR PUMPING STATION
- WAREHOUSE - GENERAL
- GRAIN ELEVATOR
- STOCK YARD - LOADING PEN OR CORRAL
- GRAVEL PIT
- MINE - SHAFT OR DRIFT (ANY KIND)

CONSERVATION AND RECREATION

- PICNIC GROUND
- PLAYGROUND, BALL FIELD, ETC.
- SCENIC SITE
- CAMP SITE, NO PERMANENCE (TENTS OR TRAILER PARKING)
- TOURIST COURT, OR MOTEL
- CAMP OR LODGE (PERMANENT SITE WITH BUILDINGS)
- REST AREA
- SMALL PARK (SP-STATE, CP-COUNTY, MP-MUNICIPAL, WP-WAYSIDE PARK) — SP
- GOLF GROUND OR COUNTRY CLUB — C
- AMUSEMENT PARK OR HALL — A
- FAIR GROUND, RACE COURSE, SPEEDWAY
- GUIDE HOUSE OR GATE HOUSE
- FISH HATCHERY
- RIFLE CLUB — RC
- DRIVE-IN THEATER

CITY AND VILLAGE CENTERS

- COUNTY SEAT
- OTHER CITIES AND VILLAGES
- INCORPORATED CITY OR VILLAGE (GENERALIZED) — CITY, VILLAGE

NATURAL FEATURES

- PROMINENT ELEVATION - WITH NAME — 8522 Butte

GENERAL HIGHWAY MAP

MCLEAN COUNTY

NORTH DAKOTA

PREPARED BY THE

NORTH DAKOTA DEPARTMENT OF TRANSPORTATION
PLANNING / ASSET MANAGEMENT DIVISION
IN COOPERATION WITH THE
U.S. DEPARTMENT OF TRANSPORTATION
FEDERAL HIGHWAY ADMINISTRATION

SCALE

1 0 1 2 3 4 Miles

0 0.25 0.5 Miles

SCALE FOR ENLARGEMENTS

1 0 1 2 3 4 5 Kilometers

2013

BASED ON AERIAL PHOTOGRAPHY OF 1954
GROUND INVENTORY OF 2013
AERIAL INVENTORY OF 2013

UNIVERSAL TRANSVERSE MERCATOR ZONE 14
NORTH AMERICAN DATUM 83

SHEET 1 OF 3