# 2007 FUNCTIONAL CLASSIFICATION

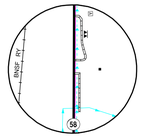

INSET NO. 6

SEC. 19, & 20, T. 151 N., R. 104 W.



DORE

SEC'S. 5, 6, 7, & 8, T. 151 N., R. 104 W.



CHARBONNEAU

SEC. 32, T. 151 N., R. 102 W.

**Notice of Disclaimer**

The North Dakota Department of Transportation (NDDOT) makes this map available on an "as is" basis as a public service. Under no circumstances does NDDOT warrant or certify the information to be free of errors or deficiencies of any kind. NDDOT specifically disclaims all warranties, express or implied, including but not limited to the warranties of merchantability and fitness for a particular purpose.

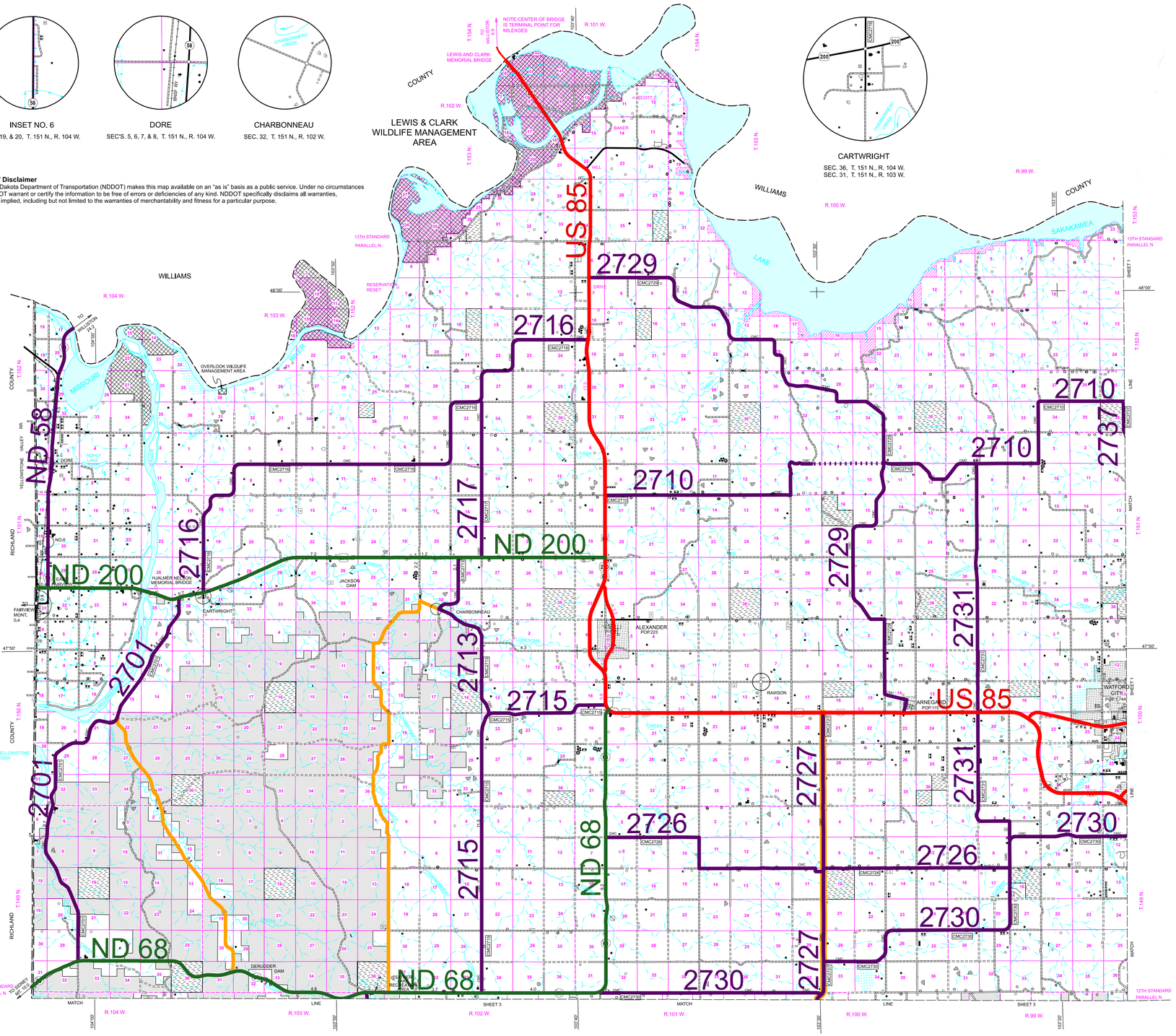




CARTWRIGHT

SEC. 36, T. 151 N., R. 104 W.
SEC. 31, T. 151 N., R. 103 W.

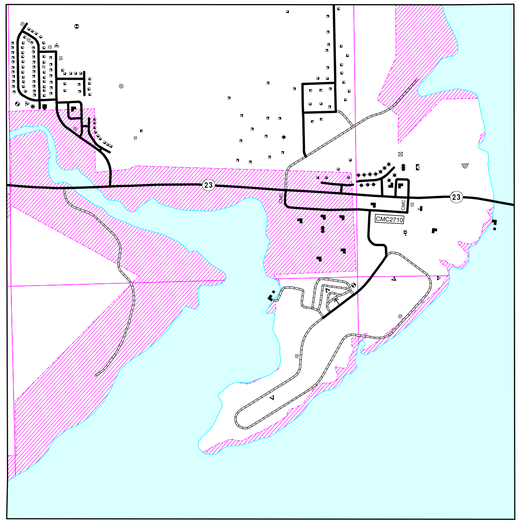

FOUR BEARS

SEC'S. 15, 16, 21, & 22, T. 152 N., R. 93 W,
(INSET LOCATED ON SHEET 1 OF 3)

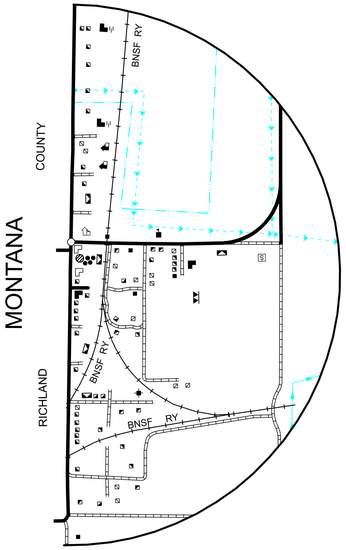


EAST FAIRVIEW

SEC'S. 31 & 32, T. 151 N., R. 104 W.
SEC. 6, T. 150 N., R. 103 W.

## LEGEND

- PRINCIPAL ARTERIAL
- MINOR ARTERIAL
- MAJOR COLLECTOR
- PROPOSED MAJOR COLLECTOR
- INDIAN SERVICE ROAD (IS)
- FOREST SERVICE
- DUAL ROUTES

| REVISION DATE AND CHANGE |
|---|
| 05-16-2014 Addition of 23.5 miles to CMC2710 |
| 05-16-2014 Addition of 2.3 miles to a planned route CMC2710 |
| 09-15-2015 Addition of 5.0 miles to CMC2717 |
| 09-15-2015 Addition of 6.4 miles to CMC2713 |
| 09-15-2015 Addition of 14.1 miles to CMC2726 |
| 09-15-2015 Addition of 5.0 miles to CMC2731 |

STATE OF NORTH DAKOTA

DIAGRAM OF COUNTIES

McKENZIE COUNTY

SCALE

1 0 1 2 3 4 Miles

0 0.25 0.5 Miles

SCALE FOR ENLARGEMENTS

1 0 1 2 3 4 5 Kilometers

2013

BASED ON AERIAL PHOTOGRAPHY OF 1958
GROUND INVENTORY OF 2013
AERIAL INVENTORY OF 2013

UNIVERSAL TRANSVERSE MERCATOR ZONE 14
NORTH AMERICAN DATUM 83

SHEET 2 OF 3

COPIES OF THIS MAP ARE AVAILABLE FOR PUBLIC USE AT A NOMINAL COST FROM:
MAP SALES, N.D. DEPT. OF TRANSPORTATION, 608 E. BLVD. AVE., BISMARCK, N.D. 58505-0700