2007 FUNCTIONAL CLASSIFICATION

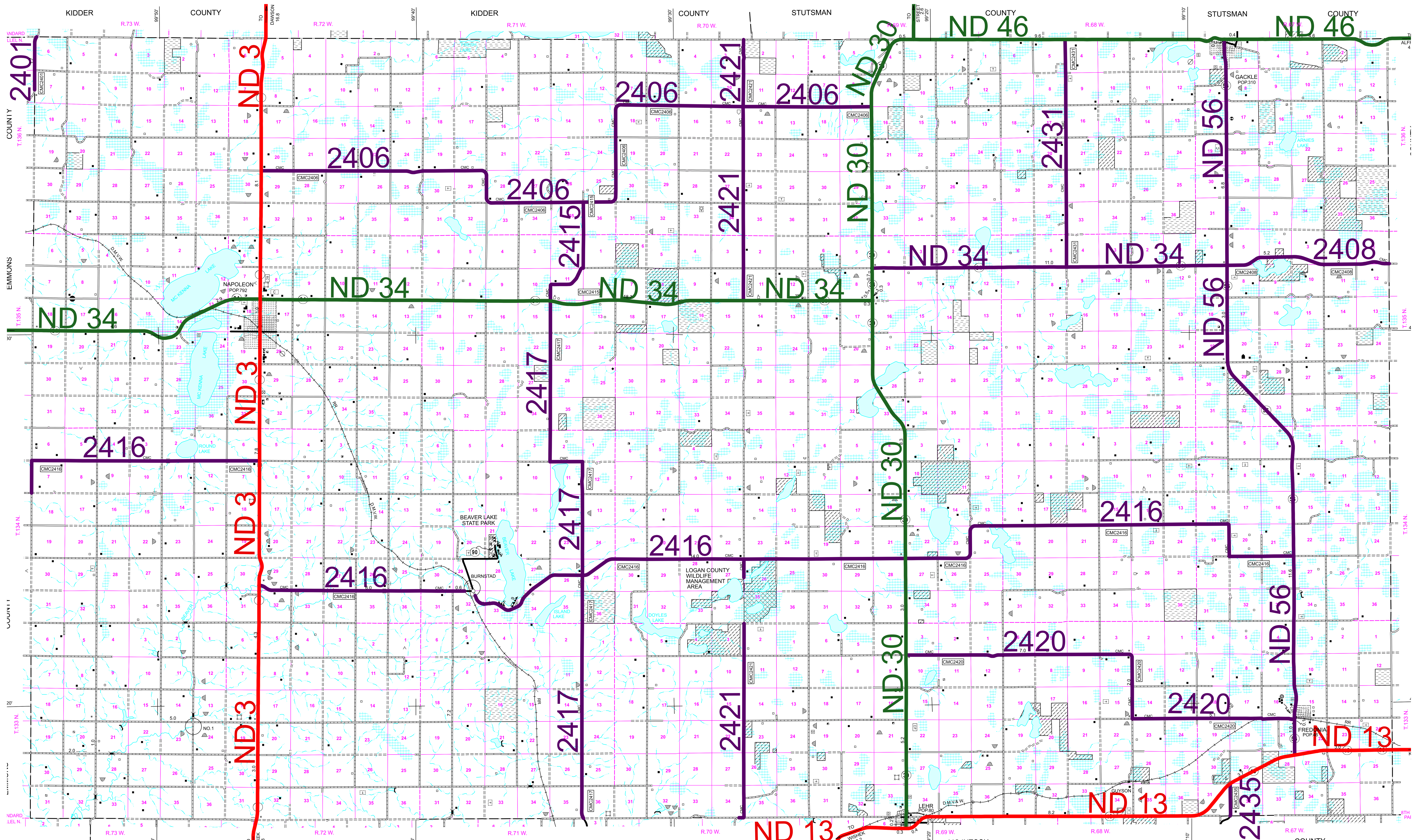

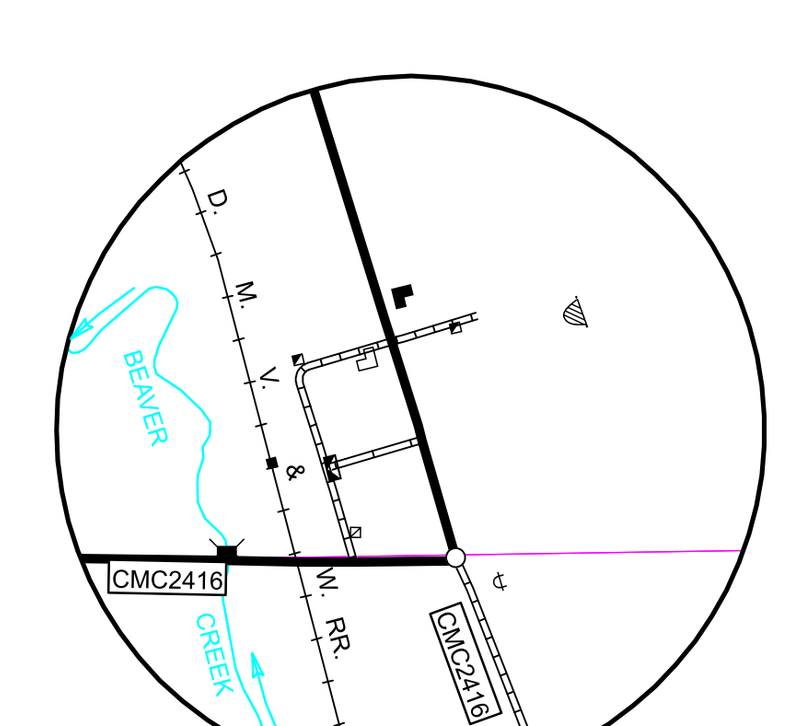

BURNSTAD
SEC'S. 29 & 32, T. 134 N., R. 71 W.

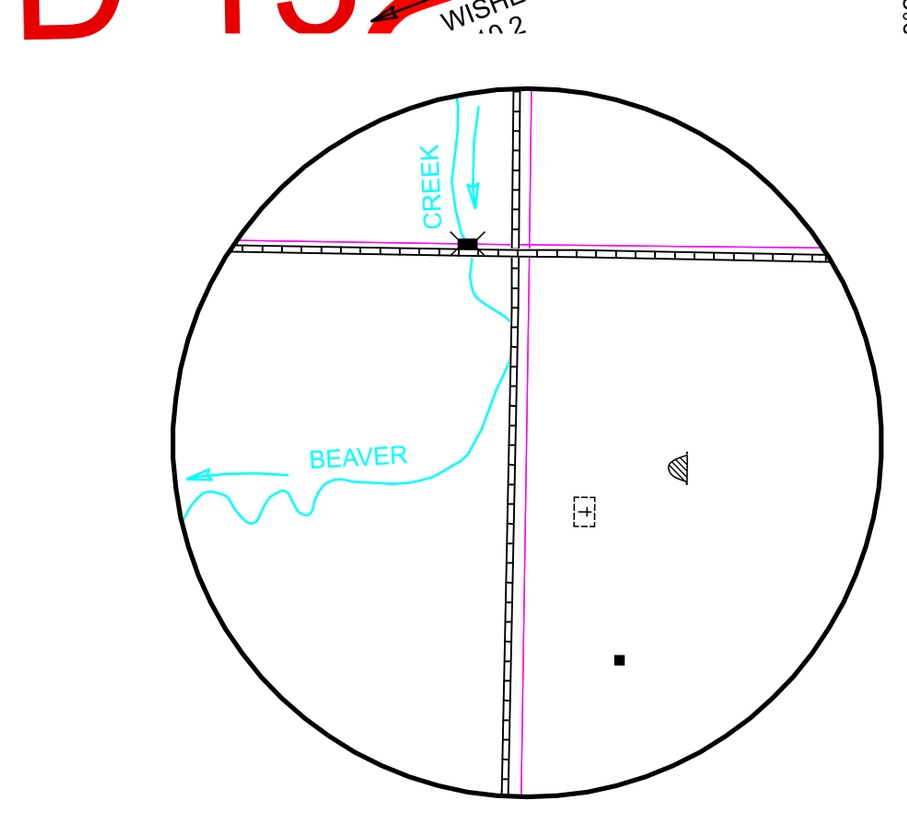

INSET NO. 1
SEC'S. 13, 14, 23 & 24, T. 133 N., R. 73 W.

LEGEND

- INTERSTATE
- PRINCIPAL ARTERIAL
- MINOR ARTERIAL
- MAJOR COLLECTOR

REVISION DATE AND CHANGE

05/12/2014 Added 1 mile to CMC 2435

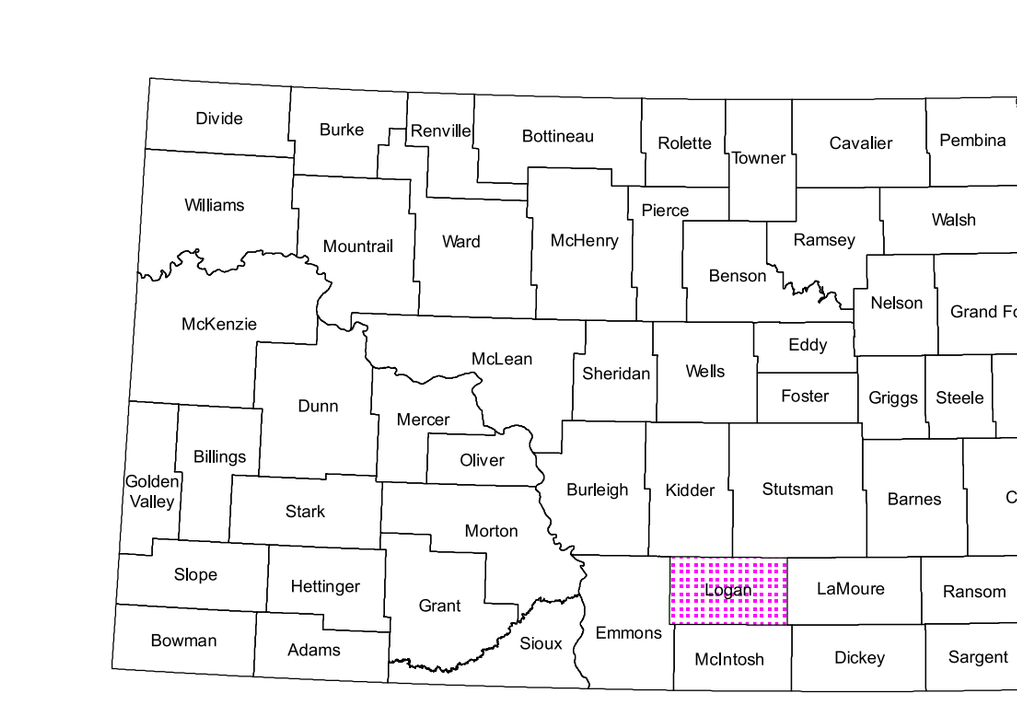

STATE OF NORTH DAKOTA
DIAGRAM OF COUNTIES

GENERAL LEGEND

ROADS AND ROADWAY FEATURES

- PRIMITIVE ROAD
- UNIMPROVED ROAD
- GRADED AND DRAINED ROAD
- GRAVEL GRADED AND DRAINED ROAD
- PAVED ROAD
- STREETS IN UNINCORPORATED AREAS
- COUNTY MAJOR COLLECTOR
- ROUTE NUMBER (CMC 0657)
- POINTS BETWEEN WHICH DISTANCES ARE MEASURED (5.0)
- U.S. NUMBERED HIGHWAY (85)
- STATE HIGHWAY SYSTEM (60)

RAILROADS

- RAILROAD (ANY NUMBER OF TRACKS USED BY A SINGLE OPERATING CO.)
- RAILROAD STATION
- RAILROAD GRADE CROSSING
- RAILROAD ABOVE
- RAILROAD BELOW
- RAILROAD BRIDGE

STRUCTURES

- HIGHWAY BRIDGE, GENERAL
- HIGHWAY GRADE SEPARATION
- DAM WITH ROAD
- MINOR DRAINAGE STRUCTURE
- CONCRETE FORD OR DIP
- FORD - ROAD ESTABLISHED

DRAINAGE

- INTERMITTENT STREAM (NARROW)
- NARROW STREAM
- WIDE STREAM
- WIDE STREAM WITH DAM
- LAKE, RESERVOIR, OR POND
- LAKE, RESERVOIR, OR POND WITH DAM
- MARSH OR SWAMP LAND

BOUNDARIES

- COUNTY LINE
- TOWNSHIP LINE
- CORPORATE LINE
- SECTION LINE
- BOUNDARY TO MARK ENLARGEMENT INSET
- WILDLIFE MANAGEMENT AREA
- WATERFOWL PRODUCTION AREA
- STATE PARKS
- STATE SCHOOL LAND

FARM UNITS, DWELLINGS, ETC.

- FARM UNIT (FARM UNITS SHOWN IN MUNICIPAL LIMITS INDICATE FARM BUILDINGS FOR FARM USE)
- DWELLING OTHER THAN FARM
- ROWS OR GROUPS OF DWELLINGS CLOSELY SPACED (FIGURE DENOTES NUMBER OF DWELLINGS)
- SEASONAL OR SUMMER COLONY DWELLING
- SEASONAL DWELLINGS CLOSELY SPACED
- HOTEL OR INN
- CEMETERY
- CHURCH
- CHURCH WITH CEMETERY ADJACENT

CONSERVATION AND RECREATION

- PICNIC GROUND
- PLAYGROUND, BALL FIELD, ETC.,
- BATHING BEACH OR SWIMMING POOL
- TOURIST COURT, OR MOTEL
- SMALL PARK (SP-STATE, CP-COUNTY, MP-MUNICIPAL, WP-WAYSIDE PARK)
- GOLF GROUND OR COUNTRY CLUB
- AMUSEMENT PARK OR HALL
- FAIR GROUND, RACE COURSE, SPEEDWAY
- RIFLE CLUB

AIRPORTS

- LANDING AREA OR STRIP

PUBLIC SERVICE FACILITIES

- POST OFFICE
- HIGHWAY GARAGE
- FIRE ENGINE HOUSE
- GARBAGE OR RUBBISH DUMP
- SEWAGE DISPOSAL PLANT
- AUTOMOBILE GRAVEYARD
- WATER SUPPLY STAND PIPE OR TANK
- POWER SUBSTATION

EDUCATIONAL AND CORRECTIONAL INSTITUTIONS

- SCHOOLHOUSE
- TOWNHALL, GRANGE, OR COMMUNITY HALL

INDUSTRIAL

- STORE OR SMALL BUSINESS ESTABLISHMENT
- BUSINESS AND POST OFFICE
- FACTORY OR INDUSTRIAL PLANT
- OIL TANK
- GAS TANK
- GROUP OF STORAGE TANKS (OIL OR GAS)
- FILLING STATION
- PUMPING STATION (OIL OR GAS)
- GAUGING OR PUMPING STATION
- WAREHOUSE - GENERAL
- GRAIN ELEVATOR
- BEET DUMP
- STOCK YARD - LOADING PEN OR CORRAL
- GRAVEL PIT
- OIL OR GAS WELL

CITY AND VILLAGE CENTERS

- COUNTY SEAT
- OTHER CITIES AND VILLAGES
- INCORPORATED CITY OR VILLAGE (GENERALIZED)

MISCELLANEOUS

- TRIANGULATION STATION
- DOT TO INDICATE LOCATION OF ANY CULTURAL FEATURE SHOWN OUT OF POSITION
- ALL VACANT CULTURE INDICATED BY OPEN SYMBOL
- LATITUDE AND LONGITUDE (47°00')



GENERAL HIGHWAY MAP

LOGAN COUNTY

NORTH DAKOTA

PREPARED BY THE
NORTH DAKOTA DEPARTMENT OF TRANSPORTATION
PLANNING / ASSET MANAGEMENT DIVISION

IN COOPERATION WITH THE
U.S. DEPARTMENT OF TRANSPORTATION
FEDERAL HIGHWAY ADMINISTRATION

SCALE
1 0 1 2 3 4 Miles
0 0.25 0.5 Miles
SCALE FOR ENLARGEMENTS
1 0 1 2 3 4 5 Kilometers

2008

BASED ON AERIAL PHOTOGRAPHY OF 1952
GROUND INVENTORY OF 2008
AERIAL INVENTORY OF 2008

UNIVERSAL TRANSVERSE MERCATOR ZONE 14
NORTH AMERICAN DATUM 83

SHEET 1 OF 1

Notice of Disclaimer
The North Dakota Department of Transportation (NDDOT) makes this map available on an "as is" basis as a public service. Under no circumstances does NDDOT warrant or certify the information to be free of errors or deficiencies of any kind. NDDOT specifically disclaims all warranties, express or implied, including but not limited to the warranties of merchantability and fitness for a particular purpose.
COPIES OF THIS MAP ARE AVAILABLE FOR PUBLIC USE AT A NOMINAL COST FROM: MAP SALES, N.D. DEPT. OF TRANSPORTATION, 608 E. BLVD. AVE., BISMARCK, ND 58505-0700

INSPECTION 20??/20??
COUNTY MAJOR COLLECTOR