2007 FUNCTIONAL CLASSIFICATION

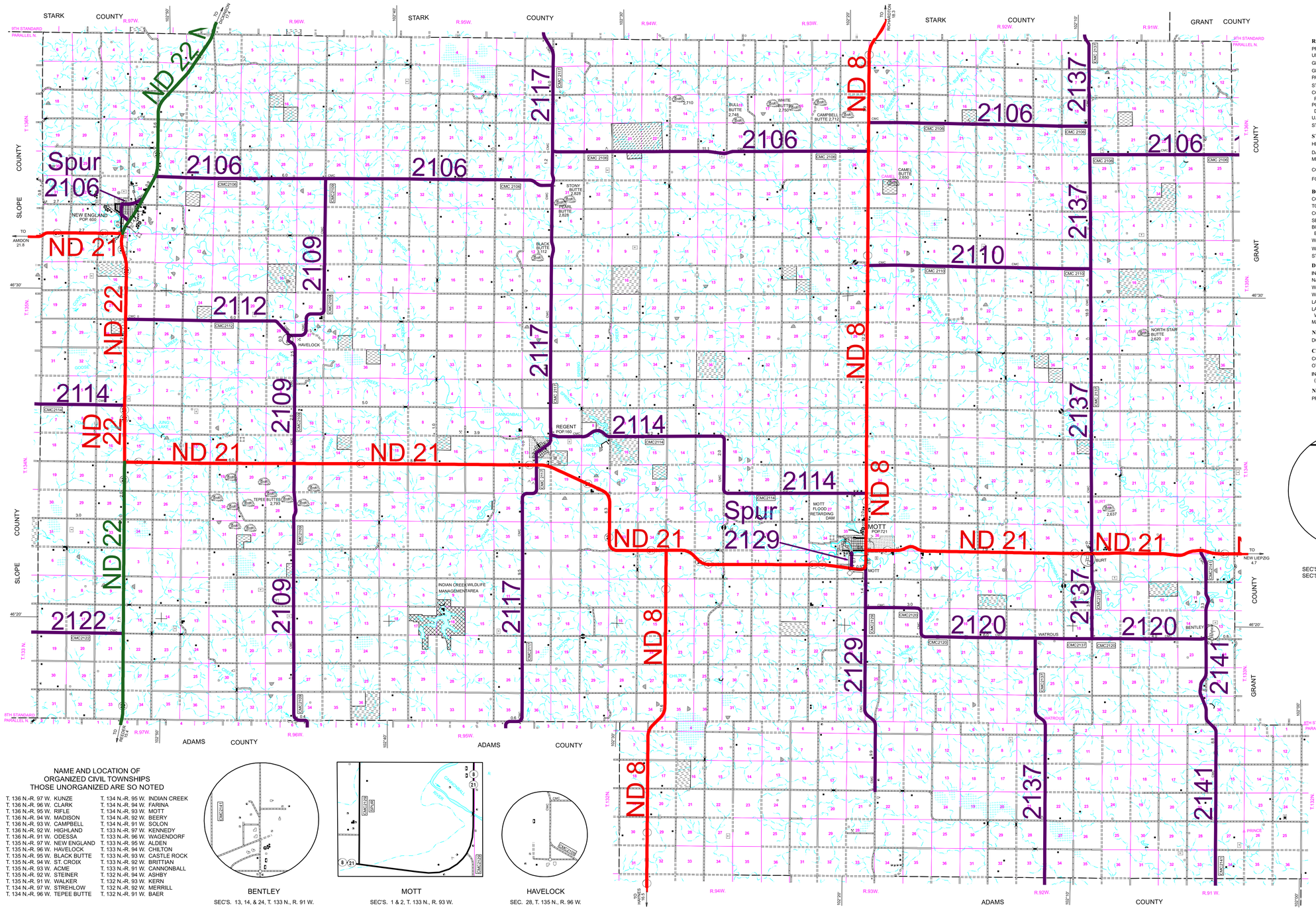

GENERAL LEGEND

ROADS AND ROADWAY FEATURES
- PRIMITIVE ROAD
- UNIMPROVED ROAD
- GRADED AND DRAINED ROAD
- GRAVEL GRADED AND DRAINED ROAD
- PAVED ROAD
- STREETS IN UNINCORPORATED AREAS
- COUNTY MAJOR COLLECTOR ROUTE NUMBER (CMC 085)
- POINTS BETWEEN WHICH DISTANCES ARE MEASURED (5.0)
- U.S. NUMBERED HIGHWAY (85)
- STATE HIGHWAY SYSTEM (60)

STRUCTURES
- HIGHWAY BRIDGE, GENERAL
- DAM WITH ROAD
- MINOR DRAINAGE STRUCTURE
- CONCRETE FORD OR DIP
- FORD - ROAD ESTABLISHED

BOUNDARIES
- COUNTY LINE
- TOWNSHIP LINE
- CORPORATE LINE
- SECTION LINE
- BOUNDARY TO MARK ENLARGEMENT INSET
- WILDLIFE MANAGEMENT AREA
- WATERFOWL PRODUCTION AREA
- STATE SCHOOL LAND

DRAINAGE
- INTERMITTENT STREAM (NARROW)
- NARROW STREAM
- WIDE STREAM
- WIDE STREAM WITH DAM
- LAKE, RESERVOIR, OR POND
- LAKE, RESERVOIR, OR POND WITH DAM
- MARSH OR SWAMP LAND

NAVIGATION
- DOCK, PIER, OR LANDING

CITY AND VILLAGE CENTERS
- COUNTY SEAT
- OTHER CITIES AND VILLAGES
- INCORPORATED CITY OR VILLAGE (GENERALIZED)

NATURAL FEATURES
- PROMINENT ELEVATION - WITH NAME (8522)

FARM UNITS, DWELLINGS, ETC.
- FARM UNIT (FARM UNITS SHOWN IN MUNICIPAL LIMITS INDICATE FARM BUILDINGS FOR FARM USE)
- DWELLING OTHER THAN FARM
- ROWS OR GROUPS OF DWELLINGS CLOSELY SPACED (FIGURE DENOTES NUMBER OF DWELLINGS)
- CHURCH
- CEMETERY

CONSERVATION AND RECREATION
- PICNIC GROUND
- BATHING BEACH OR SWIMMING POOL
- GOLF GROUND OR COUNTRY CLUB

INDUSTRIAL
- STORE OR SMALL BUSINESS ESTABLISHMENT
- FACTORY OR INDUSTRIAL PLANT
- GROUP OF STORAGE TANKS (OIL OR GAS)
- WAREHOUSE - GENERAL
- GRAIN ELEVATOR
- STOCK YARD - LOADING PEN OR CORRAL
- GRAVEL PIT
- OIL OR GAS WELL
- MINE - SHAFT OR DRIFT (ANY KIND)

PUBLIC SERVICE FACILITIES
- HIGHWAY GARAGE
- GARBAGE OR RUBBISH DUMP
- SEWAGE DISPOSAL PLANT
- AUTOMOBILE GRAVEYARD
- WATER SUPPLY STAND PIPE OR TANK
- POWER SUBSTATION
- COMMUNICATION TOWER

AIRPORTS
- LANDING AREA OR STRIP

EDUCATIONAL AND CORRECTIONAL INSTITUTIONS
- SCHOOLHOUSE

MISCELLANEOUS
- TRIANGULATION STATION
- DOT TO INDICATE LOCATION OF ANY CULTURAL FEATURE SHOWN OUT OF POSITION
- ALL VACANT CULTURE INDICATED BY OPEN SYMBOL
- LATITUDE AND LONGITUDE (47°00')

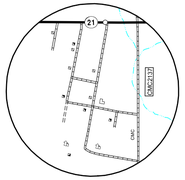

BURT

SEC'S. 5 & 6, T. 133 N., R. 91 W.
SEC'S. 31 & 32, T. 134 N., R. 91 W.

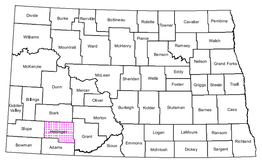

STATE OF NORTH DAKOTA

LEGEND

- INTERSTATE
- PRINCIPAL ARTERIAL
- MINOR ARTERIAL
- MAJOR COLLECTOR

REVISION DATE AND CHANGE
02-08-2016 Addition of 6.0 miles to CMC2112

NAME AND LOCATION OF ORGANIZED CIVIL TOWNSHIPS THOSE UNORGANIZED ARE SO NOTED

T. 136 N.-R. 97 W. KUNZE	T. 134 N.-R. 95 W. INDIAN CREEK
T. 136 N.-R. 96 W. CLARK	T. 134 N.-R. 94 W. FARINA
T. 136 N.-R. 95 W. RIFLE	T. 134 N.-R. 93 W. MOTT
T. 136 N.-R. 94 W. MADISON	T. 134 N.-R. 92 W. BEERY
T. 136 N.-R. 93 W. CAMPBELL	T. 134 N.-R. 91 W. SOLON
T. 136 N.-R. 92 W. HIGHLAND	T. 133 N.-R. 97 W. KENNEDY
T. 136 N.-R. 91 W. ODESSA	T. 133 N.-R. 96 W. WAGENDORF
T. 135 N.-R. 97 W. NEW ENGLAND	T. 133 N.-R. 95 W. ALDEN
T. 135 N.-R. 96 W. HAVELOCK	T. 133 N.-R. 94 W. CHILTON
T. 135 N.-R. 95 W. BLACK BUTTE	T. 133 N.-R. 93 W. CASTLE ROCK
T. 135 N.-R. 94 W. ST. CROIX	T. 133 N.-R. 92 W. BRITTIAN
T. 135 N.-R. 93 W. ACME	T. 133 N.-R. 91 W. CANNONBALL
T. 135 N.-R. 92 W. STEINER	T. 132 N.-R. 94 W. ASHBY
T. 135 N.-R. 91 W. WALKER	T. 132 N.-R. 93 W. KERN
T. 134 N.-R. 97 W. STREHLOW	T. 132 N.-R. 92 W. MERRILL
T. 134 N.-R. 96 W. TEPEE BUTTE	T. 132 N.-R. 91 W. BAER

BENTLEY

SEC'S. 13, 14, & 24, T. 133 N., R. 91 W.

MOTT

SEC'S. 1 & 2, T. 133 N., R. 93 W.

HAVELOCK

SEC. 28, T. 135 N., R. 96 W.

Notice of Disclaimer
The North Dakota Department of Transportation (NDDOT) makes this map available on an "as is" basis as a public service. Under no circumstances does NDDOT warrant or certify the information to be free of errors or deficiencies of any kind. NDDOT specifically disclaims all warranties, express or implied, including but not limited to the warranties of merchantability and fitness for a particular purpose.

GENERAL HIGHWAY MAP

HETTINGER COUNTY
NORTH DAKOTA

PREPARED BY THE
NORTH DAKOTA DEPARTMENT OF TRANSPORTATION
PLANNING / ASSET MANAGEMENT DIVISION
IN COOPERATION WITH THE
U.S. DEPARTMENT OF TRANSPORTATION
FEDERAL HIGHWAY ADMINISTRATION

SCALE
1 0 1 2 3 4 Miles
0 0.25 0.5 Miles
SCALE FOR ENLARGEMENTS
1 0 1 2 3 4 5 Kilometers

2011

BASED ON AERIAL PHOTOGRAPHY OF 1957
GROUND INVENTORY OF 2011
AERIAL INVENTORY OF 2011

UNIVERSAL TRANSVERSE MERCATOR ZONE 14
NORTH AMERICAN DATUM 83

SHEET 1 OF 1

COPIES OF THIS MAP ARE AVAILABLE FOR PUBLIC USE AT A NOMINAL COST FROM:
MAP SALES, N.D. DEPT. OF TRANSPORTATION, 608 E. BLVD. AVE., BISMARCK, N.D. 58505-0700