2007 FUNCTIONAL CLASSIFICATION

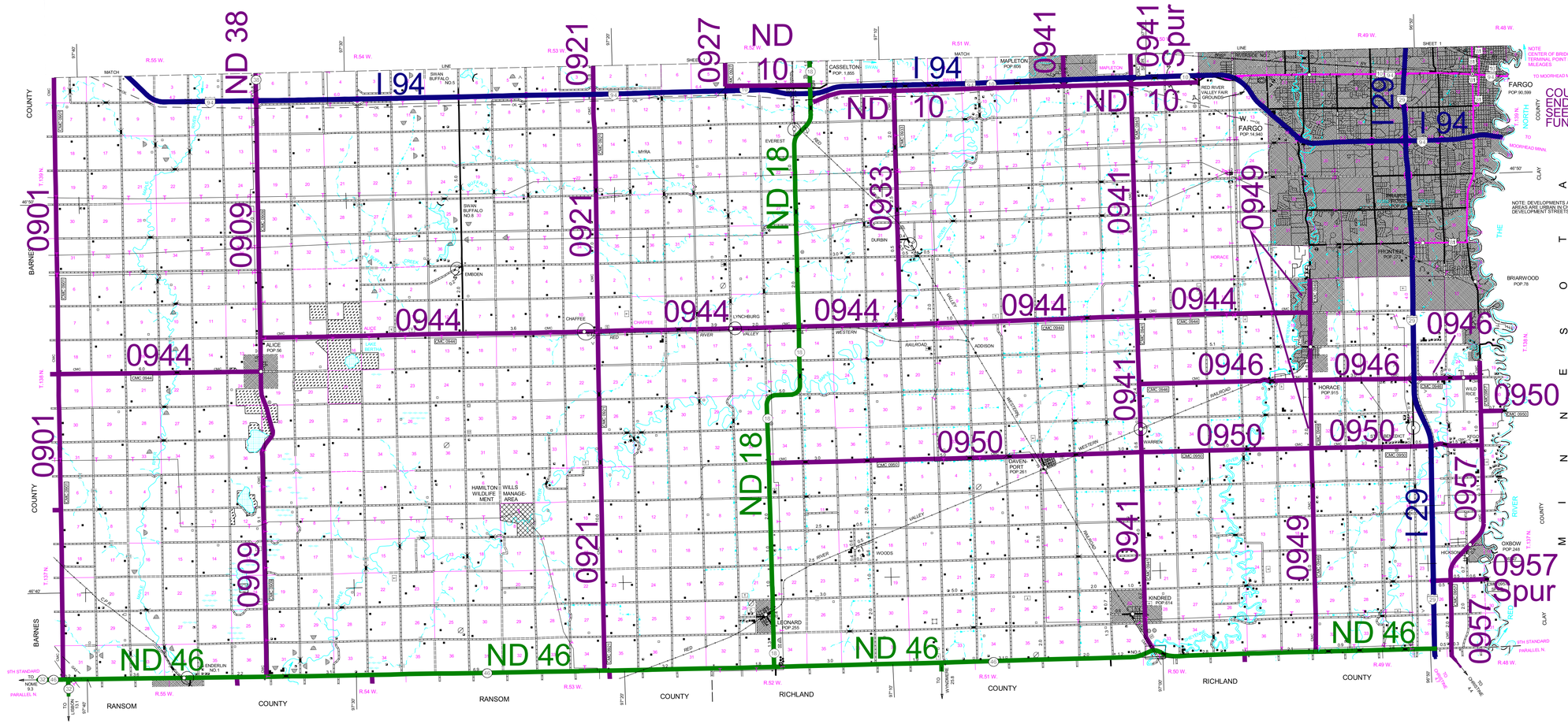

NAME AND LOCATION OF ORGANIZED CIVIL TOWNSHIPS THOSE UNORGANIZED ARE SO NOTED

T. 143 N. R. 55 W. ROCHESTER
T. 143 N. R. 54 W. PAGE
T. 143 N. R. 53 W. DOWS
T. 143 N. R. 52 W. HUNTER
T. 143 N. R. 51 W. BELL
T. 143 N. R. 50 W. KINYON
T. 143 N. R. 49 W. NOBLE
T. 142 N. R. 55 W. LAKE
T. 142 N. R. 54 W. RICH
T. 142 N. R. 53 W. ERIE
T. 142 N. R. 52 W. ARTHUR
T. 142 N. R. 51 W. GUNKEL
T. 142 N. R. 50 W. GARDNER
T. 142 N. R. 49 W. WISER
T. 141 N. R. 55 W. CORNELL
T. 141 N. R. 54 W. AYR
T. 141 N. R. 53 W. EMPIRE
T. 141 N. R. 52 W. AMENIA
T. 141 N. R. 51 W. RUSH RIVER
T. 141 N. R. 50 W. BERLIN
T. 141 N. R. 49 W. HARWOOD
T. 141 N. R. 48 W. HARWOOD
T. 140 N. R. 55 W. TOWER
T. 140 N. R. 54 W. BUFFALO
T. 140 N. R. 53 W. WHEATLAND
T. 140 N. R. 52 W. CASSELTON
T. 140 N. R. 51 W. HARMONY
T. 140 N. R. 50 W. RAYMOND
T. 140 N. R. 49 W. REED
T. 140 N. R. 48 W. FARGO
T. 139 N. R. 55 W. HILL
T. 139 N. R. 54 W. HOWES
T. 139 N. R. 53 W. GILL
T. 139 N. R. 52 W. EVEREST
T. 139 N. R. 51 W. DURBIN
T. 139 N. R. 50 W. MAPLETON
T. 139 N. R. 49 W. BARNES
T. 139 N. R. 48 W. BARNES
T. 138 N. R. 55 W. CLIFTON
T. 138 N. R. 54 W. ELDRED
T. 138 N. R. 53 W. WALBURG
T. 138 N. R. 52 W. MAPLE RIVER
T. 138 N. R. 51 W. ADDISON
T. 138 N. R. 50 W. WARREN
T. 138 N. R. 49 W. STANLEY
T. 138 N. R. 48 W. STANLEY
T. 137 N. R. 55 W. PONTIAC
T. 137 N. R. 54 W. HIGHLAND
T. 137 N. R. 53 W. WATSON
T. 137 N. R. 52 W. LEONARD
T. 137 N. R. 51 W. DAVENPORT
T. 137 N. R. 50 W. NORMANNA
T. 137 N. R. 49 W. PLEASANT
T. 137 N. R. 48 W. PLEASANT

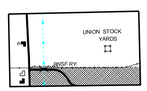

RIVERSIDE NO. 2
SEC. 6, T. 139 N., R. 49 W.

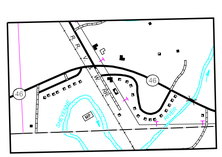

INSET NO. 5
SEC'S. 32 & 33, T. 137 N., R. 50 W.

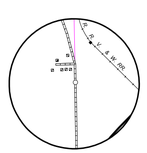

EVEREST
SEC.S. 10, 11, 14, & 15, T. 139, R. 52 W.

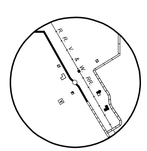

DURBIN
SEC. 32, T.139 N., R. 51 W.

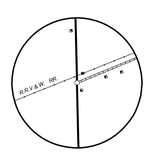

WARREN
SEC'S. 32 & 33, T. 138 N., R. 50 W.

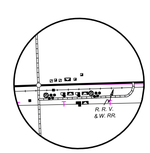

LYNCHBURG
SEC'S. 8, 9, 16, & 17, T. 138 N., R. 52 W.

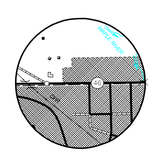

ENDERLIN NO. 1
SEC. 34, T. 137 N., R. 55 W.

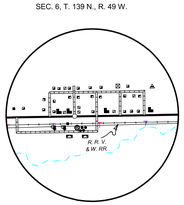

CHAFFEE
SEC'S. 10 & 15, T. 138 N., R. 53 W.

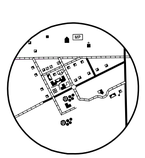

EMBDEN
SEC. 31, T. 139 N., R. 53 W.
SEC. 6, T. 138 N., R. 53 W.
SEC. 36, T. 139 N., R. 54 W.
SEC. 1, T. 138 N., R. 54 W.

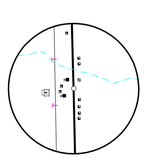

ST. BENEDICT
SEC'S. 34 & 35, T. 138 N., R. 49 W.

LEGEND

- INTERSTATE
- PRINCIPAL ARTERIALS
- MINOR ARTERIALS
- MAJOR COLLECTORS

N
W E
S

STATE OF NORTH DAKOTA
DIAGRAM OF COUNTIES

CASS COUNTY

SCALE
1 0 1 2 3 4 Miles
0 0.25 0.5 Miles
SCALE FOR ENLARGEMENTS
1 0 1 2 3 4 5 Kilometers

2004

BASED ON AERIAL PHOTOGRAPHY OF 1954
GROUND INVENTORY OF 2004
AERIAL INVENTORY OF 2004

UNIVERSAL TRANSVERSE MERCATOR ZONE 14
NORTH AMERICAN DATUM 83

SHEET 2 OF 2

COPIES OF THIS MAP ARE AVAILABLE FOR PUBLIC USE AT A NOMINAL COST FROM:
MAP SALES, N.D. DEPT. OF TRANSPORTATION, 608 E. BLVD. AVE., BISMARCK, N.D. 58505-0700

f:\planning\arcview\stevenn\cmcbook.....