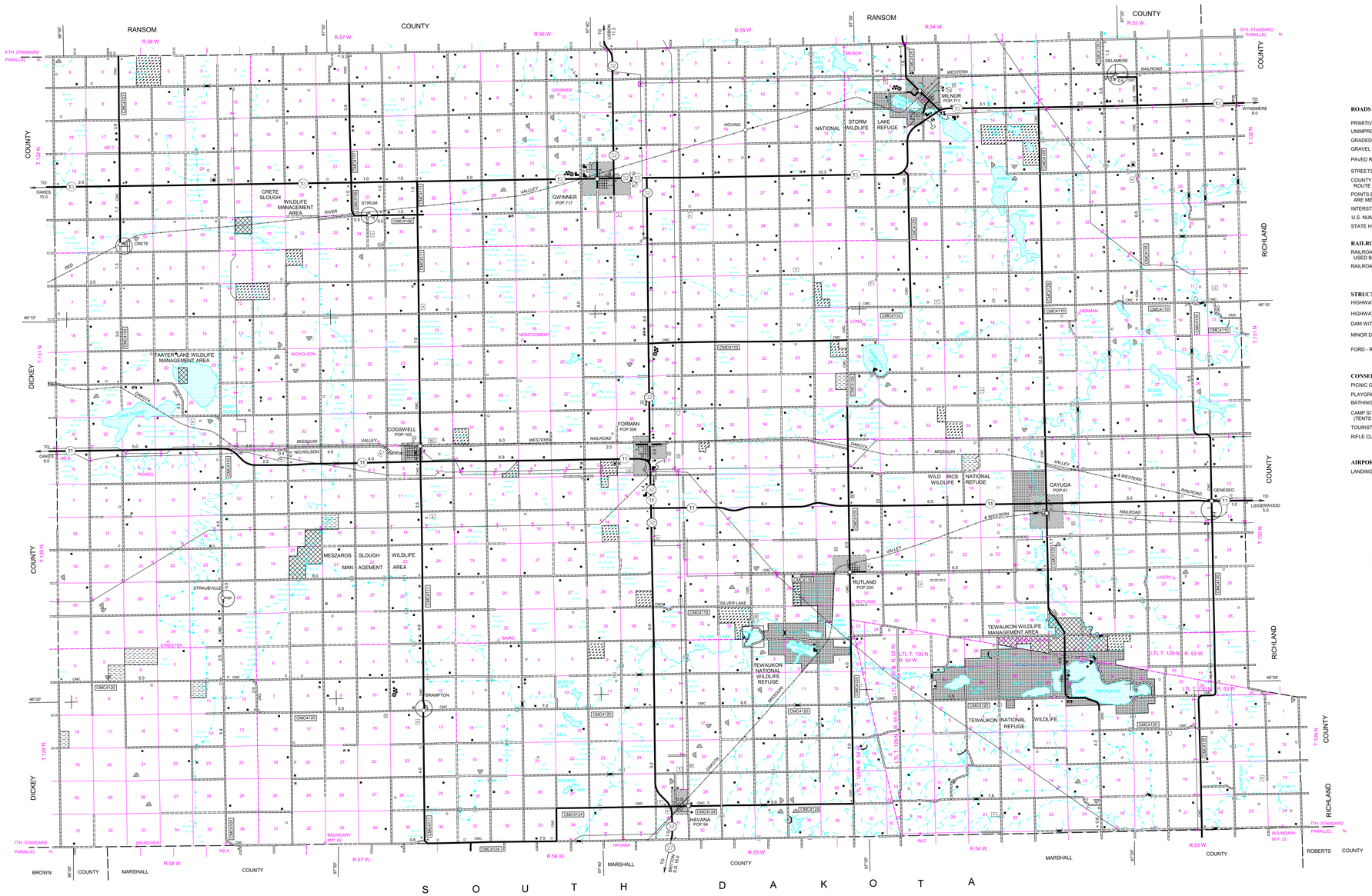

GENERAL LEGEND

ROADS AND ROADWAY FEATURES

- PRIMITIVE ROAD
- UNIMPROVED ROAD
- GRADED AND DRAINED ROAD
- GRAVEL GRADED AND DRAINED ROAD
- PAVED ROAD
- STREETS IN UNINCORPORATED TOWNS
- COUNTY MAJOR COLLECTOR ROUTE NUMBER (CMC 3201)
- POINTS BETWEEN WHICH DISTANCES ARE MEASURED (5.0)
- INTERSTATE NUMBERED HIGHWAY (12)
- U.S. NUMBERED HIGHWAY (83)
- STATE HIGHWAY SYSTEM (30)

RAILROADS

- RAILROAD (ANY NUMBER OF TRACKS USED BY A SINGLE OPERATING CO.)
- RAILROAD STATION

STRUCTURES

- HIGHWAY BRIDGE, GENERAL
- HIGHWAY GRADE SEPARATION
- DAM WITH ROAD
- MINOR DRAINAGE STRUCTURE
- FORD - ROAD ESTABLISHED

CONSERVATION AND RECREATION

- PICNIC GROUND
- PLAYGROUND, BALL FIELD, ETC.
- BATHING BEACH OR SWIMMING POOL
- CAMP SITE, NO PERMANENCE (TENTS OR TRAILER PARKING)
- TOURIST COURT, OR MOTEL
- RIFLE CLUB

AIRPORTS

- LANDING AREA OR STRIP

BOUNDARIES

- STATE OR PROVINCE LINE
- COUNTY LINE
- TOWNSHIP LINE
- CORPORATE LINE
- SECTION LINE
- BOUNDARY TO MARK ENLARGEMENT INSET
- NATIONAL REFUGES
- MONUMENT - SMALL, HISTORIC SITE
- WILDLIFE MANAGEMENT AREA
- WATERFOWL PRODUCTION AREA
- STATE PARKS
- STATE SCHOOL LAND

DRAINAGE

- INTERMITTENT STREAM (NARROW)
- NARROW STREAM
- WIDE STREAM
- WIDE STREAM WITH DAM
- LAKE, RESERVOIR, OR POND
- LAKE, RESERVOIR, OR POND WITH DAM
- MARSH OR SWAMP LAND
- DRAINAGE DITCH
- IRRIGATION DITCH
- CANAL

NAVIGATION

- DOCK, PIER, OR LANDING

EDUCATIONAL AND CORRECTIONAL INSTITUTIONS

- TOWNHALL, GRANGE, OR COMMUNITY HALL

CITY AND VILLAGE CENTERS

- COUNTY SEAT
- OTHER CITIES AND VILLAGES
- INCORPORATED CITY OR VILLAGE (GENERALIZED)

PUBLIC SERVICE FACILITIES

- HIGHWAY GARAGE
- GARBAGE OR RUBBISH DUMP
- SEWAGE DISPOSAL PLANT
- AUTOMOBILE GRAVEYARD
- SCRAP BUILDING MATERIAL
- WATER SUPPLY STAND PIPE OR TANK
- PIPE LINE, GAS (GAS)
- PIPE LINE, OIL (OIL)
- TRANSMISSION LINE
- POWER SUBSTATION
- COMMUNICATION TOWER
- MUNICIPAL BUILDING

INDUSTRIAL

- STORE OR SMALL BUSINESS ESTABLISHMENT
- GROUP OF STORAGE TANKS (OIL OR GAS)
- WAREHOUSE - GENERAL
- GRAIN ELEVATOR
- GRAVEL PIT

FARM UNITS, DWELLINGS, ETC.

- FARM UNIT (FARM UNITS SHOWN IN MUNICIPAL LIMITS INDICATE FARM BUILDINGS FOR FARM USE)
- DWELLING OTHER THAN FARM
- SEASONAL OR SUMMER COLONY DWELLING
- CHURCH
- CEMETERY
- WELL
- TOLL HOUSE, STATE PORT OF ENTRY, OR WEIGHT STATION

MISCELLANEOUS

- TRIANGULATION STATION
- DOT TO INDICATE LOCATION OF ANY CULTURAL FEATURE SHOWN OUT OF POSITION
- ALL VACANT CULTURE INDICATED BY OPEN SYMBOL
- LATITUDE AND LONGITUDE (47°00')

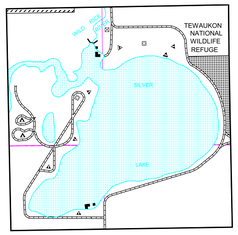

SILVER LAKE
SEC'S. 33 & 34, T. 130 N., R. 55 W.
SEC'S. 3 & 4, T. 129 N., R. 55 W.

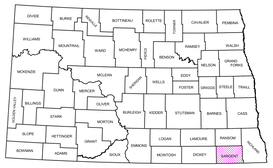

STATE OF NORTH DAKOTA
DIAGRAM OF COUNTIES

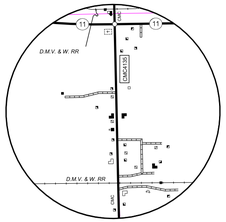

GENESEO
SEC'S. 11, 12, 13, & 14, T. 130 N., R. 53 W.

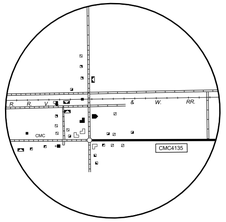

DELAMERE
SEC'S. 4 & 9, T. 132 N., R. 53 W.

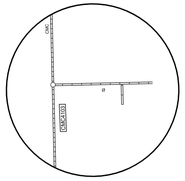

STRAUBVILLE
SEC'S. 25 & 26, T. 130 N., R. 58 W.

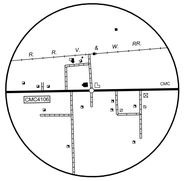

STIRUM
SEC'S. 27 & 34, T. 132 N., R. 57 W.

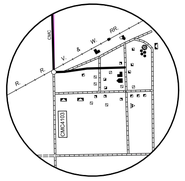

CRETE
SEC'S. 32 & 33, T. 132 N., R. 58 W.
SEC'S. 4 & 5, T. 131 N., R. 58 W.

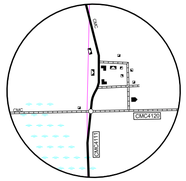

BRAMPTON
SEC'S. 11, 12, 13 & 14, T. 129 N., R. 57 W.

NAME AND LOCATION OF
ORGANIZED CIVIL TOWNSHIPS
THOSE UNORGANIZED ARE SO NOTED

T. 132 N.-R. 58 W. DENVER
T. 132 N.-R. 57 W. VIVIAN
T. 132 N.-R. 56 W. WHITESTONE HILL
T. 132 N.-R. 55 W. WILLEY
T. 132 N.-R. 54 W. MILNOR
T. 132 N.-R. 53 W. HALL
T. 131 N.-R. 58 W. VERNER
T. 131 N.-R. 57 W. HARLEM
T. 131 N.-R. 56 W. BOWEN
T. 131 N.-R. 55 W. DUNBAR
T. 131 N.-R. 54 W. SHUMAN
T. 131 N.-R. 53 W. HERMAN
T. 130 N.-R. 58 W. JACKSON
T. 130 N.-R. 57 W. SARGENT
T. 130 N.-R. 56 W. FORMAN
T. 130 N.-R. 55 W. RUTLAND
T. 130 N.-R. 54 W. RANSOM
L.T.L.T. 129 N.-R. 54 W. RANSOM
T. 130 N.-R. 53 W. KINGSTON
L.T.L.T. 129 N.-R. 53 W. KINGSTON
T. 129 N.-R. 58 W. SOUTHWEST
T. 129 N.-R. 57 W. BRAMPTON
T. 129 N.-R. 56 W. TAYLOR
T. 129 N.-R. 55 W. WEBER
L.T.L.T. 129 N.-R. 54 W. WEBER
L.T.L.T. 130 N.-R. 55 W. TEWAUKON
L.T.L.T. 130 N.-R. 54 W. TEWAUKON
L.T.L.T. 129 N.-R. 55 W. TEWAUKON
T. 129 N.-R. 54 W. TEWAUKON
L.T.L.T. 130 N.-R. 53 W. MARBOE
T. 129 N.-R. 53 W. MARBOE

COPIES OF THIS MAP ARE AVAILABLE FOR PUBLIC USE AT A NOMINAL COST FROM:
MAP SALES, N.D. DEPT. OF TRANSPORTATION, 608 E. BLVD. AVE., BISMARCK, N.D. 58505-0700

N
W E
S

GENERAL HIGHWAY MAP

SARGENT COUNTY
NORTH DAKOTA

PREPARED BY THE
NORTH DAKOTA DEPARTMENT OF TRANSPORTATION
PLANNING AND PROGRAMMING DIVISION

IN COOPERATION WITH THE
U.S. DEPARTMENT OF TRANSPORTATION
FEDERAL HIGHWAY ADMINISTRATION

SCALE
1 0 1 2 3 4 Miles
0 0.25 0.5 Miles
SCALE FOR ENLARGEMENTS
1 0 1 2 3 4 5 Kilometers

2008

BASED ON AERIAL PHOTOGRAPHY OF 1957
GROUND INVENTORY OF 2008
AERIAL INVENTORY OF 2008

UNIVERSAL TRANSVERSE MERCATOR ZONE 14
NORTH AMERICAN DATUM 83

SHEET 1 OF 1