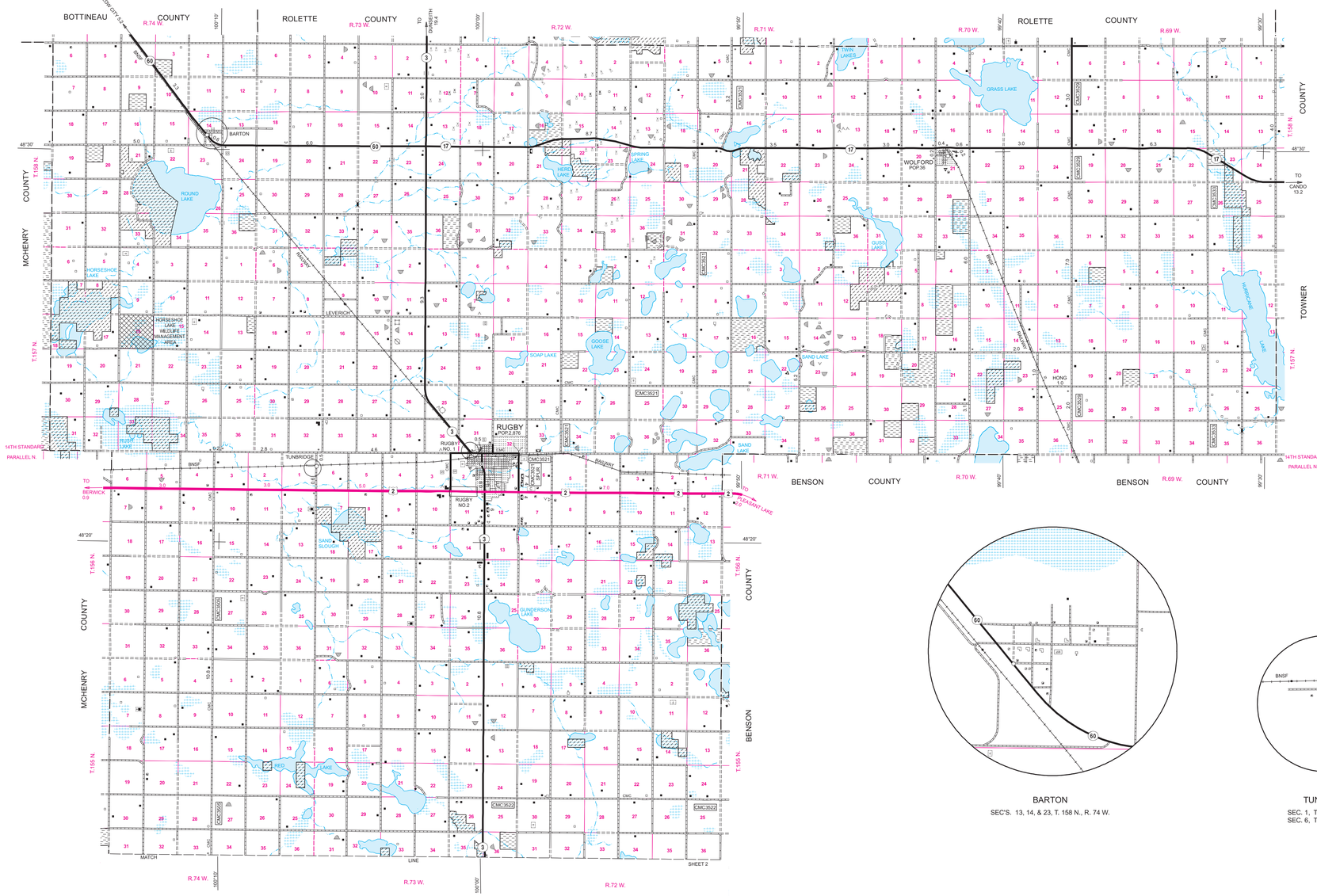

BARTON

SEC'S. 13, 14, & 23, T. 158 N., R. 74 W.

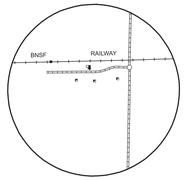

TUNBRIDGE

SEC. 1, T. 156 N., R. 74 W.
SEC. 6, T. 156 N., R. 73 W.

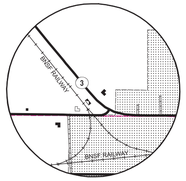

RUGBY NO. 1

SEC. 31, T. 157 N., R. 72 W.
SEC. 2, T. 156 N., R. 73 W.

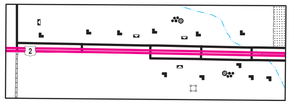

RUGBY NO. 2

SEC'S. 2, & 8, T. 156 N., R. 73 W

GENERAL LEGEND

ROADS AND ROADWAY FEATURES

PRIMITIVE ROAD
UNIMPROVED ROAD
GRADED AND DRAINED ROAD
GRAVEL GRADED AND DRAINED ROAD
PAVED ROAD
STREETS IN UNINCORPORATED AREAS
INTERCHANGE
COUNTY MAJOR COLLECTOR ROUTE NUMBER — CMC 3573
POINTS BETWEEN WHICH DISTANCES ARE MEASURED — 5.0
INTERSTATE NUMBERED HIGHWAY — 94
U.S. NUMBERED HIGHWAY — 85
STATE HIGHWAY SYSTEM — 60

RAILROADS

RAILROAD (ANY NUMBER OF TRACKS USED BY A SINGLE OPERATING CO.)
RAILROAD STATION
RAILROAD GRADE CROSSING
RAILROAD ABOVE
RAILROAD BELOW

DRAINAGE

INTERMITTENT STREAM (NARROW)
NARROW STREAM
WIDE STREAM
WIDE STREAM WITH DAM
LAKE, RESERVOIR, OR POND
LAKE, RESERVOIR, OR POND WITH DAM
MARSH OR SWAMP LAND

NAVIGATION

DOCK, PIER, OR LANDING

BOUNDARIES

COUNTY LINE
TOWNSHIP LINE
CORPORATE LINE
SECTION LINE
MATCH LINE BETWEEN ADJOINING SHEETS OF SAME COUNTY
BOUNDARY TO MARK ENLARGEMENT INSET
NATIONAL REFUGES
MONUMENT - SMALL, HISTORIC SITE
WILDLIFE MANAGEMENT AREA
WATERFOWL PRODUCTION AREA
STATE SCHOOL LAND
NATIONAL PARKS AND OTHER RESERVATIONS

STRUCTURES

HIGHWAY BRIDGE, GENERAL
HIGHWAY GRADE SEPARATION
DAM WITH ROAD
MINOR DRAINAGE STRUCTURE

AIRPORTS

LANDING AREA OR STRIP

FARM UNITS, DWELLINGS, ETC.

FARM UNIT (FARM UNITS SHOWN IN MUNICIPAL LIMITS INDICATE FARM BUILDINGS FOR FARM USE)
DWELLING OTHER THAN FARM
ROWS OR GROUPS OF DWELLINGS CLOSELY SPACED (FIGURE DENOTES NUMBER OF DWELLINGS)
SEASONAL OR SUMMER COLONY DWELLING
SEASONAL DWELLINGS CLOSELY SPACED
CHURCH
CEMETERY
WELL

INDUSTRIAL

STORE OR SMALL BUSINESS ESTABLISHMENT
FACTORY OR INDUSTRIAL PLANT
GROUP OF STORAGE TANKS (OIL OR GAS)
WAREHOUSE - GENERAL
GRAIN ELEVATOR
STOCK YARD - LOADING PEN OR CORRAL
GRAVEL PIT
OIL OR GAS WELL

PUBLIC SERVICE FACILITIES

FIRE ENGINE HOUSE
GARBAGE OR RUBBISH DUMP
SEWAGE DISPOSAL PLANT
WATER SUPPLY STAND PIPE OR TANK
COMMUNICATION TOWER

CONSERVATION AND RECREATION

PICNIC GROUND
PLAYGROUND, BALL FIELD, ETC.,
BATHING BEACH OR SWIMMING POOL
CAMP OR LODGE (PERMANENT SITE WITH BUILDINGS)
SMALL PARK (SP-STATE, CP-COUNTY, MP-MUNICIPAL, WP-WAYSIDE PARK) — SP
GOLF GROUND OR COUNTRY CLUB — C
FAIR GROUND, RACE COURSE, SPEEDWAY

EDUCATIONAL AND CORRECTIONAL INSTITUTIONS

TOWNHALL, GRANGE, OR COMMUNITY HALL
MUSEUM - GENERAL

CITY AND VILLAGE CENTERS

COUNTY SEAT
OTHER CITIES AND VILLAGES
INCORPORATED CITY OR VILLAGE (GENERALIZED)

MISCELLANEOUS

TRIANGULATION STATION
DOT TO INDICATE LOCATION OF ANY CULTURAL FEATURE SHOWN OUT OF POSITION
ALL VACANT CULTURE INDICATED BY OPEN SYMBOL
LATITUDE AND LONGITUDE — 47°00'

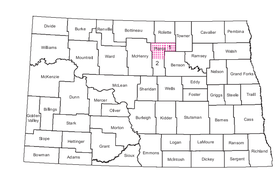

STATE OF NORTH DAKOTA

DIAGRAM OF COUNTIES

GENERAL HIGHWAY MAP
PIERCE COUNTY
NORTH DAKOTA

PREPARED BY THE

NORTH DAKOTA DEPARTMENT OF TRANSPORTATION
PLANNING / ASSET MANAGEMENT DIVISION

IN COOPERATION WITH THE

U.S. DEPARTMENT OF TRANSPORTATION
FEDERAL HIGHWAY ADMINISTRATION

SCALE

1 0 1 2 3 4 Miles

0 0.25 0.5 Miles

SCALE FOR ENLARGEMENTS

1 0 1 2 3 4 5 Kilometers

2012

BASED ON AERIAL PHOTOGRAPHY OF 1954
GROUND INVENTORY OF 2012
AERIAL INVENTORY OF 2012

UNIVERSAL TRANSVERSE MERCATOR ZONE 14
NORTH AMERICAN DATUM 83

SHEET 1 OF 2

Notice of Disclaimer
The North Dakota Department of Transportation (NDDOT) makes this map available on an "as is" basis as a public service. Under no circumstances does NDDOT warrant or certify the information to be free of errors or deficiencies of any kind. NDDOT specifically disclaims all warranties, express or implied, including but not limited to the warranties of merchantability and fitness for a particular purpose.

COPIES OF THIS MAP ARE AVAILABLE FOR PUBLIC USE AT A NOMINAL COST FROM:
MAP SALES, N.D. DEPT. OF TRANSPORTATION, 608 E. BLVD. AVE., BISMARCK, N.D. 58505-0700