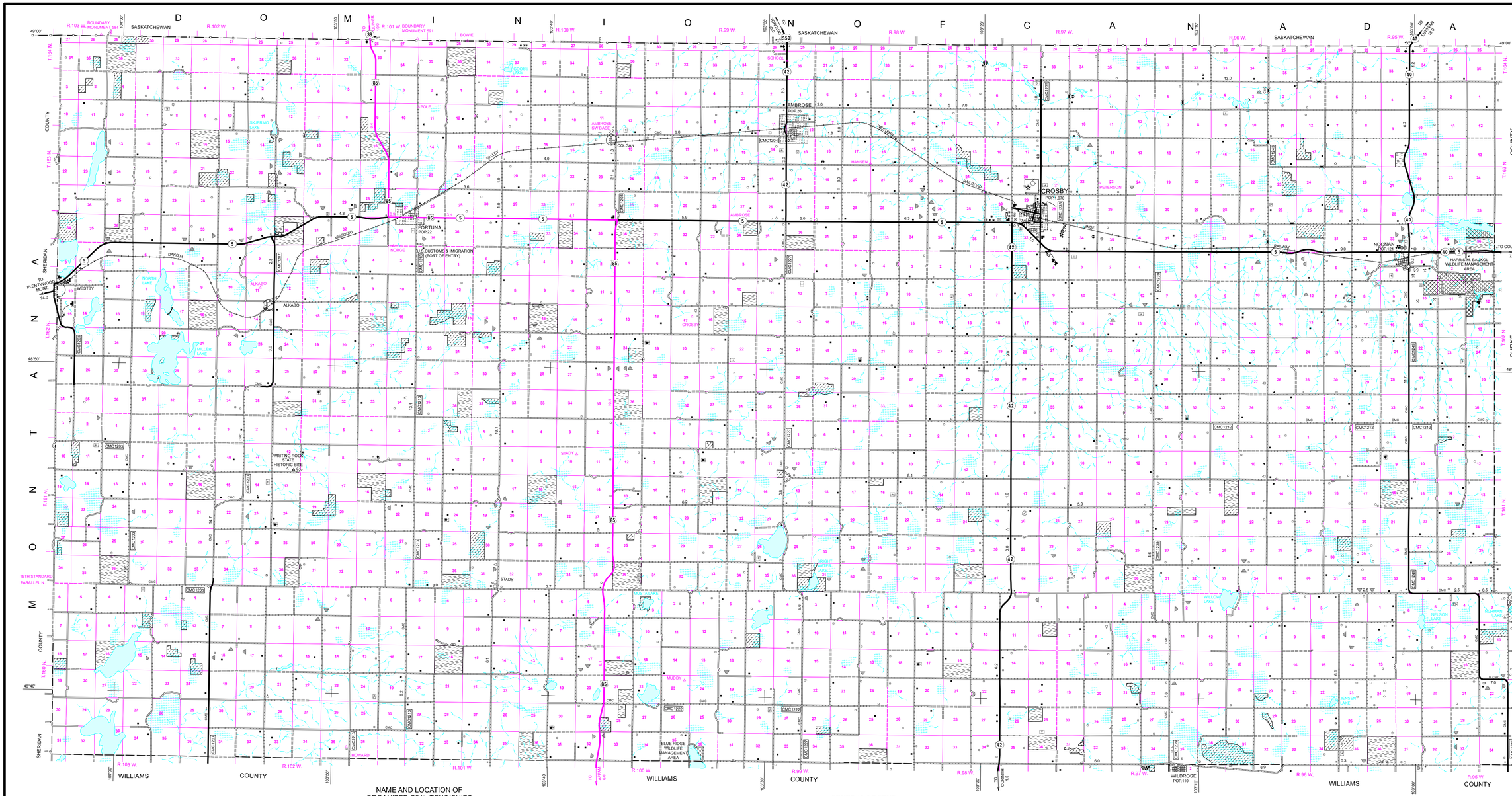

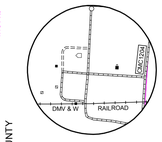

COLGAN

SEC'S. 13 & 14, T. 163 N., R. 100 W.

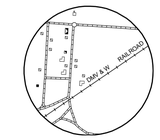

ALKABO

SEC'S. 11 & 14, T. 162 N., R. 102 W.

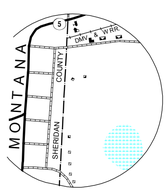

WESTBY

SEC. 10, T. 162 N., R. 103 W.

STATE OF NORTH DAKOTA

DIAGRAM OF COUNTIES

NAME AND LOCATION OF ORGANIZED CIVIL TOWNSHIPS THOSE UNORGANIZED ARE SO NOTED

T. 164 N.-R. 103 W. ELKHORN
T. 163 N.-R. 103 W. ELKHORN
T. 162 N.-R. 103 W. ELKHORN
T. 163 N.-R. 102 W. ELKHORN
T. 162 N.-R. 101 W. DE WITT
T. 163 N.-R. 101 W. DE WITT
T. 164 N.-R. 100 W. GOOSENECK
T. 163 N.-R. 100 W. GOOSENECK
T. 164 N.-R. 99 W. AMBROSE
T. 163 N.-R. 99 W. AMBROSE
T. 164 N.-R. 98 W. BLOOMING PRAIRIE
T. 163 N.-R. 98 W. BLOOMING PRAIIRE
T. 164 N.-R. 97 W. FILLMORE
T. 163 N.-R. 97 W. FILLMORE
T. 164 N.-R. 96 W. LONG CREEK
T. 163 N.-R. 96 W. LONG CREEK
T. 164 N.-R. 95 W. MENTOR
T. 163 N.-R. 95 W. MENTOR
T. 162 N.-R. 103 W. WESTBY
T. 162 N.-R. 102 W. WESTBY
T. 162 N.-R. 101 W. CLINTON
T. 162 N.-R. 100 W. LINCOLN VALLEY
T. 162 N.-R. 99 W. TWIN BUTTE
T. 162 N.-R. 98 W. TROY
T. 162 N.-R. 97 W. HAWKEYE
T. 162 N.-R. 96 W. BLOOMING VALLEY
T. 162 N.-R. 95 W. COALVILLE
T. 161 N.-R. 103 W. DANEVILLE
T. 161 N.-R. 102 W. DANEVILLE
T. 161 N.-R. 101 W. WRITING ROCK
T. 161 N.-R. 100 W. ALEXANDRIA
T. 161 N.-R. 99 W. BURG
T. 161 N.-R. 98 W. PLUMER
T. 161 N.-R. 97 W. FRAZIER
T. 161 N.-R. 96 W. UPLAND
T. 161 N.-R. 95 W. BORDER
T. 160 N.-R. 103 W. FERTILE VALLEY
T. 160 N.-R. 102 W. FERTILE VALLEY
T. 160 N.-R. 101 W. SIOUX TRAIL
T. 160 N.-R. 100 W. SMOKY BUTTE
T. 160 N.-R. 99 W. GARNET
T. 160 N.-R. 98 W. FREDERICK
T. 160 N.-R. 97 W. PALMER
T. 160 N.-R. 96 W. HAYLAND
T. 160 N.-R. 95 W. STONE VIEW

GENERAL LEGEND

ROADS AND ROADWAY FEATURES

PRIMITIVE ROAD
UNIMPROVED ROAD
GRADED AND DRAINED ROAD
GRAVEL GRADED AND DRAINED ROAD
PAVED ROAD
STREETS IN UNINCORPORATED AREAS
INTERCHANGE
INDIAN SERVICE ROAD — IS
COUNTY MAJOR COLLECTOR — CMC 0073
ROUTE NUMBER
POINTS BETWEEN WHICH DISTANCES ARE MEASURED — 5.0
INTERSTATE NUMBERED HIGHWAY — I 94
U.S. NUMBERED HIGHWAY — US 85
STATE HIGHWAY SYSTEM — SD 60

PUBLIC SERVICE FACILITIES

COMMUNICATION TOWER

RAILROADS

RAILROAD (ANY NUMBER OF TRACKS USED BY A SINGLE OPERATING CO.)
RAILROAD STATION
RAILROAD GRADE CROSSING
RAILROAD ABOVE
RAILROAD BELOW
RAILROAD BRIDGE

BOUNDARIES

MONUMENTED BOUNDARY MARKER
NATIONAL BOUNDARY LINE
STATE OR PROVINCE LINE
COUNTY LINE
TOWNSHIP LINE
CORPORATE LINE
SECTION LINE
MONUMENT - SMALL, HISTORIC SITE
WILDLIFE MANAGEMENT AREA
STATE SCHOOL LAND
NATIONAL GRASSLANDS

DRAINAGE

INTERMITTENT STREAM (NARROW)
NARROW STREAM
WIDE STREAM
WIDE STREAM WITH DAM
LAKE, RESERVOIR, OR POND
LAKE, RESERVOIR, OR POND WITH DAM
MARSH OR SWAMP LAND

STRUCTURES

HIGHWAY BRIDGE, GENERAL
DAM WITH ROAD
MINOR DRAINAGE STRUCTURE
CONCRETE FORD OR DIP
FORD - ROAD ESTABLISHED

CONSERVATION AND RECREATION

BATHING BEACH OR SWIMMING POOL
SCENIC SITE
RIFLE CLUB — RC

CITY AND VILLAGE CENTERS

COUNTY SEAT
OTHER CITIES AND VILLAGES
INCORPORATED CITY OR VILLAGE (GENERALIZED)

FARM UNITS, DWELLINGS, ETC.

FARM UNIT (FARM UNITS SHOWN IN MUNICIPAL LIMITS INDICATE FARM BUILDINGS FOR FARM USE)
DWELLING OTHER THAN FARM
CHURCH
CEMETERY

EDUCATIONAL AND CORRECTIONAL INSTITUTIONS

SCHOOLHOUSE

AIRPORTS

LANDING AREA OR STRIP

INDUSTRIAL

STORE OR SMALL BUSINESS ESTABLISHMENT
GAUGING OR PUMPING STATION
GRAVEL PIT
OIL OR GAS WELL
MINE - SHAFT OR DRIFT (ANY KIND)

MISCELLANEOUS

TRIANGULATION STATION
DOT TO INDICATE LOCATION OF ANY CULTURAL FEATURE SHOWN OUT OF POSITION
ALL VACANT CULTURE INDICATED BY OPEN SYMBOL
LATITUDE AND LONGITUDE — 47°00'

N W E S

SCALE

1 0 1 2 3 4 Miles

0 0.25 0.5 Miles

SCALE FOR ENLARGEMENTS

1 0 1 2 3 4 5 Kilometers

2009

BASED ON AERIAL PHOTOGRAPHY OF 1953
GROUND INVENTORY OF 2009
AERIAL INVENTORY OF 2009

UNIVERSAL TRANSVERSE MERCATOR ZONE 14
NORTH AMERICAN DATUM 83

GENERAL HIGHWAY MAP
DIVIDE COUNTY
NORTH DAKOTA

PREPARED BY THE
NORTH DAKOTA DEPARTMENT OF TRANSPORTATION
PLANNING / ASSET MANAGEMENT DIVISION

IN COOPERATION WITH THE
U.S. DEPARTMENT OF TRANSPORTATION
FEDERAL HIGHWAY ADMINISTRATION

SHEET 1 OF 1

Notice of Disclaimer
The North Dakota Department of Transportation (NDDOT) makes this map available on an "as is" basis as a public service. Under no circumstances does NDDOT warrant or certify the information to be free of errors or deficiencies of any kind. NDDOT specifically disclaims all warranties, express or implied, including but not limited to the warranties of merchantability and fitness for a particular purpose. COPIES OF THIS MAP ARE AVAILABLE FOR PUBLIC USE AT A NOMINAL COST FROM: MAP SALES, N.D. DEPT. OF TRANSPORTATION, 608 E. BLVD. AVE., BISMARCK, ND 58505-0700