All Alternatives - 5 - lane - 25th Street to 18th Street

PREFERRED ALTERNATIVE

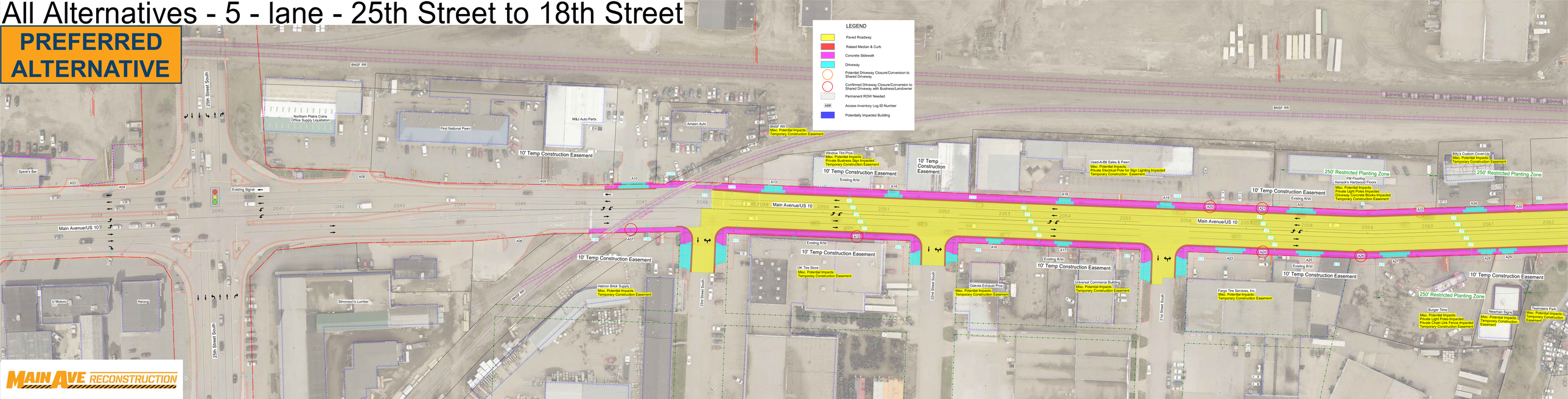

Alternative C1 (5-lane to 4-lane)

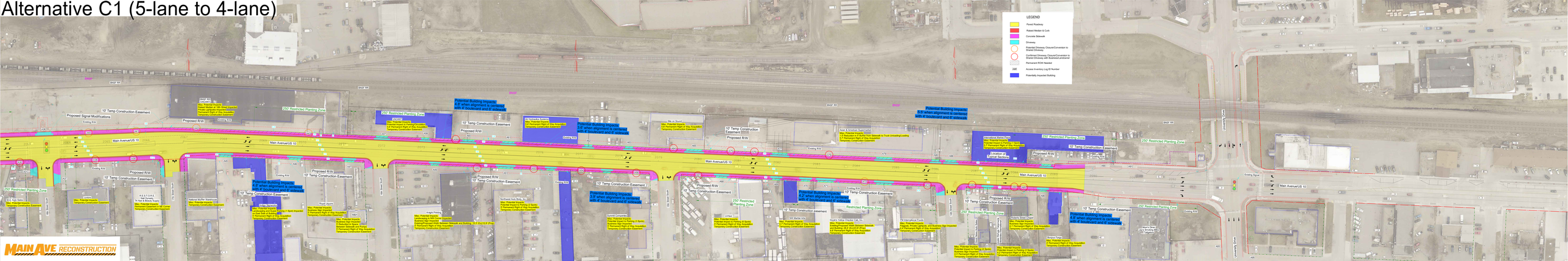
LEGEND
Paved Roadway
Raised Median & Curb
Concrete Sidewalk
Driveway
Potential Driveway Closure/Conversion to Shared Driveway
Confirmed Driveway Closure/Conversion to Shared Driveway with Business/Landowner
Permanent ROW Needed
AA# Access Inventory Log ID Number
Potentially Impacted Building
Main Avenue/US 10
Proposed R/W
10' Temp Construction Easement
250' Restricted Planting Zone
Restricted Planting Zone
Existing R/W
Proposed Signal Modifications
Potential Building Impacts: 4.0' when alignment is centered with 4' boulevard and 8' sidewalk
Potential Building Impacts: 3.0' when alignment is centered with 4' boulevard and 8' sidewalk
Potential Building Impacts: 3.5' when alignment is centered with 4' boulevard and 8' sidewalk
Potential Building Impacts: 2.0' when alignment is centered with 4' boulevard and 8' sidewalk
Potential Building Impacts: 4.0' when alignment is centered with 4' boulevard and 8' sidewalk
Potential Building Impacts: 6.0' when alignment is centered with 4' boulevard and 8' sidewalk
Potential Building Impacts: 4

Alternative C2 (5-lane to 4-lane - no building impacts)

PREFERRED ALTERNATIVE

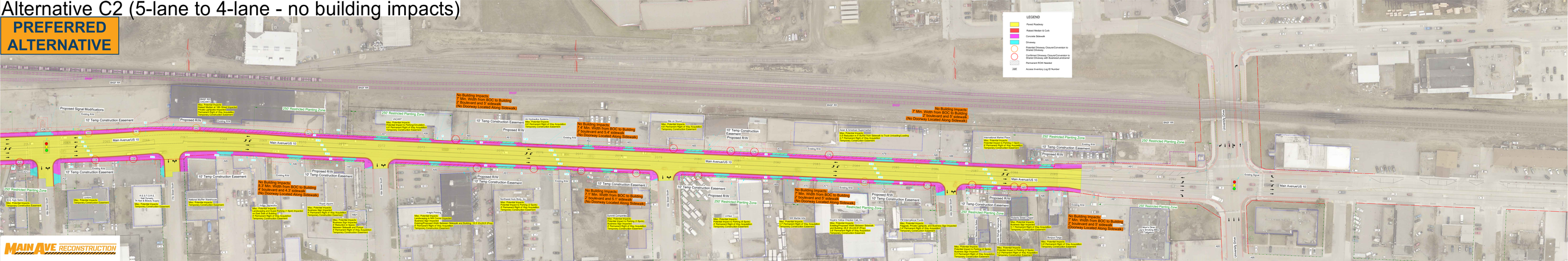

Alternative D (5-lane to 3-lane)

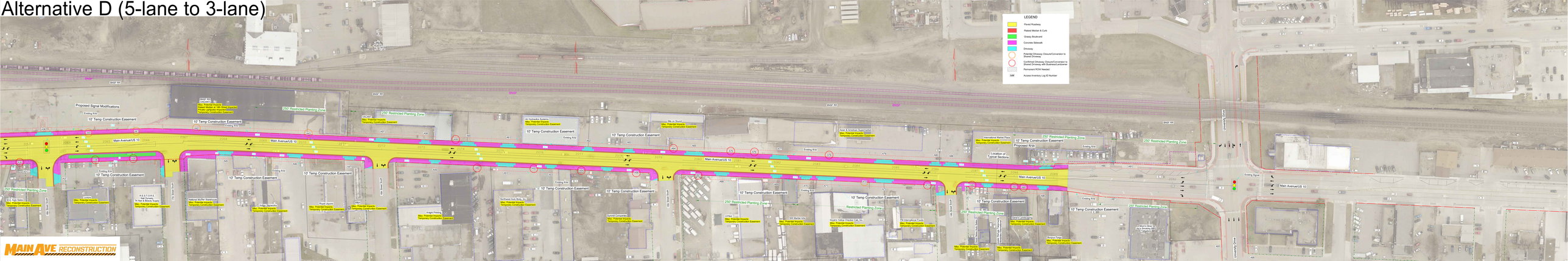
LEGEND
Paved Roadway
Raised Median & Curb
Grassy Boulevard
Concrete Sidewalk
Driveway
Potential Driveway Closure/Conversion to Shared Driveway
Confirmed Driveway Closure/Conversion to Shared Driveway with Business/Landowner
Permanent ROW Needed
A00 Access Inventory Log ID Number
Main Avenue/US 10
BNSF RR
Proposed Signal Modifications
10' Temp Construction Easement
250' Restricted Planting Zone
Proposed ROW
Location of Typical Sections
Restricted Planting Zone
Existing Signal
Lincoln Park Drive
Lincoln Park
Lincoln Park Drive
Lincoln Park Drive
Lincoln Park Drive