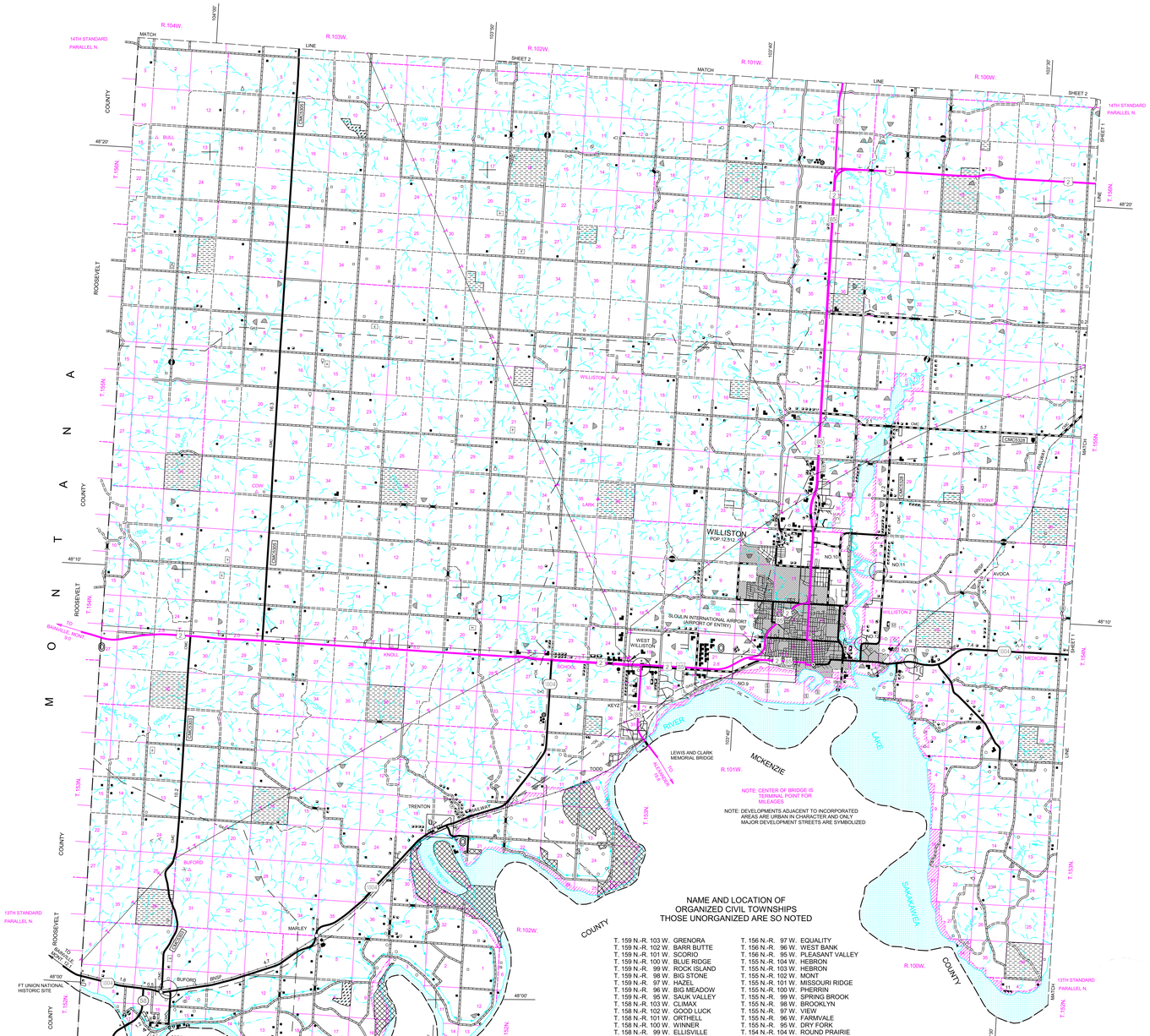

NAME AND LOCATION OF
ORGANIZED CIVIL TOWNSHIPS
THOSE UNORGANIZED ARE SO NOTED

T. 159 N.-R. 103 W. GRENORA
T. 159 N.-R. 102 W. BARK BUTTE
T. 159 N.-R. 101 W. SCORIO
T. 159 N.-R. 100 W. BLUE RIDGE
T. 159 N.-R. 99 W. ROCK ISLAND
T. 159 N.-R. 98 W. BIG STONE
T. 159 N.-R. 97 W. HAZEL
T. 159 N.-R. 96 W. BIG MEADOW
T. 159 N.-R. 95 W. SAUK VALLEY
T. 158 N.-R. 103 W. CLIMAX
T. 158 N.-R. 102 W. GOOD LUCK
T. 158 N.-R. 101 W. ORTHELL
T. 158 N.-R. 100 W. WINNER
T. 158 N.-R. 99 W. ELLISVILLE
T. 158 N.-R. 98 W. RAINBOW
T. 158 N.-R. 97 W. NEW HOME
T. 158 N.-R. 96 W. SOUTH MEADOW
T. 158 N.-R. 95 W. LINDAHL
T. 157 N.-R. 103 W. STRANDAHL
T. 157 N.-R. 102 W. BONETRAILL
T. 157 N.-R. 101 W. BLACK TAIL
T. 157 N.-R. 100 W. ATHENS
T. 157 N.-R. 99 W. DUBLIN
T. 157 N.-R. 98 W. OLIVER
T. 157 N.-R. 97 W. CHAMPION
T. 157 N.-R. 96 W. GOLDEN VALLEY
T. 157 N.-R. 95 W. TIOGA
T. 156 N.-R. 104 W. BULL BUTTE
T. 156 N.-R. 103 W. BULL BUTTE
T. 156 N.-R. 102 W. UNORGANIZED
T. 156 N.-R. 101 W. TYRONE
T. 156 N.-R. 100 W. EAST FORK
T. 156 N.-R. 99 W. MARSHALL
T. 156 N.-R. 98 W. WHEELOCK
T. 156 N.-R. 97 W. EQUALITY
T. 156 N.-R. 96 W. WEST BANK
T. 156 N.-R. 95 W. PLEASANT VALLEY
T. 155 N.-R. 104 W. HEBRON
T. 155 N.-R. 103 W. HEBRON
T. 155 N.-R. 102 W. MONT
T. 155 N.-R. 101 W. MISSOURI RIDGE
T. 155 N.-R. 100 W. PHERRIN
T. 155 N.-R. 99 W. SPRING BROOK
T. 155 N.-R. 98 W. BROOKLYN
T. 155 N.-R. 97 W. VIEW
T. 155 N.-R. 96 W. FARMVALE
T. 155 N.-R. 95 W. DRY FORK
T. 154 N.-R. 104 W. ROUND PRAIRIE
T. 154 N.-R. 103 W. ROUND PRAIRIE
T. 154 N.-R. 102 W. JUDSON
T. 154 N.-R. 101 W. WILLISTON
T. 154 N.-R. 100 W. STONY CREEK
T. 153 N.-R. 100 W. STONY CREEK
T. 152 N.-R. 100 W. STONY CREEK
T. 154 N.-R. 99 W. TWELVE MILE
T. 153 N.-R. 99 W. TWELVE MILE
T. 154 N.-R. 98 W. TRUAX
T. 153 N.-R. 98 W. TRUAX
T. 154 N.-R. 97 W. UNORGANIZED
T. 154 N.-R. 96 W. HOFFLUND
T. 154 N.-R. 95 W. UNORGANIZED
T. 153 N.-R. 104 W. HARDSCRABBLE
T. 153 N.-R. 103 W. HARDSCRABBLE
T. 153 N.-R. 102 W. TRENTON
T. 153 N.-R. 101 W. TRENTON
T. 152 N.-R. 104 W. BUFORD
T. 152 N.-R. 103 W. BUFORD
T. 152 N.-R. 102 W. BUFORD

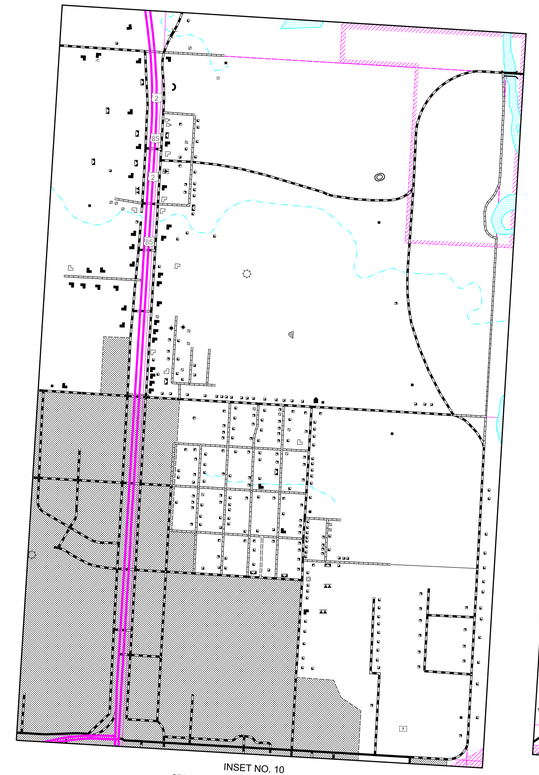

INSET NO. 10
SEC'S. 1, 2, 11, 12, 13 & 14, T. 154 N., R. 101 W.
SEC'S. 6, 7 & 18, T. 154 N., R. 100 W.
SEC'S. 35 & 36, T. 155 N., R. 101 W.
SEC'S. 31 T. 155 N., R. 100 W.

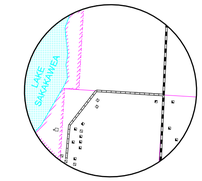

INSET NO. 11
SEC'S. 5, 6, 7 & 8, T. 154 N., R. 100 W.

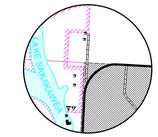

INSET NO. 12
SEC'S. 18 & 19, T. 154 N., R. 100 W.

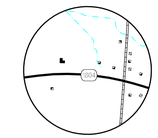

INSET NO. 13
SEC'S. 20 & 21, T. 154 N., R. 100 W.

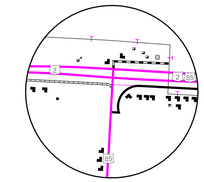

WEST WILLISTON
SEC'S. 19 & 30, T. 154 N., R. 101 W.

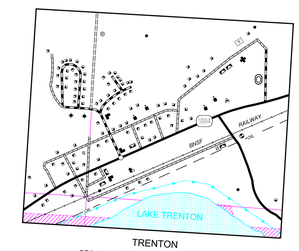

TRENTON
SEC'S. 17, 18, 19 & 20, T. 153 N., R. 102 W.

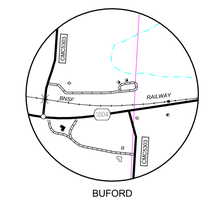

BUFORD
SEC'S. 9 & 10, T. 152 N., R. 104 W.

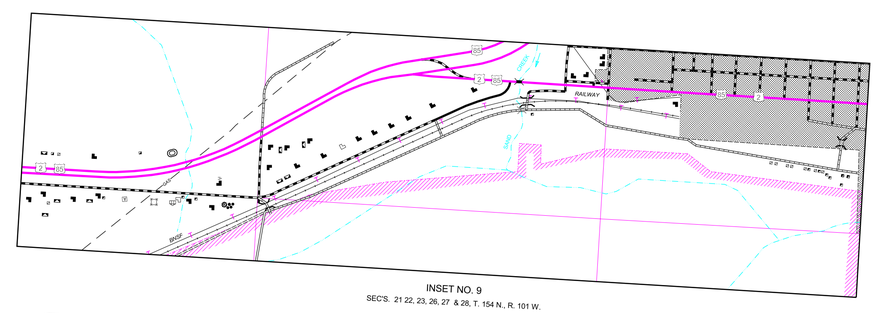

INSET NO. 9
SEC'S. 21 22, 23, 26, 27 & 28, T. 154 N., R. 101 W.

STATE OF NORTH DAKOTA
DIAGRAM OF COUNTIES

WILLIAMS COUNTY
SCALE
1 0 1 2 3 4 Miles
0 0.25 0.5 Miles
SCALE FOR ENLARGEMENTS
1 0 1 2 3 4 5 Kilometers
2003

BASED ON AERIAL PHOTOGRAPHY OF 1958
GROUND INVENTORY OF 2003
AERIAL INVENTORY OF 2003

UNIVERSAL TRANSVERSE MERCADOR ZONE 14
NORTH AMERICAN DATUM 83

COPIES OF THIS MAP ARE AVAILABLE FOR PUBLIC USE AT A NOMINAL COST FROM:
ADDRESS: MAP SALES, N.D. DEPT. OF TRANSPORTATION, 608 E. BLVD. AVE., BISMARCK, N.D. 58505-0700

SHEET 3 OF 3