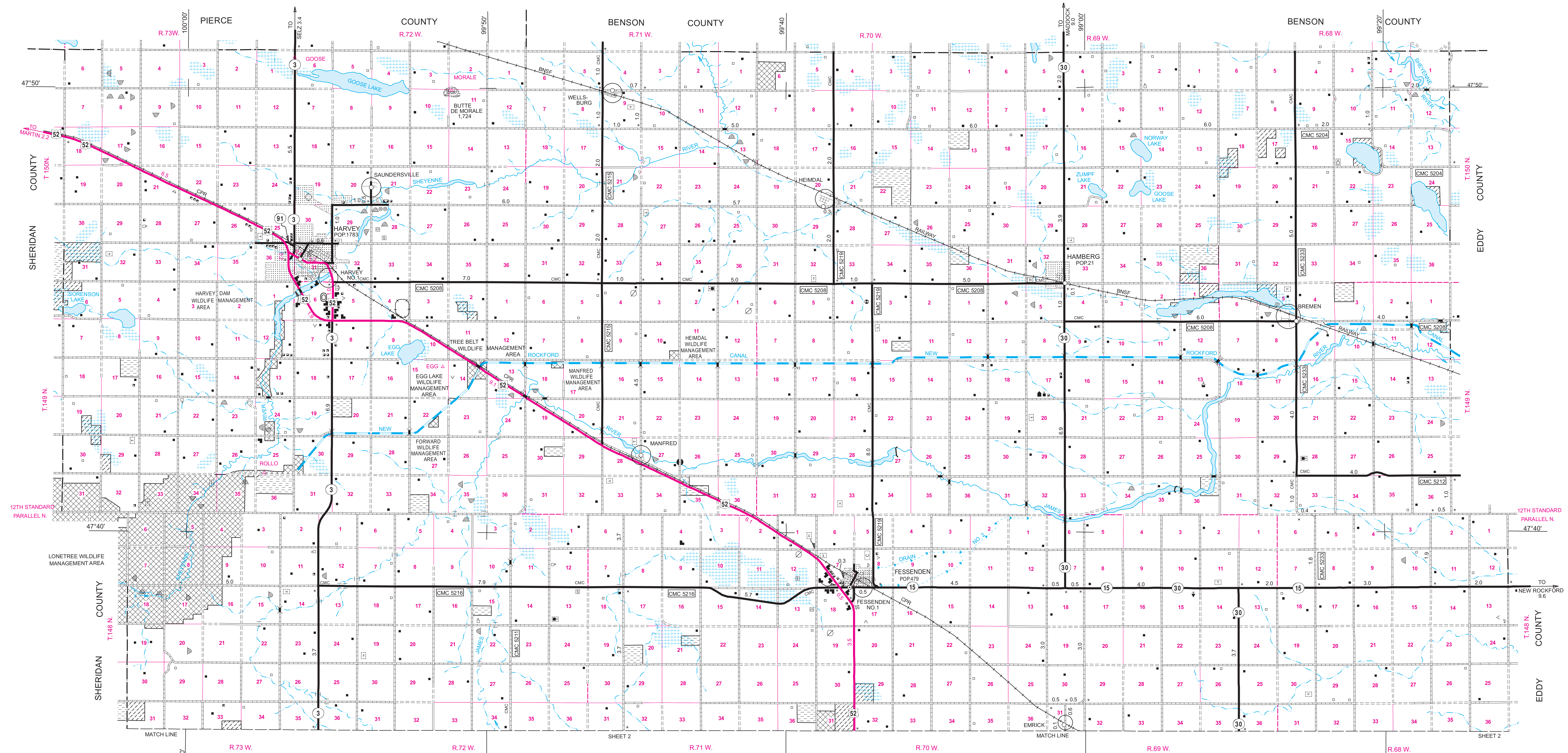

GENERAL LEGEND

ROADS AND ROADWAY FEATURES
- PRIMITIVE ROAD
- UNIMPROVED ROAD
- GRADED AND DRAINED ROAD
- GRAVEL GRADED AND DRAINED ROAD
- PAVED ROAD
- STREETS IN UNINCORPORATED AREAS
- COUNTY MAJOR COLLECTOR ROUTE NUMBER (CMC 0657)
- POINTS BETWEEN WHICH DISTANCES ARE MEASURED (5.0)
- INTERSTATE NUMBERED HIGHWAY (94)
- U.S. NUMBERED HIGHWAY (85)
- STATE HIGHWAY SYSTEM (60)

STRUCTURES
- HIGHWAY BRIDGE, GENERAL
- MINOR DRAINAGE STRUCTURE
- CONCRETE FORD OR DIP
- FORD - ROAD ESTABLISHED

RAILROADS
- RAILROAD (ANY NUMBER OF TRACKS USED BY A SINGLE OPERATING CO.)
- RAILROAD STATION
- RAILROAD BELOW
- RAILROAD ABOVE
- RAILROAD BRIDGE

BOUNDARIES
- COUNTY LINE
- TOWNSHIP LINE
- CORPORATE LINE
- SECTION LINE
- MATCH LINE BETWEEN ADJOINING SHEETS OF SAME COUNTY
- BOUNDARY TO MARK ENLARGEMENT INSET
- NATIONAL REFUGES
- MONUMENT - SMALL, HISTORIC SITE
- WILDLIFE MANAGEMENT AREA
- WATERFOWL PRODUCTION AREA
- STATE SCHOOL LAND

DRAINAGE
- INTERMITTENT STREAM (NARROW)
- NARROW STREAM
- WIDE STREAM
- WIDE STREAM WITH DAM
- LAKE, RESERVOIR, OR POND
- LAKE, RESERVOIR, OR POND WITH DAM
- MARSH OR SWAMP LAND
- DRAINAGE DITCH
- CANAL

NAVIGATION
- DOCK, PIER, OR LANDING

CITY AND VILLAGE CENTERS
- COUNTY SEAT
- OTHER CITIES AND VILLAGES
- INCORPORATED CITY OR VILLAGE (GENERALIZED)

NATURAL FEATURES
- PROMINENT ELEVATION - WITH NAME (8522)

FARM UNITS, DWELLINGS, ETC.
- FARM UNIT (FARM UNITS SHOWN IN MUNICIPAL LIMITS INDICATE FARM BUILDINGS FOR FARM USE)
- DWELLING OTHER THAN FARM
- BARRACKS, OR DORMATORIES FOR STUDENTS, WORKERS, MIGRANTS, ETC.
- CHURCH
- CEMETERY
- CHURCH WITH CEMETERY ADJACENT
- WELL

INDUSTRIAL
- STORE OR SMALL BUSINESS ESTABLISHMENT
- FACTORY OR INDUSTRIAL PLANT
- GROUP OF STORAGE TANKS (OIL OR GAS)
- GAUGING OR PUMPING STATION
- WAREHOUSE - GENERAL
- GRAIN ELEVATOR
- STOCK YARD - LOADING PEN OR CORRAL
- GRAVEL PIT
- GREENHOUSE

EDUCATIONAL AND CORRECTIONAL INSTITUTIONS
- SCHOOLHOUSE
- TOWNHALL, GRANGE, OR COMMUNITY HALL

CONSERVATION AND RECREATION
- PICNIC GROUND
- PLAYGROUND, BALL FIELD, ETC.,
- BATHING BEACH OR SWIMMING POOL
- SMALL PARK (SP-STATE, CP-COUNTY, MP-MUNICIPAL, WP-WAYSIDE PARK) (SP)
- GOLF GROUND OR COUNTRY CLUB (C)
- AMUSEMENT PARK OR HALL (A)
- FAIR GROUND, RACE COURSE, SPEEDWAY
- RIFLE CLUB (RC)
- DRIVE-IN THEATER
- ZOO (Z)

PUBLIC SERVICE FACILITIES
- POST OFFICE
- HIGHWAY GARAGE
- GARBAGE OR RUBBISH DUMP (D)
- SEWAGE DISPOSAL PLANT (S)
- AUTOMOBILE GRAVEYARD (A)
- WATER SUPPLY STAND PIPE OR TANK (W)
- COMMUNICATION TOWER

MISCELLANEOUS
- TRIANGULATION STATION
- FORT, ARMY CAMP, BARRACKS, OR OTHER MILITARY POST
- DOT TO INDICATE LOCATION OF ANY CULTURAL FEATURE SHOWN OUT OF POSITION
- ALL VACANT CULTURE INDICATED BY OPEN SYMBOL
- LATITUDE AND LONGITUDE (47°00')

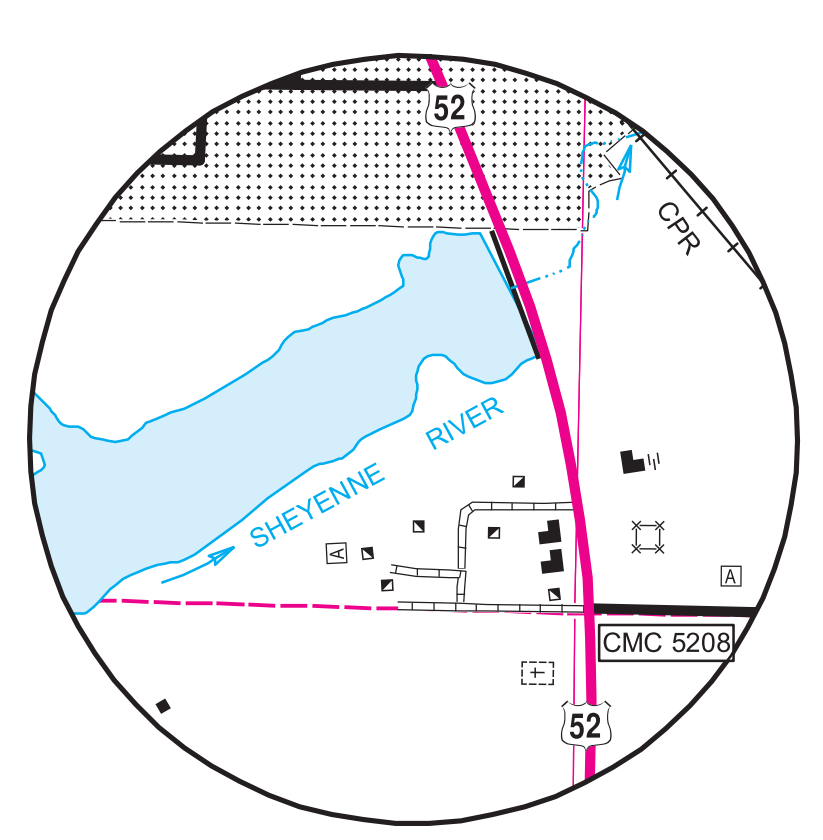

HARVEY NO. 1
SEC'S. 31 & 32, T. 150 N., R. 72 W.
SEC'S. 5 & 6, T. 149 N., R. 72 W.

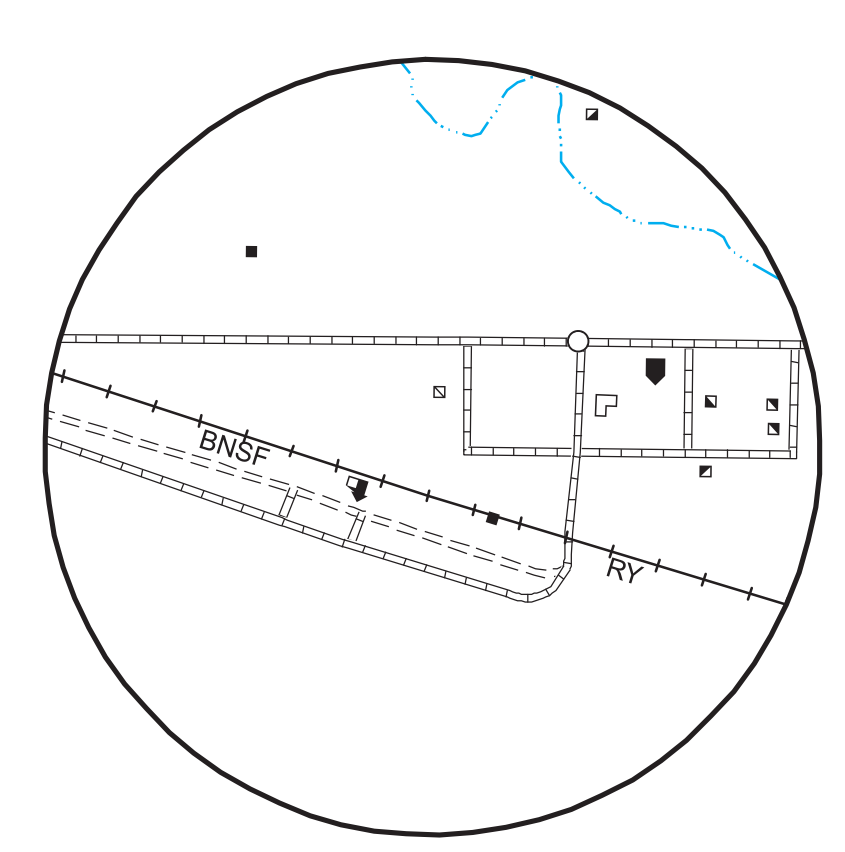

WELLSBURG
SEC'S. 4 & 9, T. 150 N., R. 71 W.

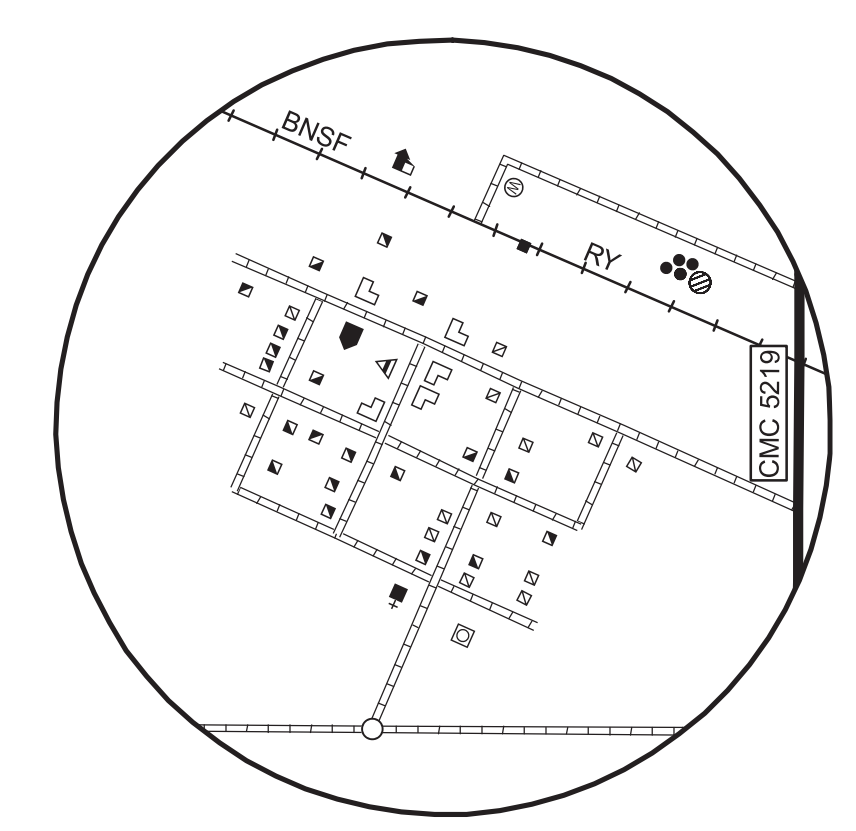

HEIMDAL
SEC'S. 20, 21, & 29, T. 150 N., R. 70 W.

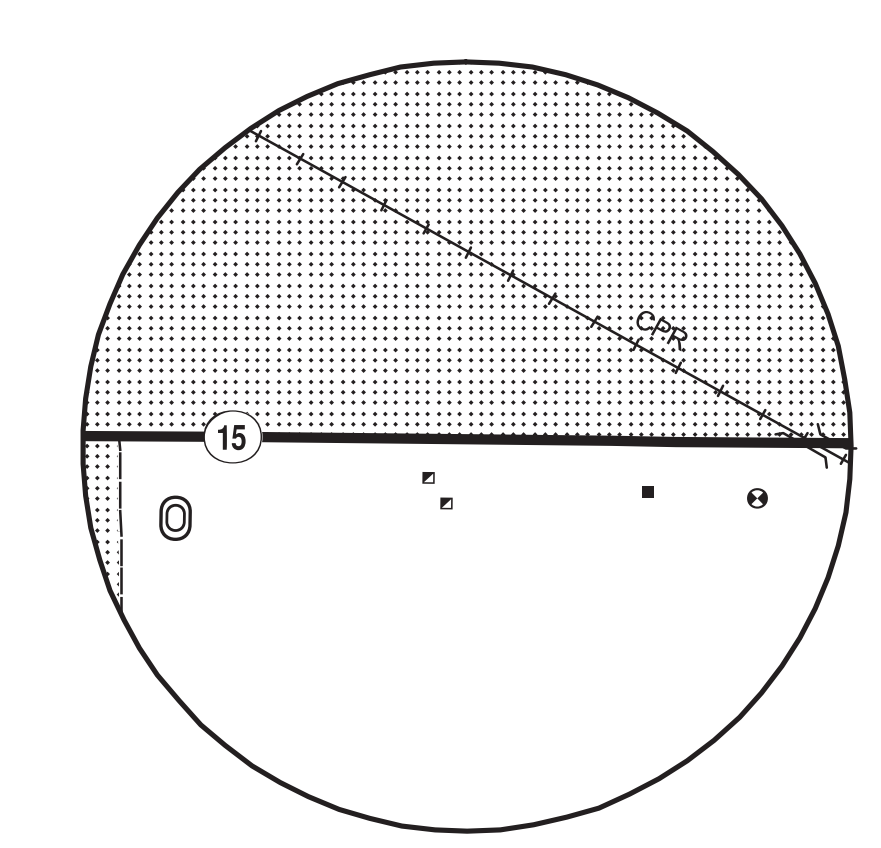

FESSENDEN NO. 1
SEC'S. 7, 8, 17, & 18, T. 148 N., R. 70 W.

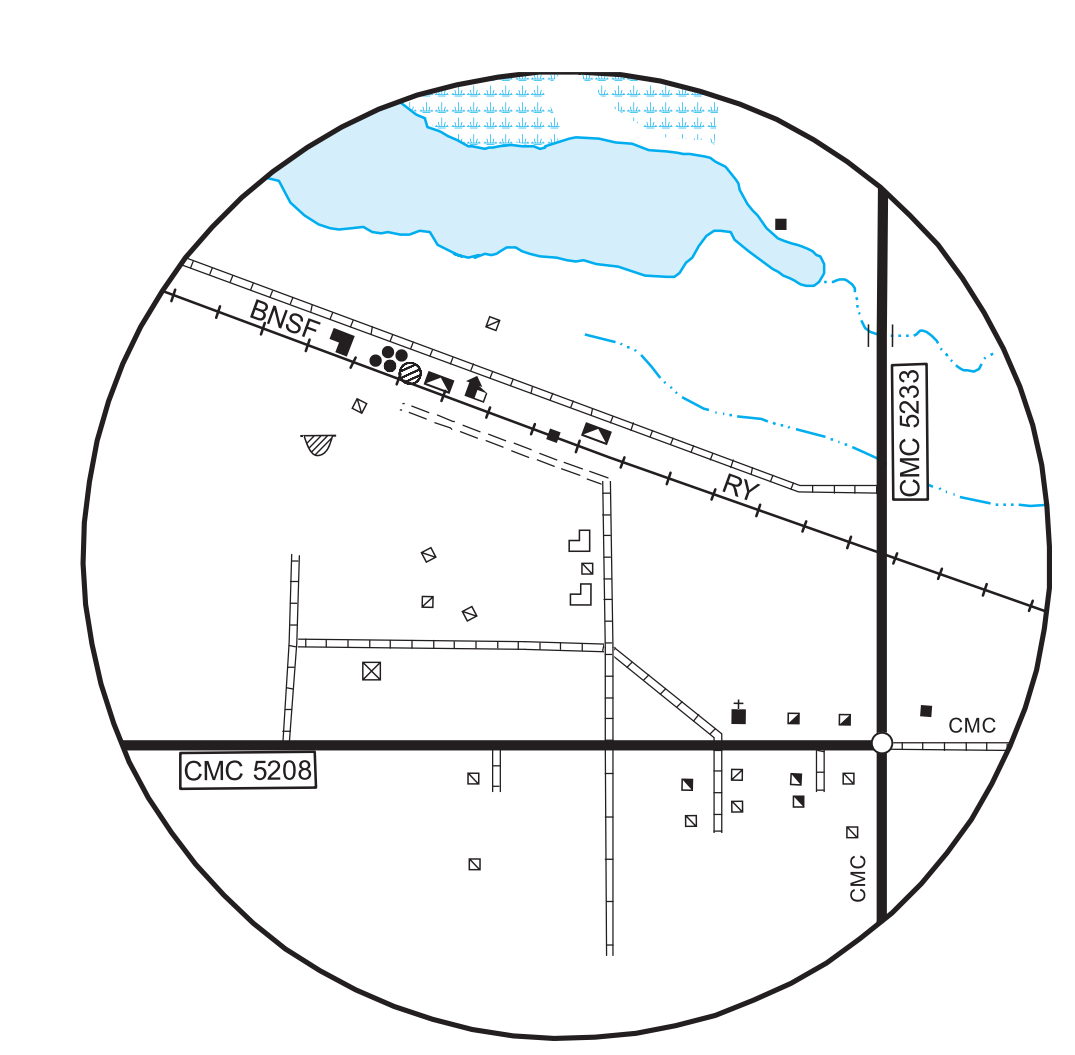

BREMEN
SEC'S. 4, 5, 8, & 9, T. 149 N., R. 68 W.

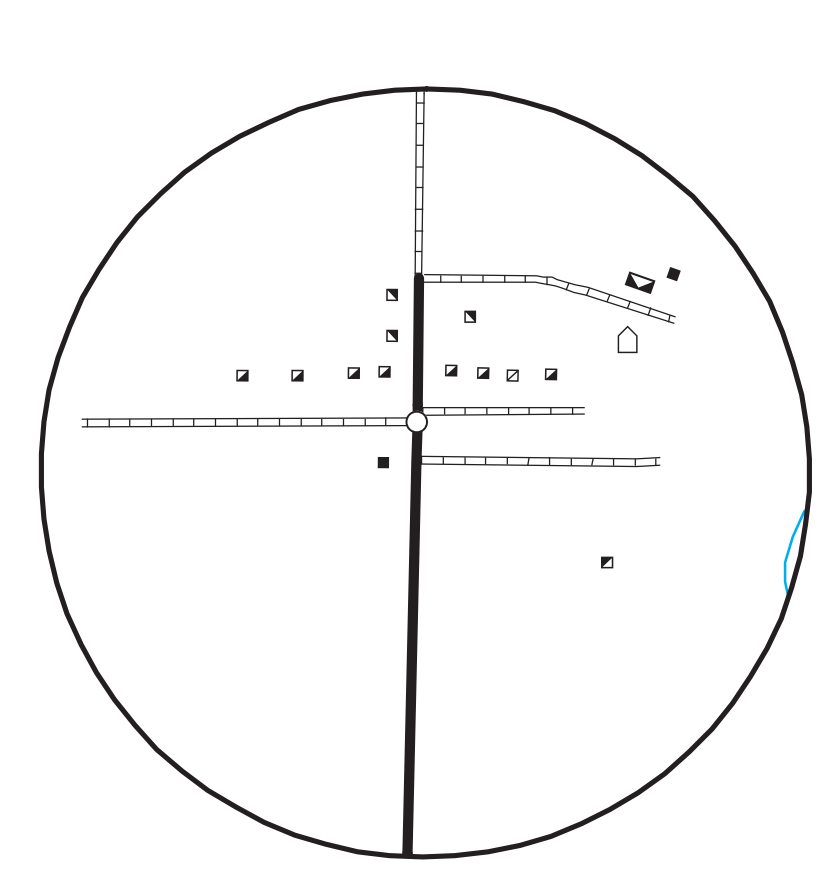

SAUNDERSVILLE
SEC'S. 20 & 21, T. 150 N., R. 72 W.

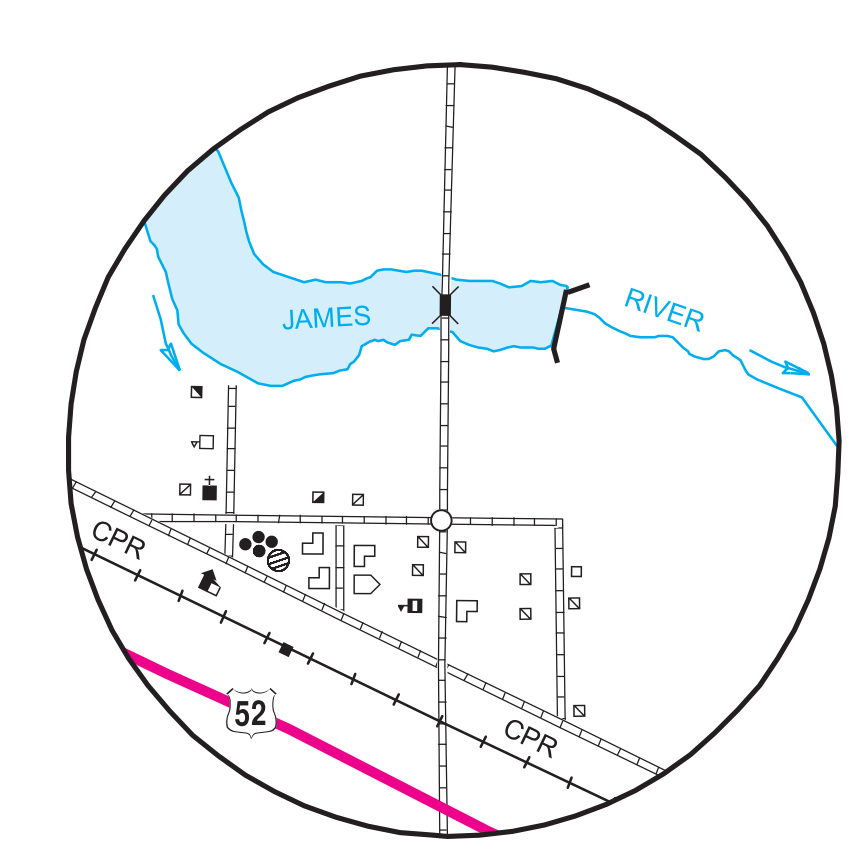

MANFRED
SEC'S. 27 & 28, T. 149 N., R. 71 W.

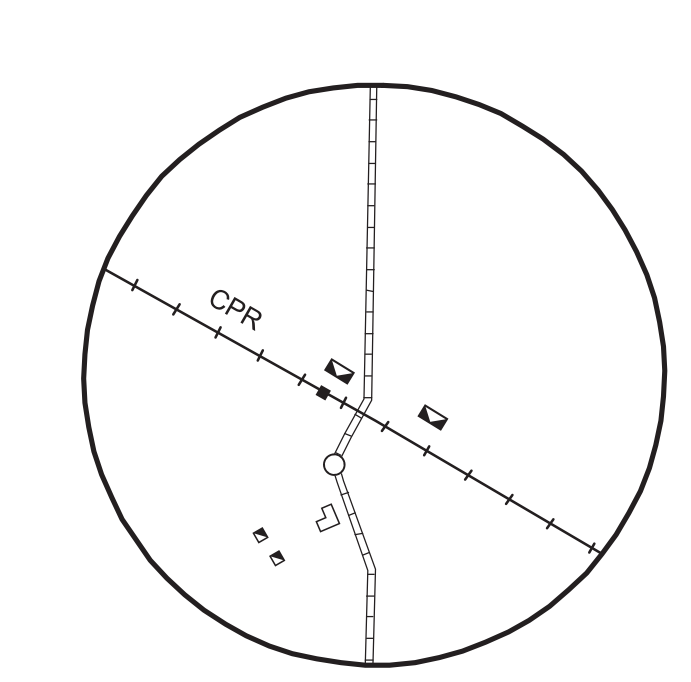

EMRICK
SEC. 31, T. 148 N., R. 69 W.

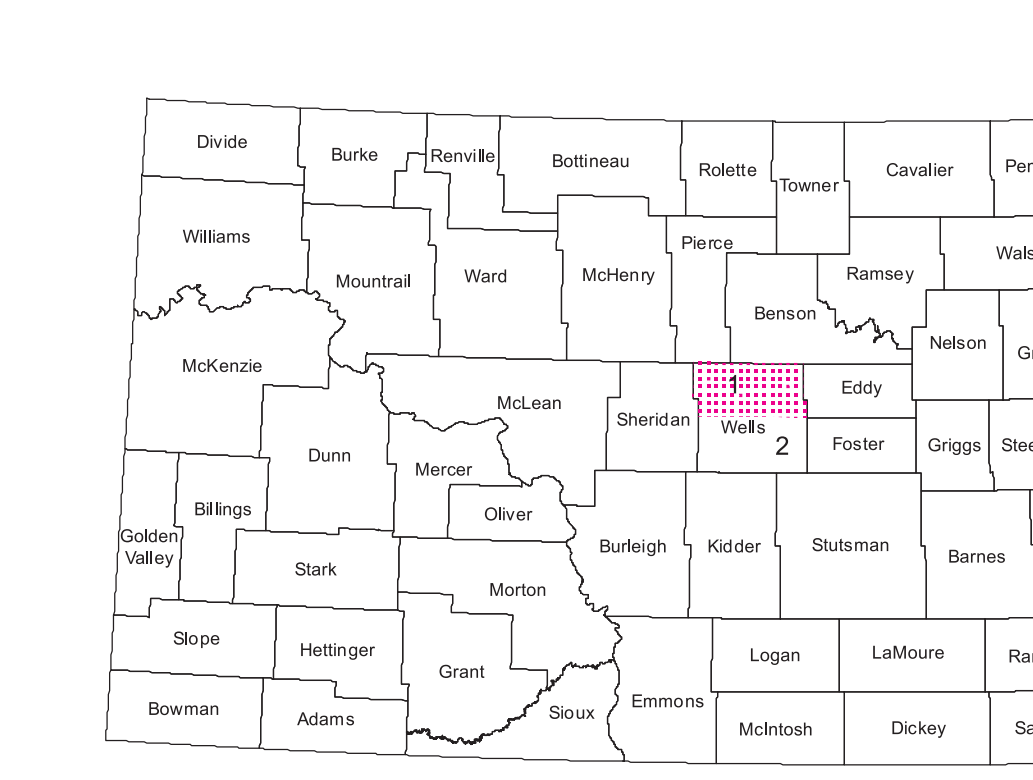

STATE OF NORTH DAKOTA
DIAGRAM OF COUNTIES

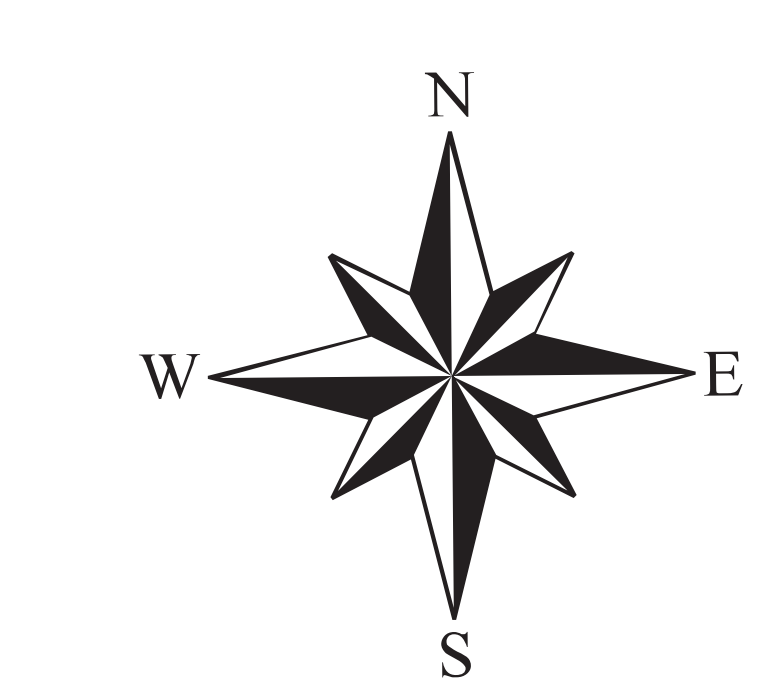

GENERAL HIGHWAY MAP
WELLS COUNTY
NORTH DAKOTA

PREPARED BY THE
NORTH DAKOTA DEPARTMENT OF TRANSPORTATION
PLANNING / ASSET MANAGEMENT DIVISION
IN COOPERATION WITH THE
U.S. DEPARTMENT OF TRANSPORTATION
FEDERAL HIGHWAY ADMINISTRATION

SCALE
1 0 1 2 3 4 Miles
0 0.25 0.5 Miles
SCALE FOR ENLARGEMENTS
1 0 1 2 3 4 5 Kilometers

2010

BASED ON AERIAL PHOTOGRAPHY OF 1954
GROUND INVENTORY OF 2010
AERIAL INVENTORY OF 2010

UNIVERSAL TRANSVERSE MERCATOR ZONE 14
NORTH AMERICAN DATUM 83

SHEET 1 OF 2

Notice of Disclaimer
The North Dakota Department of Transportation (NDDOT) makes this map available on an "as is" basis as a public service. Under no circumstances does NDDOT warrant or certify the information to be free of errors or deficiencies of any kind. NDDOT specifically disclaims all warranties, express or implied, including but not limited to the warranties of merchantability and fitness for a particular purpose.
COPIES OF THIS MAP ARE AVAILABLE FOR PUBLIC USE AT A NOMINAL COST FROM:
MAP SALES, ND DEPARTMENT OF TRANSPORTATION, 608 E. BLVD. AVE., BISMARCK, N.D. 58505-0700