NAME AND LOCATION OF
ORGANIZED CIVIL TOWNSHIPS
THOSE UNORGANIZED ARE SO NOTED

T. 150 N.-R. 77 W. STRASSBURG
T. 150 N.-R. 76 W. UNORGANIZED
T. 150 N.-R. 75 W. UNORGANIZED
T. 150 N.-R. 74 W. MARTIN
T. 149 N.-R. 77 W. HIGHLAND
T. 149 N.-R. 76 W. UNORGANIZED
T. 149 N.-R. 75 W. NEW GERMANTOWN
T. 149 N.-R. 74 W. BERLIN
T. 148 N.-R. 78 W. HOLMES
T. 148 N.-R. 77 W. UNORGANIZED
T. 148 N.-R. 76 W. LINCOLN DALE
T. 148 N.-R. 75 W. UNORGANIZED
T. 148 N.-R. 74 W. FAIRVIEW
T. 147 N.-R. 78 W. UNORGANIZED
T. 147 N.-R. 77 W. UNORGANIZED
T. 147 N.-R. 76 W. UNORGANIZED
T. 147 N.-R. 75 W. UNORGANIZED
T. 147 N.-R. 74 W. BOONE
T. 146 N.-R. 78 W. PICKARD
T. 146 N.-R. 77 W. McCLUSKY
T. 146 N.-R. 76 W. UNORGANIZED
T. 146 N.-R. 75 W. DENHOFF
T. 146 N.-R. 74 W. GOODRICH
T. 145 N.-R. 78 W. EDGEMONT
T. 145 N.-R. 77 W. UNORGANIZED
T. 145 N.-R. 76 W. UNORGANIZED
T. 145 N.-R. 75 W. UNORGANIZED
T. 145 N.-R. 74 W. MAUCH

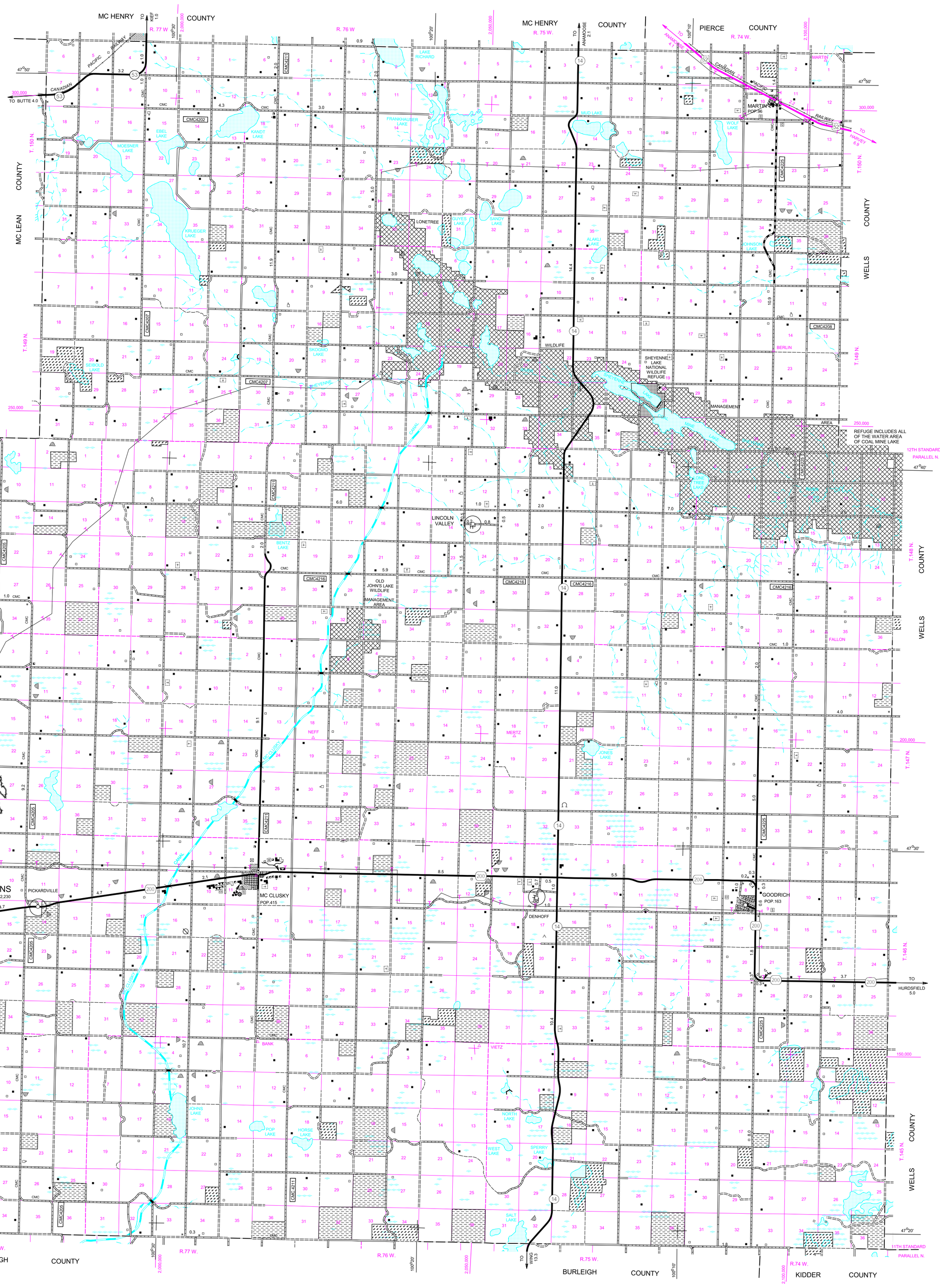

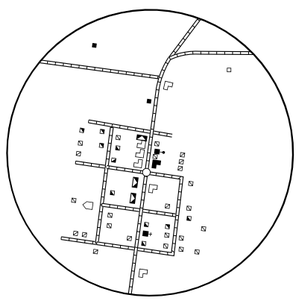

DENHOFF

SEC. 8, T. 146 N., R. 75 W.

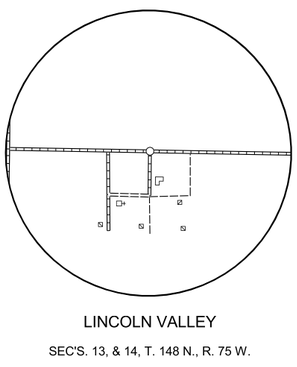

LINCOLN VALLEY

SEC'S. 13, & 14, T. 148 N., R. 75 W.

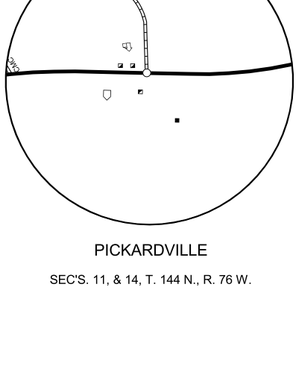

PICKARDVILLE

SEC'S. 11, & 14, T. 144 N., R. 76 W.

GENERAL LEGEND

ROADS AND ROADWAY FEATURES

SELDOM USED TRAILS
PRIMITIVE ROAD
UNIMPROVED ROAD
GRADED AND DRAINED ROAD
GRAVEL GRADED AND DRAINED ROAD
BITUMINOUS ROAD - LOW TYPE
PAVED ROAD - INCLUDING HIGH TYPE BITUMINOUS
STREETS IN UNINCORPORATED TOWNS
COUNTY MAJOR COLLECTOR ROUTE NUMBER (CMC 0657)
POINTS BETWEEN WHICH DISTANCES ARE MEASURED (5.0)
INTERSTATE NUMBERED HIGHWAY (94)
U.S. NUMBERED HIGHWAY (85)
STATE HIGHWAY SYSTEM (60)

RAILROADS

RAILROAD (ANY NUMBER OF TRACKS USED BY A SINGLE OPERATING CO.)
RAILROAD STATION
RAILROAD GRADE CROSSING
RAILROAD ABOVE

STRUCTURES

HIGHWAY BRIDGE, GENERAL
HIGHWAY GRADE SEPARATION
DAM WITH ROAD
MINOR DRAINAGE STRUCTURE

AIRPORTS

LANDING AREA OR STRIP

NATURAL FEATURES

PROMINENT ELEVATION - WITH NAME 8522

BOUNDARIES

COUNTY LINE
TOWNSHIP LINE
CORPORATE LINE
SECTION LINE
BOUNDARY TO MARK ENLARGEMENT INSET
NATIONAL PARKS, REFUGES, AND OTHER RESERVATIONS
MONUMENT - SMALL, HISTORIC SITE
WILDLIFE MANAGEMENT AREA
WATERFOWL PRODUCTION AREA
STATE PARKS
STATE SCHOOL LAND

DRAINAGE

INTERMITTENT STREAM (NARROW)
NARROW STREAM
WIDE STREAM
WIDE STREAM WITH DAM
LAKE, RESERVOIR, OR POND
LAKE, RESERVOIR, OR POND WITH DAM
MARSH OR SWAMP LAND
CANAL

MISCELLANEOUS

TRIANGULATION STATION
DOT TO INDICATE LOCATION OF ANY CULTURAL FEATURE SHOWN OUT OF POSITION
ALL VACANT CULTURE INDICATED BY OPEN SYMBOL
PLANE COORDINATE LINES (1,450,000)
LATITUDE AND LONGITUDE (47°00')

EDUCATIONAL AND CORRECTIONAL INSTITUTIONS

TOWNHALL, GRANGE, OR COMMUNITY HALL

FARM UNITS, DWELLINGS, ETC.

FARM UNIT (FARM UNITS SHOWN IN MUNICIPAL LIMITS INDICATE FARM BUILDINGS FOR FARM USE)
DWELLING OTHER THAN FARM
CHURCH
CEMETERY

PUBLIC SERVICE FACILITIES

POST OFFICE
HIGHWAY GARAGE
GARBAGE OR RUBBISH DUMP
SEWAGE DISPOSAL PLANT
SCRAP METAL
PIPE LINE, GAS
PIPE LINE, OIL
TRANSMISSION LINE
POWER PLANT
POWER SUBSTATION
COMMUNICATION TOWER

INDUSTRIAL

STORE OR SMALL BUSINESS ESTABLISHMENT
FACTORY OR INDUSTRIAL PLANT
GROUP OF STORAGE TANKS (OIL OR GAS)
WAREHOUSE - GENERAL
GRAVEL PIT

CITY AND VILLAGE CENTERS

COUNTY SEAT
OTHER CITIES AND VILLAGES
INCORPORATED CITY OR VILLAGE (GENERALIZED)

CONSERVATION AND RECREATION

TOURIST COURT, OR MOTEL
RIDING ACADEMY

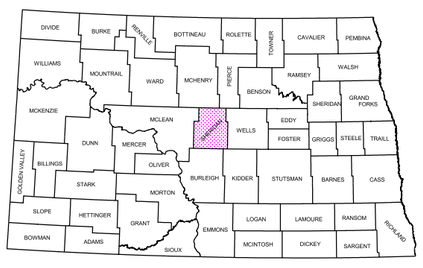

STATE OF NORTH DAKOTA
DIAGRAM OF COUNTIES

N
W E
S

GENERAL HIGHWAY MAP

SHERIDAN COUNTY
NORTH DAKOTA

PREPARED BY THE
NORTH DAKOTA DEPARTMENT OF TRANSPORTATION
PLANNING AND PROGRAMMING DIVISION

IN COOPERATION WITH THE
U.S. DEPARTMENT OF TRANSPORTATION
FEDERAL HIGHWAY ADMINISTRATION

SCALE
1 0 1 2 3 4 Miles
0 0.25 0.5 Miles
SCALE FOR ENLARGEMENTS
1 0 1 2 3 4 5 Kilometers

2001

BASED ON AERIAL PHOTOGRAPHY OF 1957
GROUND INVENTORY OF 2001
AERIAL INVENTORY OF 1994

UNIVERSAL TRANSVERSE MERCADOR ZONE 14
NORTH AMERICAN DATUM 83
(50,000 FOOT INTERVAL)

COPIES OF THIS MAP ARE AVAILABLE FOR PUBLIC USE AT A NOMINAL COST FROM:
ADDRESS: MAP SALES, N.D. DEPT. OF TRANSPORTATION, 608 E. BLVD. AVE., BISMARCK, N.D. 58505-0700

GENERAL HIGHWAY MAP
SHERIDAN COUNTY
NORTH DAKOTA

SHEET 1 OF 1

42-1