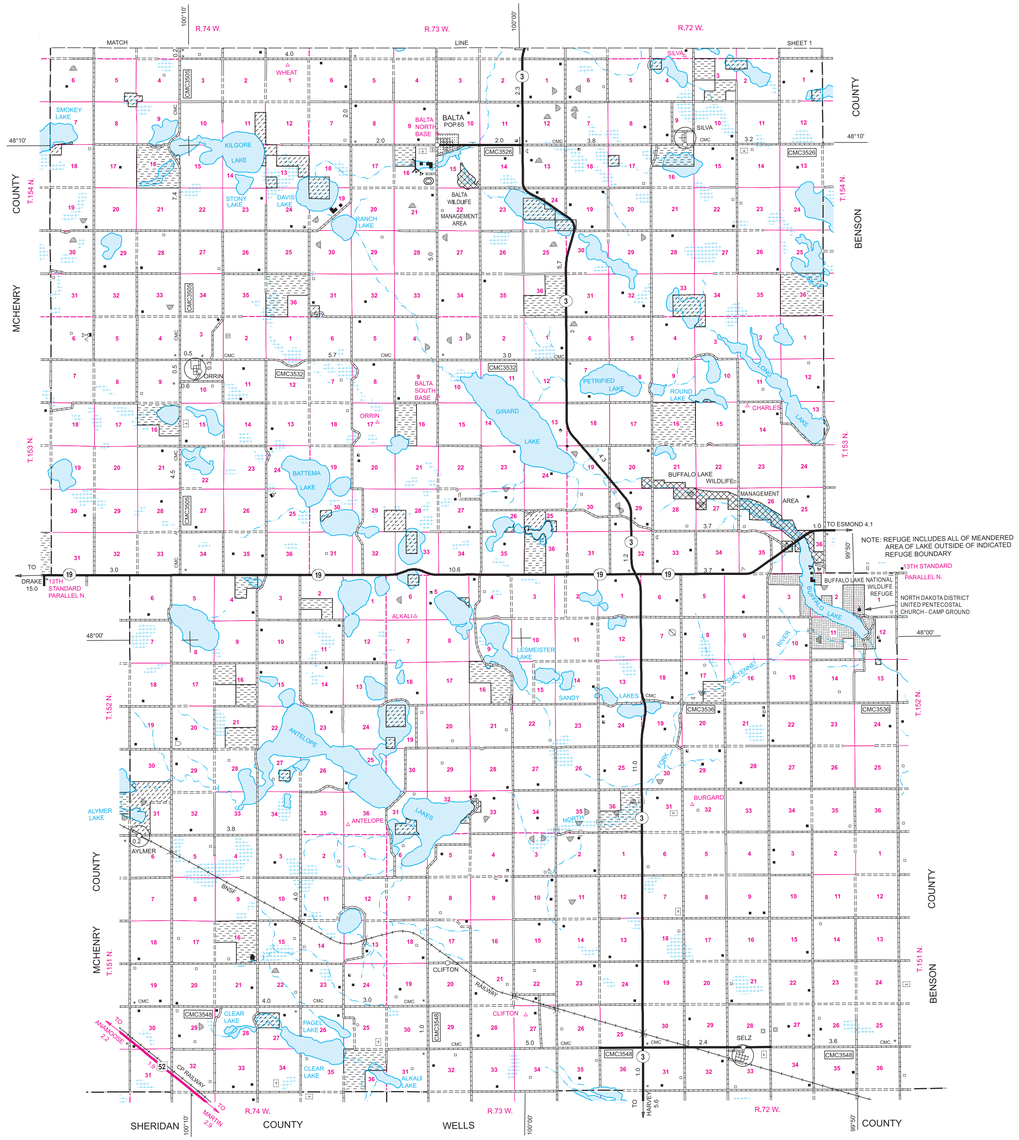

NOTE: REFUGE INCLUDES ALL OF MEANDERED AREA OF LAKE OUTSIDE OF INDICATED REFUGE BOUNDARY

NAME AND LOCATION OF
ORGANIZED CIVIL TOWNSHIPS
THOSE UNORGANIZED ARE SO NOTED

T. 158 N.-R. 74 W. UNORGANIZED
T. 158 N.-R. 73 W. UNORGANIZED
T. 158 N.-R. 72 W. UNORGANIZED
T. 158 N.-R. 71 W. UNORGANIZED
T. 158 N.-R. 70 W. UNORGANIZED
T. 158 N.-R. 69 W. UNORGANIZED
T. 157 N.-R. 74 W. UNORGANIZED
T. 157 N.-R. 73 W. UNORGANIZED
T. 157 N.-R. 72 W. TORGESON
T. 157 N.-R. 71 W. UNORGANIZED
T. 157 N.-R. 70 W. RUSH LAKE
T. 157 N.-R. 69 W. UNORGANIZED
T. 156 N.-R. 74 W. NESS
T. 156 N.-R. 73 W. UNORGANIZED
T. 156 N.-R. 72 W. MEYER
T. 155 N.-R. 74 W. JEFFERSON
T. 155 N.-R. 73 W. TUSCARORA
T. 155 N.-R. 72 W. RENO VALLEY
T. 154 N.-R. 74 W. UNORGANIZED
T. 154 N.-R. 73 W. BALTA
T. 154 N.-R. 72 W. ELVERUM
T. 153 N.-R. 74 W. ELLING
T. 153 N.-R. 73 W. UNORGANIZED
T. 153 N.-R. 72 W. UNORGANIZED
T. 152 N.-R. 74 W. ANTELOPE LAKE
T. 152 N.-R. 73 W. UNORGANIZED
T. 152 N.-R. 72 W. ALEXANDER
T. 151 N.-R. 74 W. WHITE
T. 151 N.-R. 73 W. TRUMAN
T. 151 N.-R. 72 W. HAGEL

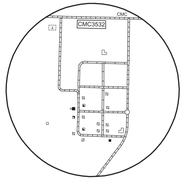

ORRIN

SEC'S. 3 & 10, T. 153 N., R. 74 W.

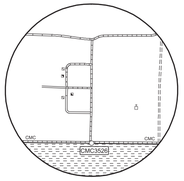

SILVA

SEC'S. 9, 10, & 16, T. 154 N., R. 72 W.

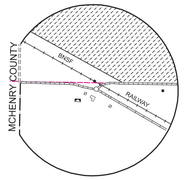

AYLMER

SEC. 31, T. 152 N., R. 74 W.
SEC. 6, T. 151 N., R. 74 W.

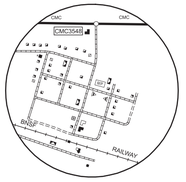

SELZ

SEC'S. 28, & 33, T. 151 N., R. 72 W

STATE OF NORTH DAKOTA

DIAGRAM OF COUNTIES

PIERCE COUNTY

SCALE

1 0 1 2 3 4 Miles

0 0.25 0.5 Miles

SCALE FOR ENLARGEMENTS

1 0 1 2 3 4 5 Kilometers

2012

BASED ON AERIAL PHOTOGRAPHY OF 1954
GROUND INVENTORY OF 2012
AERIAL INVENTORY OF 2012

UNIVERSAL TRANSVERSE MERCATOR ZONE 14
NORTH AMERICAN DATUM 83

SHEET 2 OF 2

Notice of Disclaimer
The North Dakota Department of Transportation (NDDOT) makes this map available on an "as is" basis as a public service. Under no circumstances does NDDOT warrant or certify the information to be free of errors or deficiencies of any kind. NDDOT specifically disclaims all warranties, express or implied, including but not limited to the warranties of merchantability and fitness for a particular purpose.

COPIES OF THIS MAP ARE AVAILABLE FOR PUBLIC USE AT A NOMINAL COST FROM:
MAP SALES, N.D. DEPT. OF TRANSPORTATION, 608 E. BLVD. AVE., BISMARCK, N.D. 58505-0700