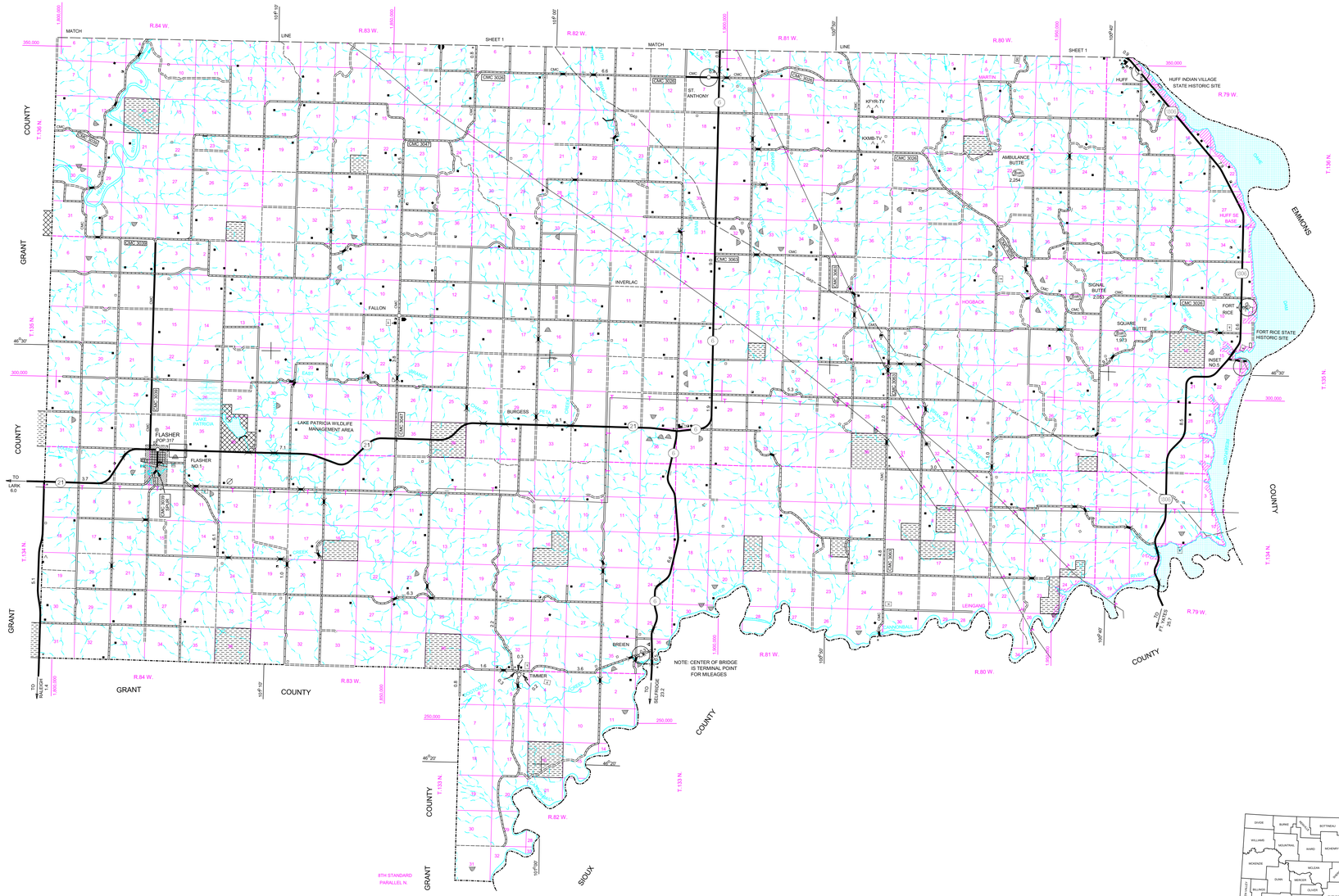

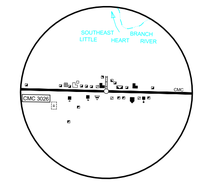

ST. ANTHONY
SEC'S. 6, & 7, T. 136 N., R. 81 W.

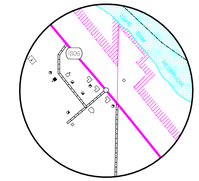

HUFF
SEC'S. 5, & 6, T. 136 N., R. 79 W.

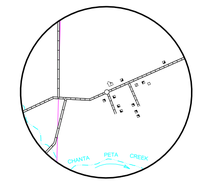

BREIEN
SEC'S. 35, & 36, T. 134 N., R. 82 W.

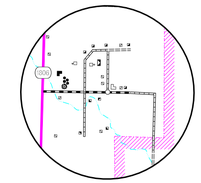

FORT RICE
SEC'S. 10, & 11, T. 135 N., R. 79 W.

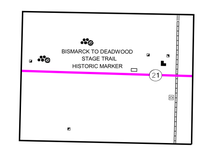

FLASHER NO. 1
SEC'S. 34 & 35, T. 135 N., R. 84 W.
SEC'S. 2 & 3, T. 134 N., R. 84 W.

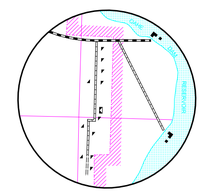

INSET NO. 5
SEC'S. 14, 15, 22, & 23, T. 135 N., R. 79 W.

STATE OF NORTH DAKOTA
DIAGRAM OF COUNTIES



MORTON COUNTY

SCALE

1 0 1 2 3 4 Miles

0 0.25 0.5 Miles

SCALE FOR ENLARGEMENTS

1 0 1 2 3 4 5 Kilometers

1999

COPIES OF THIS MAP ARE AVAILABLE FOR PUBLIC USE AT A NOMINAL COST FROM:
ADDRESS: MAP SALES, N.D. DEPT. OF TRANSPORTATION, 608 E. BLVD. AVE., BISMARCK, N.D. 58505-0700

BASED ON AERIAL PHOTOGRAPHY OF 1954
GROUND INVENTORY OF 1999
AERIAL INVENTORY OF 1992

UNIVERSAL TRANSVERSE MERCADOR ZONE 14
NORTH AMERICAN DATUM 83
(50,000 FOOT INTERVAL)

SHEET 2 OF 3