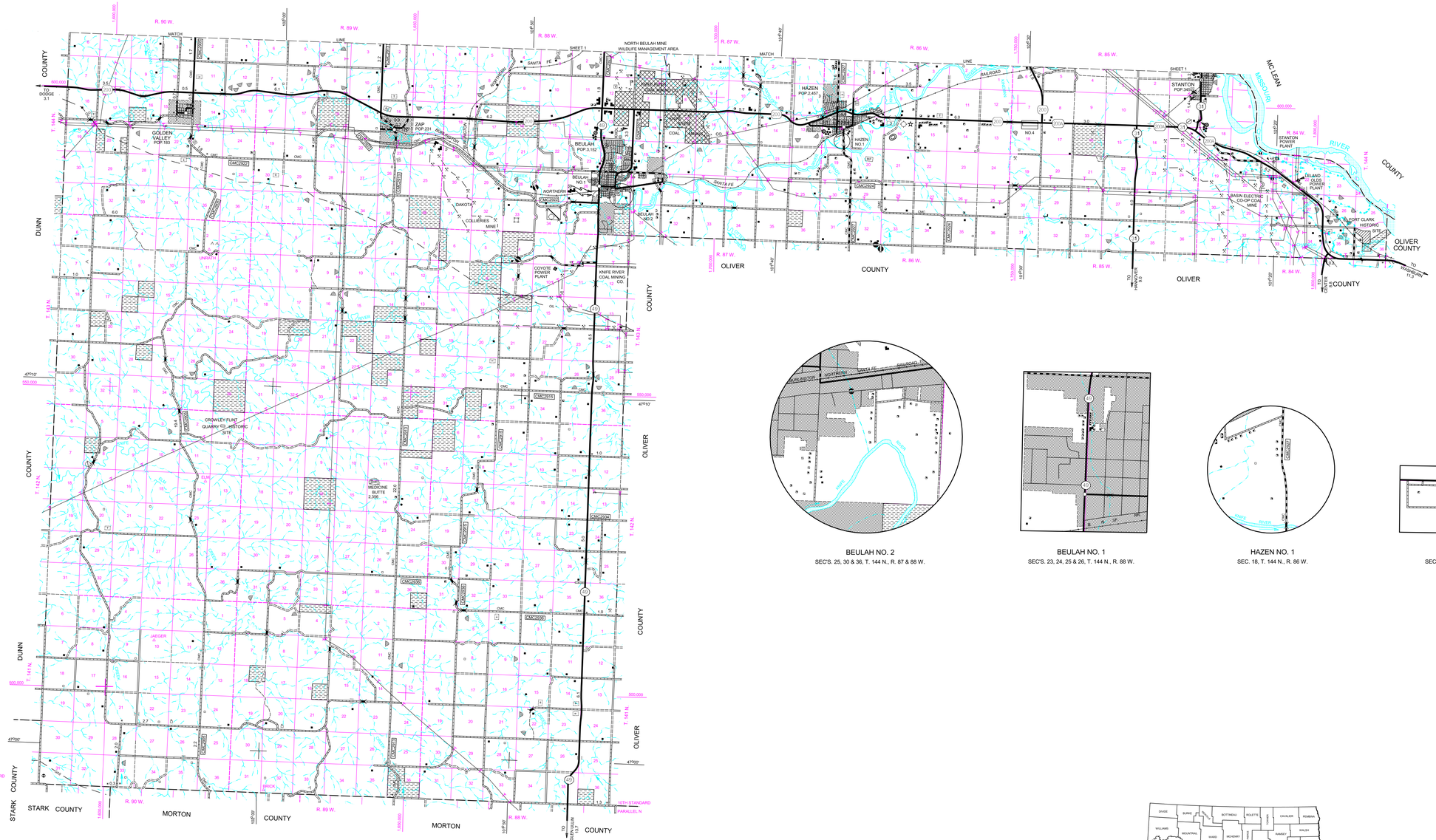

NAME AND LOCATION OF
ORGANIZED CIVIL TOWNSHIPS
THOSE UNORGANIZED ARE SO NOTED

T. 147 N. - R. 90 W. UNORGANIZED
T. 147 N. - R. 89 W. UNORGANIZED
T. 147 N. - R. 88 W. UNORGANIZED
T. 147 N. - R. 87 W. UNORGANIZED
T. 147 N. - R. 86 W. UNORGANIZED
T. 147 N. - R. 85 W. UNORGANIZED
T. 147 N. - R. 84 W. UNORGANIZED
T. 146 N. - R. 90 W. UNORGANIZED
T. 146 N. - R. 89 W. UNORGANIZED
T. 146 N. - R. 88 W. UNORGANIZED
T. 146 N. - R. 87 W. UNORGANIZED
T. 146 N. - R. 86 W. UNORGANIZED
T. 146 N. - R. 85 W. UNORGANIZED
T. 146 N. - R. 84 W. UNORGANIZED
T. 145 N. - R. 90 W. UNORGANIZED
T. 145 N. - R. 89 W. UNORGANIZED
T. 145 N. - R. 88 W. UNORGANIZED
T. 145 N. - R. 87 W. UNORGANIZED
T. 145 N. - R. 86 W. UNORGANIZED
T. 145 N. - R. 85 W. UNORGANIZED
T. 145 N. - R. 84 W. UNORGANIZED
T. 144 N. - R. 90 W. UNORGANIZED
T. 144 N. - R. 89 W. UNORGANIZED
T. 144 N. - R. 88 W. UNORGANIZED
T. 144 N. - R. 87 W. UNORGANIZED
T. 144 N. - R. 86 W. UNORGANIZED
T. 144 N. - R. 85 W. UNORGANIZED
T. 144 N. - R. 84 W. UNORGANIZED
T. 143 N. - R. 90 W. UNORGANIZED
T. 143 N. - R. 89 W. UNORGANIZED
T. 143 N. - R. 88 W. UNORGANIZED
T. 142 N. - R. 90 W. UNORGANIZED
T. 142 N. - R. 89 W. UNORGANIZED
T. 142 N. - R. 88 W. UNORGANIZED
T. 141 N. - R. 90 W. UNORGANIZED
T. 141 N. - R. 89 W. UNORGANIZED
T. 141 N. - R. 88 W. UNORGANIZED

BEULAH NO. 2
SEC'S. 25, 30 & 36, T. 144 N., R. 87 & 88 W.

BEULAH NO. 1
SEC'S. 23, 24, 25 & 26, T. 144 N., R. 88 W.

HAZEN NO. 1
SEC. 18, T. 144 N., R. 86 W.

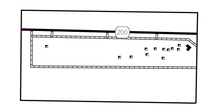

INSET NO. 4
SEC'S. 7 & 18, T. 144 N., R. 85 W.

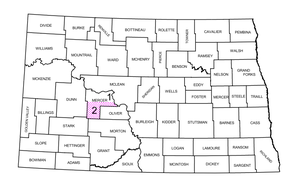

STATE OF NORTH DAKOTA
DIAGRAM OF COUNTIES

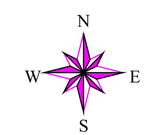

MERCER COUNTY

SCALE

1 0 1 2 3 4 Miles

0 0.25 0.5 Miles

SCALE FOR ENLARGEMENTS

1 0 1 2 3 4 5 Kilometers

2001

COPIES OF THIS MAP ARE AVAILABLE FOR PUBLIC USE AT A NOMINAL COST FROM:
ADDRESS: MAP SALES, N.D. DEPT. OF TRANSPORTATION, 608 E. BLVD. AVE., BISMARCK, N.D. 58505-0700

BASED ON AERIAL PHOTOGRAPHY OF 1958
GROUND INVENTORY OF 2001
AERIAL INVENTORY OF 1995

UNIVERSAL TRANSVERSE MERCADOR ZONE 14
NORTH AMERICAN DATUN 83
(50,000 FOOT INTERVAL)

SHEET 2 OF 2