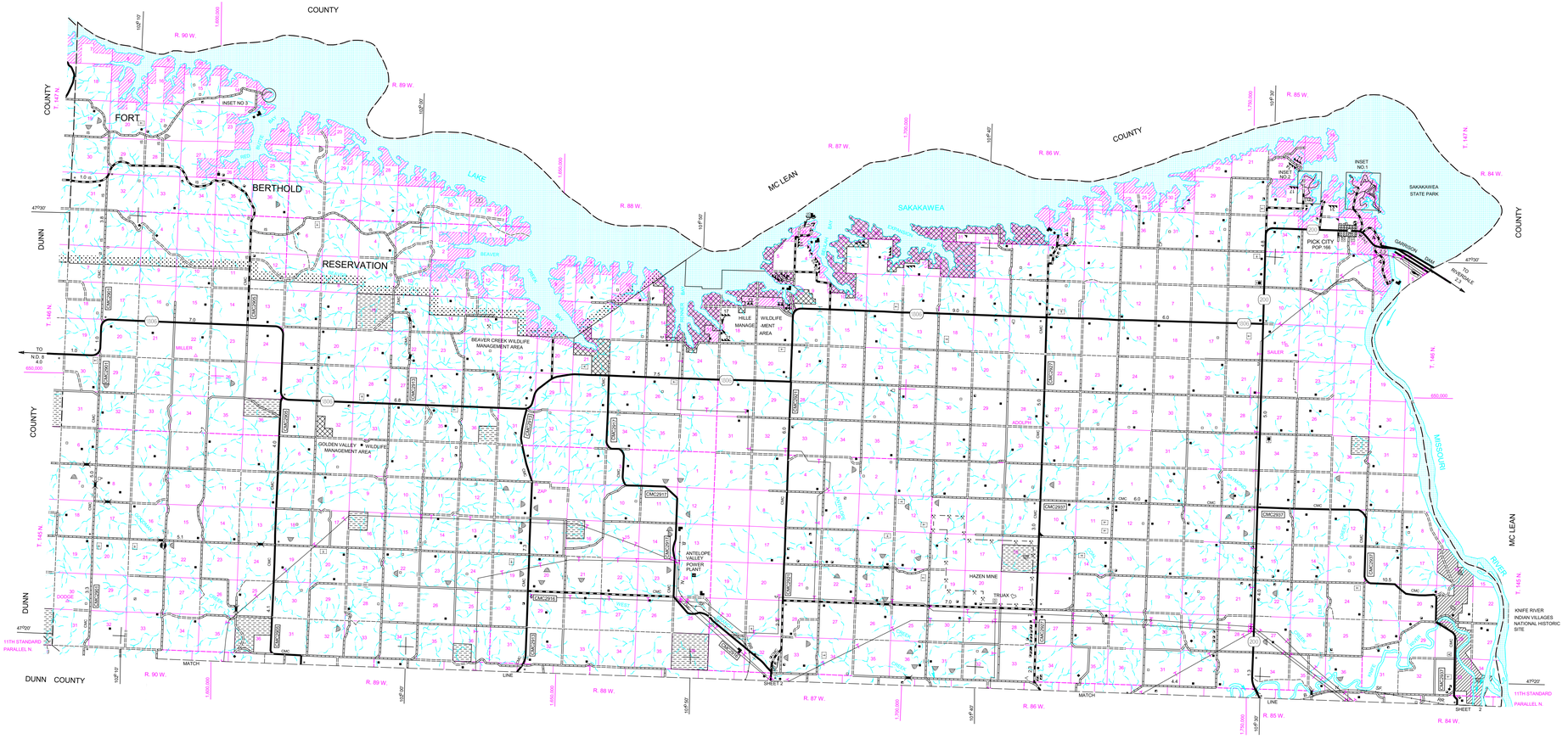

GENERAL LEGEND

ROADS AND ROADWAY FEATURES
- SELDOM USED TRAILS
- PRIMITIVE ROAD
- UNIMPROVED ROAD
- GRADED AND DRAINED ROAD
- GRAVEL GRADED AND DRAINED ROAD
- BITUMINOUS ROAD - LOW TYPE
- PAVED ROAD - INCLUDING HIGH TYPE BITUMINOUS
- STREETS IN UNINCORPORATED TOWNS
- INDIAN SERVICE ROAD
- COUNTY MAJOR COLLECTOR ROUTE NUMBER (CMC 2937)
- POINTS BETWEEN WHICH DISTANCES ARE MEASURED (5.0)
- STATE HIGHWAY SYSTEM (200)

RAILROADS
- RAILROAD (ANY NUMBER OF TRACKS USED BY A SINGLE OPERATING CO.)
- RAILROAD STATION
- RAILROAD GRADE CROSSING
- RAILROAD ABOVE

BOUNDARIES
- COUNTY LINE
- TOWNSHIP LINE
- CORPORATE LINE
- SECTION LINE
- MATCH LINE BETWEEN ADJOINING SHEETS OF SAME COUNTY
- BOUNDARY TO MARK ENLARGEMENT INSET
- MONUMENT - SMALL, HISTORIC SITE
- WILDLIFE MANAGEMENT AREA
- STATE PARKS
- STATE SCHOOL LAND
- NATIONAL GRASSLANDS
- RESERVOIR BOUNDARY (TAKING LINE)
- NATIONAL PARKS AND OTHER RESERVATIONS

DRAINAGE
- INTERMITTENT STREAM (NARROW)
- NARROW STREAM
- WIDE STREAM
- WIDE STREAM WITH DAM
- LAKE, RESERVOIR, OR POND
- LAKE, RESERVOIR, OR POND WITH DAM
- MARSH OR SWAMP LAND
- DRAINAGE DITCH
- IRRIGATION DITCH
- CANAL

NAVIGATION
- DOCK, PIER, OR LANDING

STRUCTURES
- HIGHWAY BRIDGE, GENERAL
- DAM WITH ROAD
- MINOR DRAINAGE STRUCTURE
- CONCRETE FORD OR DIP
- FORD - ROAD ESTABLISHED

NATURAL FEATURES
- PROMINENT ELEVATION - WITH NAME (8523 Name)

MISCELLANEOUS
- TRIANGULATION STATION
- DOT TO INDICATE LOCATION OF ANY CULTURAL FEATURE SHOWN OUT OF POSITION
- ALL VACANT CULTURE INDICATED BY OPEN SYMBOL
- PLANE COORDINATE LINES (1,650,000)
- LATITUDE AND LONGITUDE (47°30')

PUBLIC SERVICE FACILITIES
- HIGHWAY GARAGE
- GARBAGE OR RUBBISH DUMP
- SEWAGE DISPOSAL PLANT
- AUTOMOBILE GRAVEYARD
- WATER SUPPLY STAND PIPE OR TANK
- PIPE LINE, GAS (GAS)
- TRANSMISSION LINE
- POWER PLANT
- POWER SUBSTATION
- BOOSTER STATION
- BROADCASTING STATION (RADIO OR TV)
- COMMUNICATION TOWER
- NATIONAL PARK GARAGE
- MUNICIPAL BUILDING

INDUSTRIAL
- STORE OR SMALL BUSINESS ESTABLISHMENT
- FACTORY OR INDUSTRIAL PLANT
- GROUP OF STORAGE TANKS (OIL OR GAS)
- GAUGING OR PUMPING STATION
- WAREHOUSE - GENERAL
- STOCK YARD - LOADING PEN OR CORRAL
- GRAVEL PIT
- MINE - SHAFT OR DRIFT (ANY KIND)

CONSERVATION AND RECREATION
- PICNIC GROUND
- PLAYGROUND, BALL FIELD, ETC.
- BATHING BEACH OR SWIMMING POOL
- SCENIC SITE
- CAMP SITE, NO PERMANENCE (TENTS OR TRAILER PARKING)
- TOURIST COURT, OR MOTEL
- SMALL PARK (SP-STATE, CP-COUNTY, MP-MUNICIPAL, WP-WAYSIDE PARK) (SP)
- GOLF GROUND OR COUNTRY CLUB (G)
- FAIR GROUND, RACE COURSE, SPEEDWAY (CR)
- GUIDE HOUSE OR GATE HOUSE
- FISH HATCHERY
- RIFLE CLUB (R)
- MARINA
- DRIVE-IN THEATER

EDUCATIONAL AND CORRECTIONAL INSTITUTIONS
- SCHOOLHOUSE

FARM UNITS, DWELLINGS, ETC.
- FARM UNIT (FARM UNITS SHOWN IN MUNICIPAL LIMITS INDICATE FARM BUILDINGS FOR FARM USE)
- DWELLING OTHER THAN FARM
- ROWS OR GROUPS OF DWELLINGS CLOSELY SPACED (FIGURE DENOTES NUMBER OF DWELLINGS)
- SEASONAL OR SUMMER COLONY DWELLING
- SEASONAL DWELLINGS CLOSELY SPACED
- CHURCH
- CEMETERY
- CHURCH WITH CEMETERY ADJACENT

CITY AND VILLAGE CENTERS
- COUNTY SEAT
- OTHER CITIES AND VILLAGES
- INCORPORATED CITY OR VILLAGE (GENERALIZED)

AIRPORTS
- AIRFIELD, LIMITED FACILITIES
- LANDING AREA OR STRIP
- AIRWAY LIGHT BEACON, GENERAL

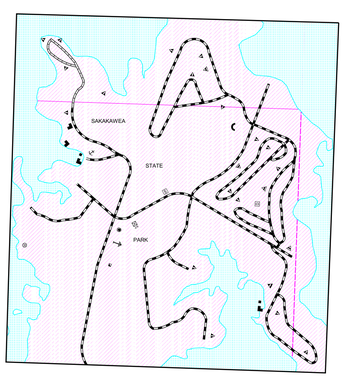

INSET NO. 1
SEC'S. 24 & 25, T. 147 N., R. 85 W.
SEC'S. 19 & 30, T. 147 N., R. 84 W.

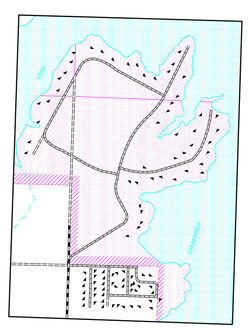

INSET NO. 2
SEC'S. 22, 23, 26, & 27, T. 147 N., R. 85 W.

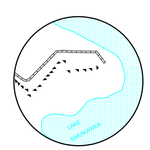

INSET NO. 3
SEC. 13, T. 147 N., R. 90 W.

STATE OF NORTH DAKOTA
DIAGRAM OF COUNTIES

GENERAL HIGHWAY MAP
MERCER COUNTY
NORTH DAKOTA

PREPARED BY THE
NORTH DAKOTA DEPARTMENT OF TRANSPORTATION
PLANNING AND PROGRAMMING DIVISION

IN COOPERATION WITH THE
U.S. DEPARTMENT OF TRANSPORTATION
FEDERAL HIGHWAY ADMINISTRATION

SCALE

1 0 1 2 3 4 Miles

0 0.25 0.5 Miles

SCALE FOR ENLARGEMENTS

1 0 1 2 3 4 5 Kilometers

2001

BASED ON AERIAL PHOTOGRAPHY OF 1958
GROUND INVENTORY OF 2001
AERIAL INVENTORY OF 1995

UNIVERSAL TRANSVERSE MERCADOR ZONE 14
NORTH AMERICAN DATUM 83
(50,000 FOOT INTERVAL)

SHEET 1 OF 2

COPIES OF THIS MAP ARE AVAILABLE FOR PUBLIC USE AT A NOMINAL COST FROM:
ADDRESS: MAP SALES, N.D. DEPT. OF TRANSPORTATION, 608 E. BLVD. AVE., BISMARCK, N.D. 58505-0700