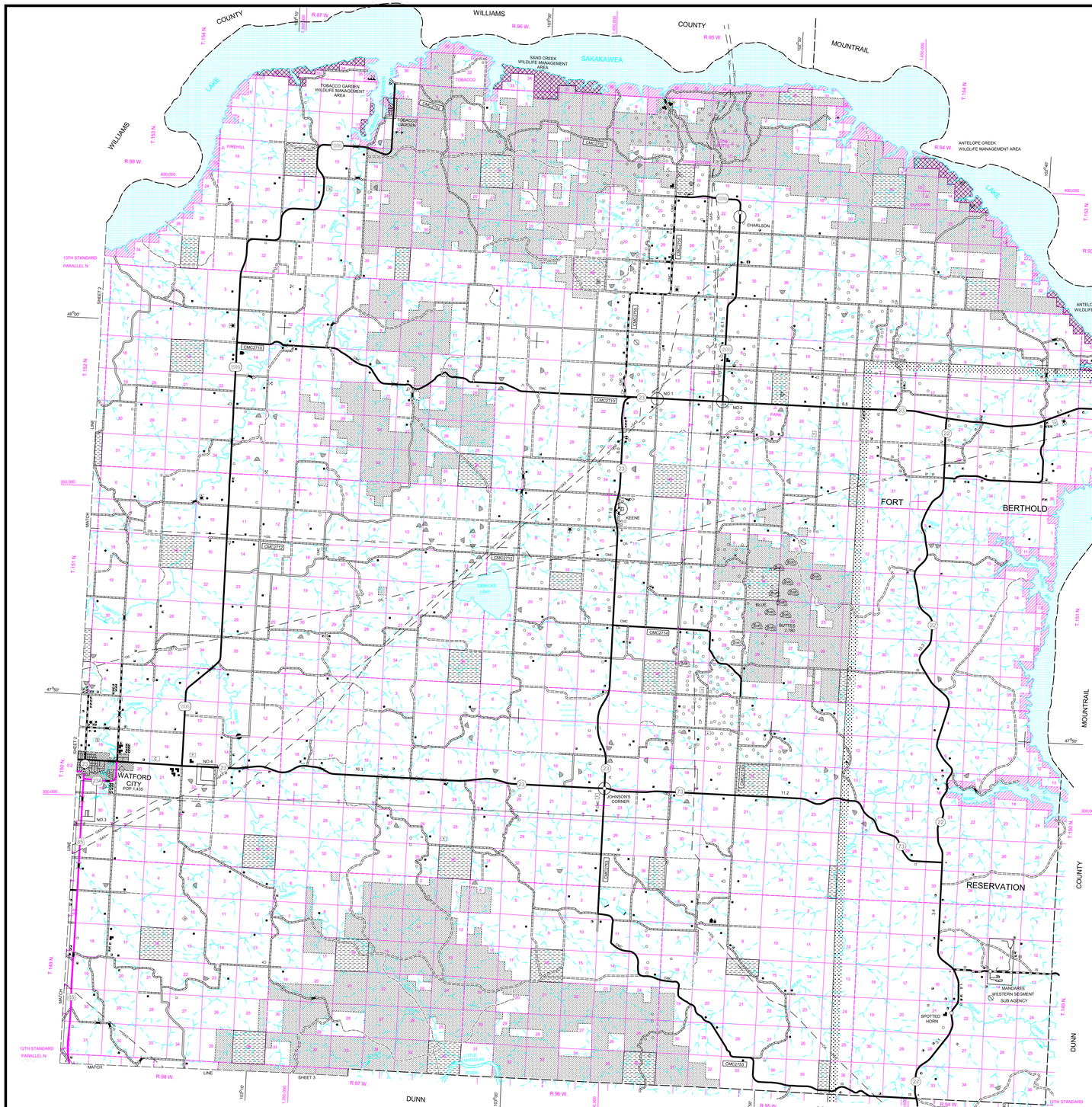

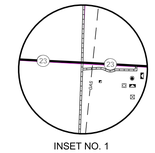

INSET NO. 1

SEC. 24, T. 152 N., R. 96 W.

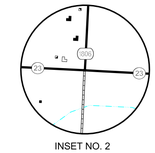

INSET NO. 2

SEC'S. 17, 18, 19, & 20, T. 152 N., R. 95 W.

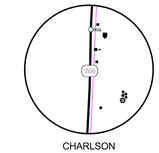

CHARLSON

SEC'S. 22, & 23, T. 153 N., R. 95 W.

KEENE

SEC'S. 2, & 3, T. 151 N., R. 96 W.

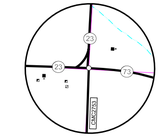

JOHNSON'S CORNER

SEC'S. 14, 15, 22, & 23, T. 150 N., R. 96 W.

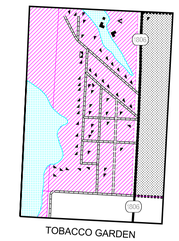

TOBACCO GARDEN

SEC'S. 1, 2, 11, & 12, T. 153 N., R. 97 W.

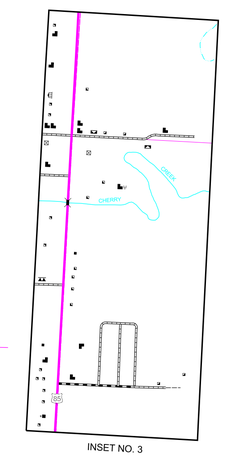

INSET NO. 3

SEC. 30, T. 150 N., R. 98 W.
SEC. 25, T. 150 N., R. 99 W.

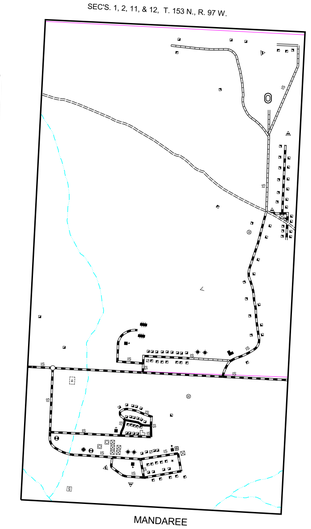

MANDAREE

WESTERN SEGMENT
SUB AGENCY
SEC'S. 11 & 14, T. 149 N., R. 94 W.

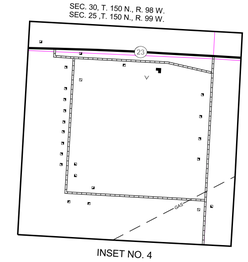

INSET NO. 4

SEC'S. 14, 15, 22, & 23, T. 150 N., R. 98 W.

GENERAL LEGEND

ROADS AND ROADWAY FEATURES

- SELDOM USED TRAILS
- PRIMITIVE ROAD
- UNIMPROVED ROAD
- GRADED AND DRAINED ROAD
- GRAVEL GRADED AND DRAINED ROAD
- BITUMINOUS ROAD - LOW TYPE
- PAVED ROAD - INCLUDING HIGH TYPE BITUMINOUS
- STREETS IN UNINCORPORATED TOWNS
- INDIAN SERVICE ROAD — 15
- COUNTY MAJOR COLLECTOR ROUTE NUMBER — CMC 3000
- POINTS BETWEEN WHICH DISTANCES ARE MEASURED — 5.0
- INTERSTATE NUMBERED HIGHWAY — 94
- U.S. NUMBERED HIGHWAY — 25
- STATE HIGHWAY SYSTEM — 50

STRUCTURES

- HIGHWAY BRIDGE, GENERAL
- HIGHWAY GRADE SEPARATION
- DAM WITH ROAD
- MINOR DRAINAGE STRUCTURE
- CONCRETE FORD OR DIP
- FORD - ROAD ESTABLISHED
- TRUSS OR GIRDER

RAILROADS

- RAILROAD (ANY NUMBER OF TRACKS USED BY A SINGLE OPERATING CO.)
- RAILROAD STATION

BOUNDARIES

- STATE OR PROVINCE LINE
- COUNTY LINE
- TOWNSHIP LINE
- CORPORATE LINE
- SECTION LINE
- MATCH LINE BETWEEN ADJOINING SHEETS OF SAME COUNTY
- BOUNDARY TO MARK ENLARGEMENT INSET
- NATIONAL REFUGES
- MONUMENT - SMALL, HISTORIC SITE
- WILDLIFE MANAGEMENT AREA
- WATERFOWL PRODUCTION AREA
- STATE PARKS
- STATE SCHOOL LAND
- NATIONAL GRASSLANDS
- RESERVOIR BOUNDARY (TAKING LINE)
- NATIONAL PARKS AND OTHER RESERVATIONS

DRAINAGE

- INTERMITTENT STREAM (NARROW)
- NARROW STREAM
- WIDE STREAM
- WIDE STREAM WITH DAM
- LAKE, RESERVOIR, OR POND
- LAKE, RESERVOIR, OR POND WITH DAM
- MARSH OR SWAMP LAND
- DRAINAGE DITCH

NAVIGATION

- DOCK, PIER, OR LANDING

MISCELLANEOUS

- TRIANGULATION STATION
- DOT TO INDICATE LOCATION OF ANY CULTURAL FEATURE SHOWN OUT OF POSITION
- ALL VACANT CULTURE INDICATED BY OPEN SYMBOL
- PLANE COORDINATE LINES — 1,450,000
- LATITUDE AND LONGITUDE — 47°00'

NATURAL FEATURES

- PROMINENT ELEVATION - WITH NAME — 8522

FARM UNITS, DWELLINGS, ETC.

- FARM UNIT (FARM UNITS SHOWN IN MUNICIPAL LIMITS INDICATE FARM BUILDINGS FOR FARM USE)
- DWELLING OTHER THAN FARM
- ROWS OR GROUPS OF DWELLINGS CLOSELY SPACED (FIGURE DENOTES NUMBER OF DWELLINGS)
- BARRACKS, OR DORMATORIES FOR STUDENTS, WORKERS, MIGRANTS, ETC.
- SEASONAL OR SUMMER COLONY DWELLING
- SEASONAL DWELLINGS CLOSELY SPACED
- CHURCH
- CEMETERY
- WELL
- TOLL HOUSE, STATE PORT OF ENTRY, OR WEIGHT STATION
- TENANT HOUSE

PUBLIC SERVICE FACILITIES

- POST OFFICE
- HIGHWAY GARAGE
- FIRE ENGINE HOUSE
- GARBAGE OR RUBBISH DUMP
- SEWAGE DISPOSAL PLANT
- SANITARY FILL
- AUTOMOBILE GRAVEYARD
- WATER SUPPLY STAND PIPE OR TANK
- PIPE LINE, GAS — GAS
- PIPE LINE, OIL — OIL
- TRANSMISSION LINE
- POWER SUBSTATION
- BOOSTER STATION
- COMMUNICATION TOWER
- POLICE STATION
- MUNICIPAL BUILDING
- COURTHOUSE

CONSERVATION AND RECREATION

- PICNIC GROUND
- PLAYGROUND, BALL FIELD, ETC.
- SCENIC SITE
- CAMP SITE, NO PERMANENCE (TENTS OR TRAILER PARKING)
- TOURIST COURT, OR MOTEL
- REST AREA
- SMALL PARK (SP-STATE, CP-COUNTY, MP-MUNICIPAL, WP-WAYSIDE PARK) — SP
- GOLF GROUND OR COUNTRY CLUB — G
- FAIR GROUND, RACE COURSE, SPEEDWAY
- GUIDE HOUSE OR GATE HOUSE

INDUSTRIAL

- STORE OR SMALL BUSINESS ESTABLISHMENT
- FACTORY OR INDUSTRIAL PLANT
- GAS TANK
- GROUP OF STORAGE TANKS (OIL OR GAS)
- FILLING STATION
- PUMPING STATION (OIL OR GAS)
- GAUGING OR PUMPING STATION
- WAREHOUSE - GENERAL
- GRAIN ELEVATOR
- BEET DUMP
- GRAVEL PIT
- OIL OR GAS WELL
- MINE - SHAFT OR DRIFT (ANY KIND)

EDUCATIONAL AND CORRECTIONAL INSTITUTIONS

- TOWNHALL, GRANGE, OR COMMUNITY HALL
- MUSEUM - GENERAL

CITY AND VILLAGE CENTERS

- COUNTY SEAT
- OTHER CITIES AND VILLAGES
- INCORPORATED CITY OR VILLAGE (GENERALIZED)

AIRPORTS

- AIRFIELD, LIMITED FACILITIES
- LANDING AREA OR STRIP

N W E S

GENERAL HIGHWAY MAP

McKENZIE COUNTY
NORTH DAKOTA

PREPARED BY THE
NORTH DAKOTA DEPARTMENT OF TRANSPORTATION
PLANNING AND PROGRAMMING DIVISION

IN COOPERATION WITH THE
U.S. DEPARTMENT OF TRANSPORTATION
FEDERAL HIGHWAY ADMINISTRATION

SCALE

1 0 1 2 3 4 Miles

0 0.25 0.5 Miles

SCALE FOR ENLARGEMENTS

1 0 1 2 3 4 5 Kilometers

2001

STATE OF NORTH DAKOTA
DIAGRAM OF COUNTIES

BASED ON AERIAL PHOTOGRAPHY OF 1958
GROUND INVENTORY OF 2001
AERIAL INVENTORY OF 1995

UNIVERSAL TRANSVERSE MERCADOR ZONE 14
NORTH AMERICAN DATUM 83
(50,000 FOOT INTERVAL)

SHEET 1 OF 3

COPIES OF THIS MAP ARE AVAILABLE FOR PUBLIC USE AT A NOMINAL COST FROM:ADDRESS: MAP SALES, N.D. DEPT. OF TRANSPORTATION, 608 E. BLVD. AVE., BISMARCK, N.D. 58505-0700