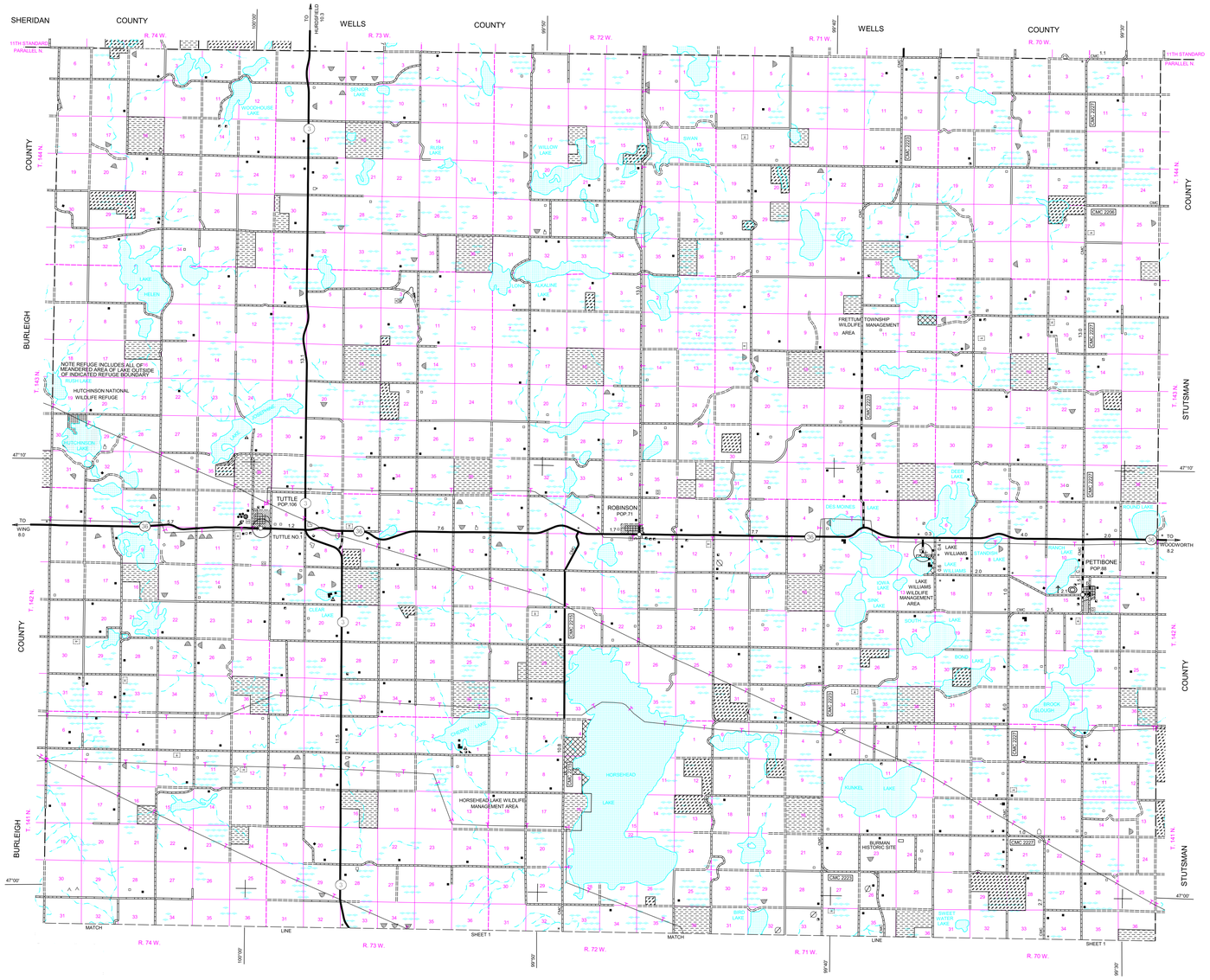

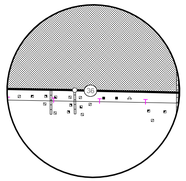

TUTTLE NO. 1

SEC'S. 6 & 7, T. 142 N., R. 73 W.
SEC'S. 1 & 12., T. 142 N., R. 74 W.

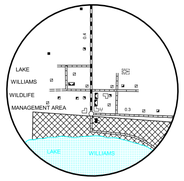

LAKE WILLIAMS

SEC. 12, T. 142 N., R. 71 W.

NAME AND LOCATION OF
ORGANIZED CIVIL TOWNSHIPS
THOSE UNORGANIZED ARE SO NOTED

T. 144 N.-R. 74 W. NORTHWEST
T. 144 N.-R. 73 W. STEWART
T. 144 N.-R. 72 W. MERKEL
T. 144 N.-R. 71 W. WALLACE
T. 144 N.-R. 70 W. REXIN
T. 143 N.-R. 74 W. KICKAPOO
T. 143 N.-R. 73 W. ATWOOD
T. 143 N.-R. 72 W. MERKEL
T. 143 N.-R. 71 W. FRETTIM
T. 143 N.-R. 70 W. PETERSVILLE
T. 142 N.-R. 74 W. TUTTLE
T. 142 N.-R. 73 W. CLEAR LAKE
T. 142 N.-R. 72 W. ROBINSON
T. 142 N.-R. 71 W. LAKE WILLIAMS
T. 142 N.-R. 70 W. PETTIBONE
T. 141 N.-R. 74 W. CHESTINA
T. 141 N.-R. 73 W. HAYNES
T. 141 N.-R. 72 W. QUIMBY
T. 141 N.-R. 71 W. BUCKEYE
T. 141 N.-R. 70 W. WEISER
T. 140 N.-R. 74 W. EXELSIOR
T. 140 N.-R. 73 W. ALLEN
T. 140 N.-R. 72 W. VERNON
T. 140 N.-R. 71 W. WESTFORD
T. 140 N.-R. 70 W. WILLIAMS
T. 139 N.-R. 74 W. PLEASANT HILL
T. 139 N.-R. 73 W. WOODLAWN
T. 139 N.-R. 72 W. SIBLEY
T. 139 N.-R. 71 W. TAPPEN
T. 139 N.-R. 70 W. CRYSTAL SPRINGS
T. 138 N.-R. 74 W. CROWN HILL
T. 138 N.-R. 74 W. BAKER
T. 138 N.-R. 73 W. MANNING
T. 138 N.-R. 72 W. UNORGANIZED
T. 138 N.-R. 71 W. VALLEY
T. 138 N.-R. 70 W. TANNER
T. 137 N.-R. 74 W. BAKER
T. 137 N.-R. 73 W. MANNING
T. 137 N.-R. 72 W. BUNKER
T. 137 N.-R. 71 W. PEACE
T. 137 N.-R. 70 W. GRAF

STATE OF NORTH DAKOTA

DIAGRAM OF COUNTIES

KIDDER COUNTY

SCALE

1 0 1 2 3 4 Miles

0 0.25 0.5 Miles

SCALE FOR ENLARGEMENTS

1 0 1 2 3 4 5 Kilometers

2004

COPIES OF THIS MAP ARE AVAILABLE FOR PUBLIC USE AT A NOMINAL COST FROM:
MAP SALES, N.D. DEPT. OF TRANSPORTATION, 608 E. BLVD. AVE., BISMARCK, N.D. 58505-0700

BASED ON AERIAL PHOTOGRAPHY OF 1953
GROUND INVENTORY OF 2004
AERIAL INVENTORY OF 2004

UNIVERSAL TRANSVERSE MERCATOR ZONE 14
NORTH AMERICAN DATUM 83

SHEET 2 OF 2