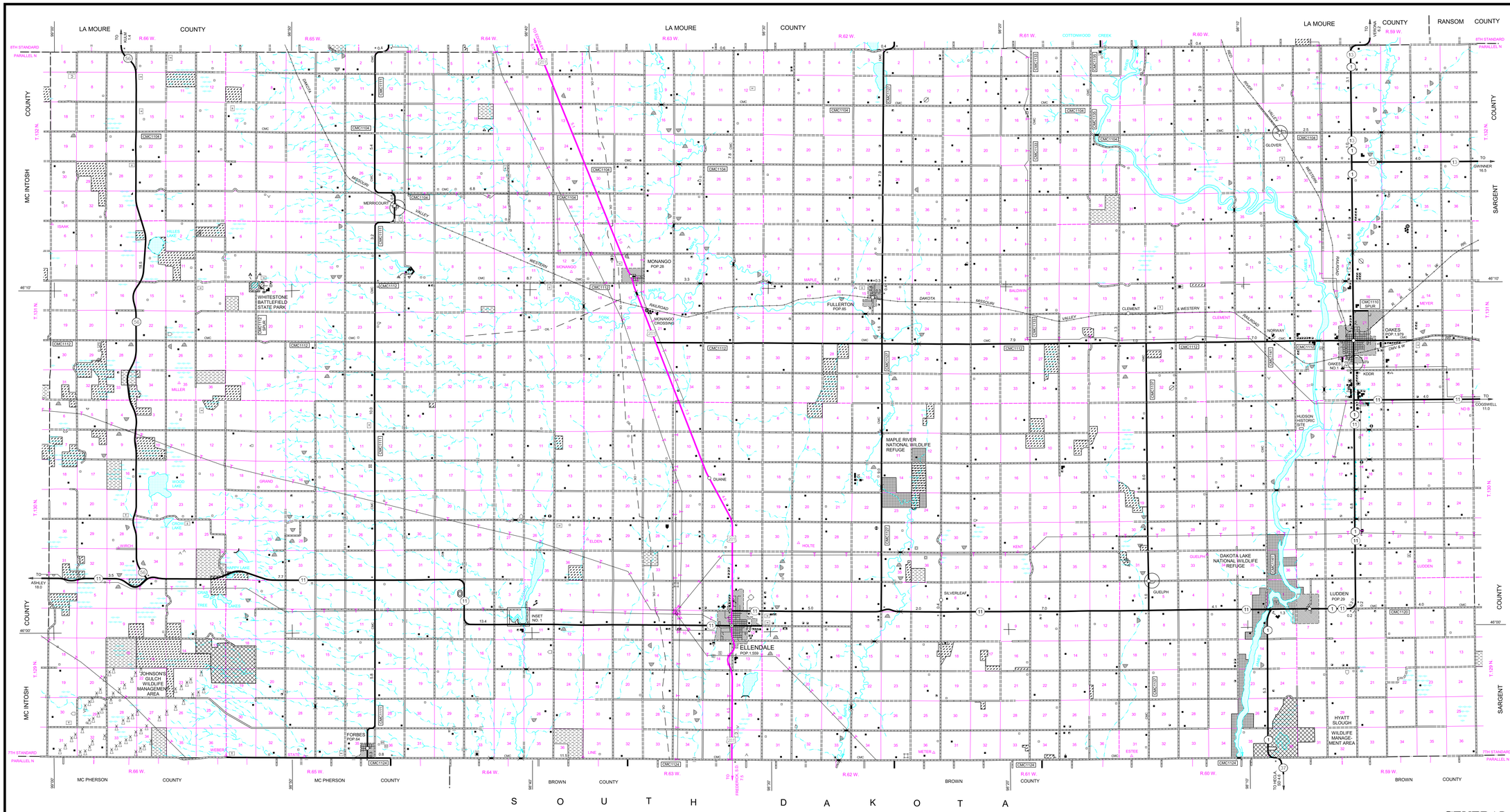

GLOVER

SEC'S. 13 & 24, T. 132 N., R. 60 W.

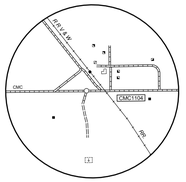

GUELPH

SEC'S. 5 & 6, T. 129 N., R. 60 W.
SEC'S. 31 & 32, T. 130 N., R. 60 W.

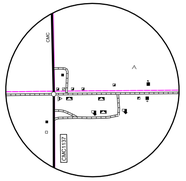

OAKES NO. 1

SEC'S. 28 & 29, T. 131 N., R. 59 W.

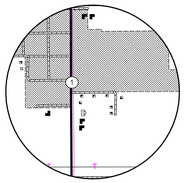

MERRICOURT

SEC. 36, T. 132 N., R. 65 W.

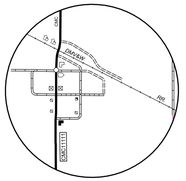

INSET NO. 1

SEC'S. 2, 3, 10 & 11, T. 129 N., R. 64 W.

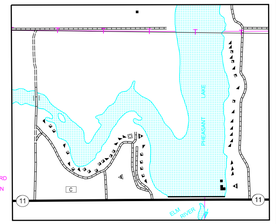

NAME AND LOCATION OF ORGANIZED CIVIL TOWNSHIPS THOSE UNORGANIZED ARE SO NOTED

- T. 132 N.-R. 66 W. NORTHWEST
- T. 132 N.-R. 65 W. YOUNG
- T. 132 N.-R. 64 W. POTSDAM
- T. 132 N.-R. 63 W. VALLEY
- T. 132 N.-R. 62 W. PORTER
- T. 132 N.-R. 61 W. WRIGHT
- T. 132 N.-R. 60 W. JAMES RIVER VALLEY
- T. 132 N.-R. 60 W. CLEMENT
- T. 132 N.-R. 59 W. DIVIDE
- T. 131 N.-R. 66 W. GERMAN
- T. 131 N.-R. 65 W. WHITESTONE
- T. 131 N.-R. 64 W. HAMBURG
- T. 131 N.-R. 63 W. KEYSTONE
- T. 131 N.-R. 62 W. MAPLE
- T. 131 N.-R. 61 W. YORKTOWN
- T. 131 N.-R. 60 W. CLEMENT
- T. 131 N.-R. 59 W. CLEMENT
- T. 131 N.-R. 59 W. BEAR CREEK
- T. 130 N.-R. 66 W. SPRING VALLEY
- T. 130 N.-R. 65 W. GRAND VALLEY
- T. 130 N.-R. 64 W. ALBION
- T. 130 N.-R. 63 W. ELDEN
- T. 130 N.-R. 62 W. KENTNER
- T. 130 N.-R. 61 W. KENT
- T. 130 N.-R. 60 W. HUDSON
- T. 130 N.-R. 59 W. HUDSON
- T. 130 N.-R. 60 W. RIVERDALE
- T. 129 N.-R. 59 W. RIVERDALE
- T. 129 N.-R. 66 W. ALBERTHA
- T. 129 N.-R. 65 W. LORRAINE
- T. 129 N.-R. 64 W. ELM
- T. 129 N.-R. 63 W. ELLENDALE
- T. 129 N.-R. 62 W. VAN METER
- T. 129 N.-R. 61 W. ADA
- T. 129 N.-R. 60 W. PORT EMMA
- T. 129 N.-R. 60 W. LOVELL
- T. 129 N.-R. 59 W. LOVELL

COPIES OF THIS MAP ARE AVAILABLE FOR PUBLIC USE AT A NOMINAL COST FROM:
MAP SALES, N.D. DEPARTMENT OF TRANSPORTATION, 608 E. BLVD. AVE., BISMARCK, N.D. 58505-0700

GENERAL LEGEND

ROADS AND ROADWAY FEATURES

- PRIMITIVE ROAD
- UNIMPROVED ROAD
- GRADED AND DRAINED ROAD
- GRAVEL GRADED AND DRAINED ROAD
- PAVED ROAD
- COUNTY MAJOR COLLECTOR ROUTE NUMBER — CMC 1870
- POINTS BETWEEN WHICH DISTANCES ARE MEASURED — 8.0
- INTERSTATE NUMBERED HIGHWAY — 94
- U.S. NUMBERED HIGHWAY — 83
- STATE HIGHWAY SYSTEM — 30

AIRPORTS

- AIRFIELD, LIMITED FACILITIES
- LANDING AREA OR STRIP

RAILROADS

- RAILROAD (ANY NUMBER OF TRACKS USED BY A SINGLE OPERATING CO.)
- RAILROAD STATION

CONSERVATION AND RECREATION

- PICNIC GROUND
- PLAYGROUND, BALL FIELD, ETC.,
- BATHING BEACH OR SWIMMING POOL
- CAMP SITE, NO PERMANENCE (TENTS OR TRAILER PARKING)
- TOURIST COURT, OR MOTEL
- GOLF GROUND OR COUNTRY CLUB — C
- FAIR GROUND, RACE COURSE, SPEEDWAY — 500
- RIFLE CLUB — SC

DRAINAGE

- INTERMITTENT STREAM (NARROW)
- NARROW STREAM
- WIDE STREAM
- WIDE STREAM WITH DAM
- LAKE, RESERVOIR, OR POND
- LAKE, RESERVOIR, OR POND WITH DAM
- MARSH OR SWAMP LAND
- DRAINAGE DITCH

NAVIGATION

- DOCK, PIER, OR LANDING

PUBLIC SERVICE FACILITIES

- HIGHWAY GARAGE
- FIRE ENGINE HOUSE
- GARBAGE OR RUBBISH DUMP
- SEWAGE DISPOSAL PLANT
- AUTOMOBILE GRAVEYARD
- SCRAP METAL
- WATER SUPPLY STAND PIPE OR TANK
- PIPE LINE, GAS — GAS
- PIPE LINE, OIL — OIL
- TRANSMISSION LINE
- POWER SUBSTATION
- BROADCASTING STATION (RADIO OR TV)
- COMMUNICATION TOWER

EDUCATIONAL AND CORRECTIONAL INSTITUTIONS

- SCHOOLHOUSE
- TOWNHALL, GRANGE, OR COMMUNITY HALL
- MUSEUM - GENERAL

BOUNDARIES

- STATE OR PROVINCE LINE
- COUNTY LINE
- TOWNSHIP LINE
- CORPORATE LINE
- SECTION LINE
- BOUNDARY TO MARK ENLARGEMENT INSET
- NATIONAL REFUGES
- MONUMENT - SMALL, HISTORIC SITE
- WILDLIFE MANAGEMENT AREA
- WATERFOWL PRODUCTION AREA
- STATE PARKS
- STATE SCHOOL LAND

STRUCTURES

- HIGHWAY BRIDGE, GENERAL
- DAM WITH ROAD
- MINOR DRAINAGE STRUCTURE
- CONCRETE FORD OR DIP
- FORD - ROAD ESTABLISHED

INDUSTRIAL

- STORE OR SMALL BUSINESS ESTABLISHMENT
- GROUP OF STORAGE TANKS (OIL OR GAS)
- PUMPING STATION (OIL OR GAS)
- GAUGING OR PUMPING STATION
- WAREHOUSE - GENERAL
- GRAIN ELEVATOR
- STOCK YARD - LOADING PEN OR CORRAL
- GRAVEL PIT
- GREENHOUSE
- NURSERY

MISCELLANEOUS

- TRIANGULATION STATION
- DOT TO INDICATE LOCATION OF ANY CULTURAL FEATURE SHOWN OUT OF POSITION
- ALL VACANT CULTURE INDICATED BY OPEN SYMBOL
- LATITUDE AND LONGITUDE — 47°00'

FARM UNITS, DWELLINGS, ETC.

- FARM UNIT (FARM UNITS SHOWN IN MUNICIPAL LIMITS INDICATE FARM BUILDINGS FOR FARM USE)
- DWELLING OTHER THAN FARM
- ROWS OR GROUPS OF DWELLINGS CLOSELY SPACED (FIGURE DENOTES NUMBER OF DWELLINGS)
- SEASONAL OR SUMMER COLONY DWELLING
- HOTEL OR INN
- CHURCH
- CEMETERY
- CHURCH WITH CEMETERY ADJACENT
- HOSPITAL
- WELL
- TOLL HOUSE, STATE PORT OF ENTRY, OR WEIGHT STATION

CITY AND VILLAGE CENTERS

- COUNTY SEAT
- OTHER CITIES AND VILLAGES
- INCORPORATED CITY OR VILLAGE (GENERALIZED)

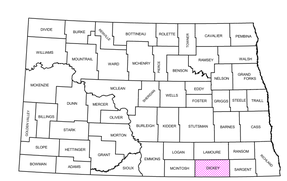

STATE OF NORTH DAKOTA
DIAGRAM OF COUNTIES

N
W E
S

GENERAL HIGHWAY MAP
DICKEY COUNTY
NORTH DAKOTA

PREPARED BY THE
NORTH DAKOTA DEPARTMENT OF TRANSPORTATION
PLANNING AND PROGRAMMING DIVISION
IN COOPERATION WITH THE
U.S. DEPARTMENT OF TRANSPORTATION
FEDERAL HIGHWAY ADMINISTRATION

SCALE

1 0 1 2 3 4 Miles

0 0.25 0.5 Miles

SCALE FOR ENLARGEMENTS

1 0 1 2 3 4 5 Kilometers

BASED ON AERIAL PHOTOGRAPHY OF 1957
GROUND INVENTORY OF 2008
AERIAL INVENTORY OF 2008

2008

UNIVERSAL TRANSVERSE MERCATOR ZONE 14
NORTH AMERICAN DATUM 83

SHEET 1 OF 1