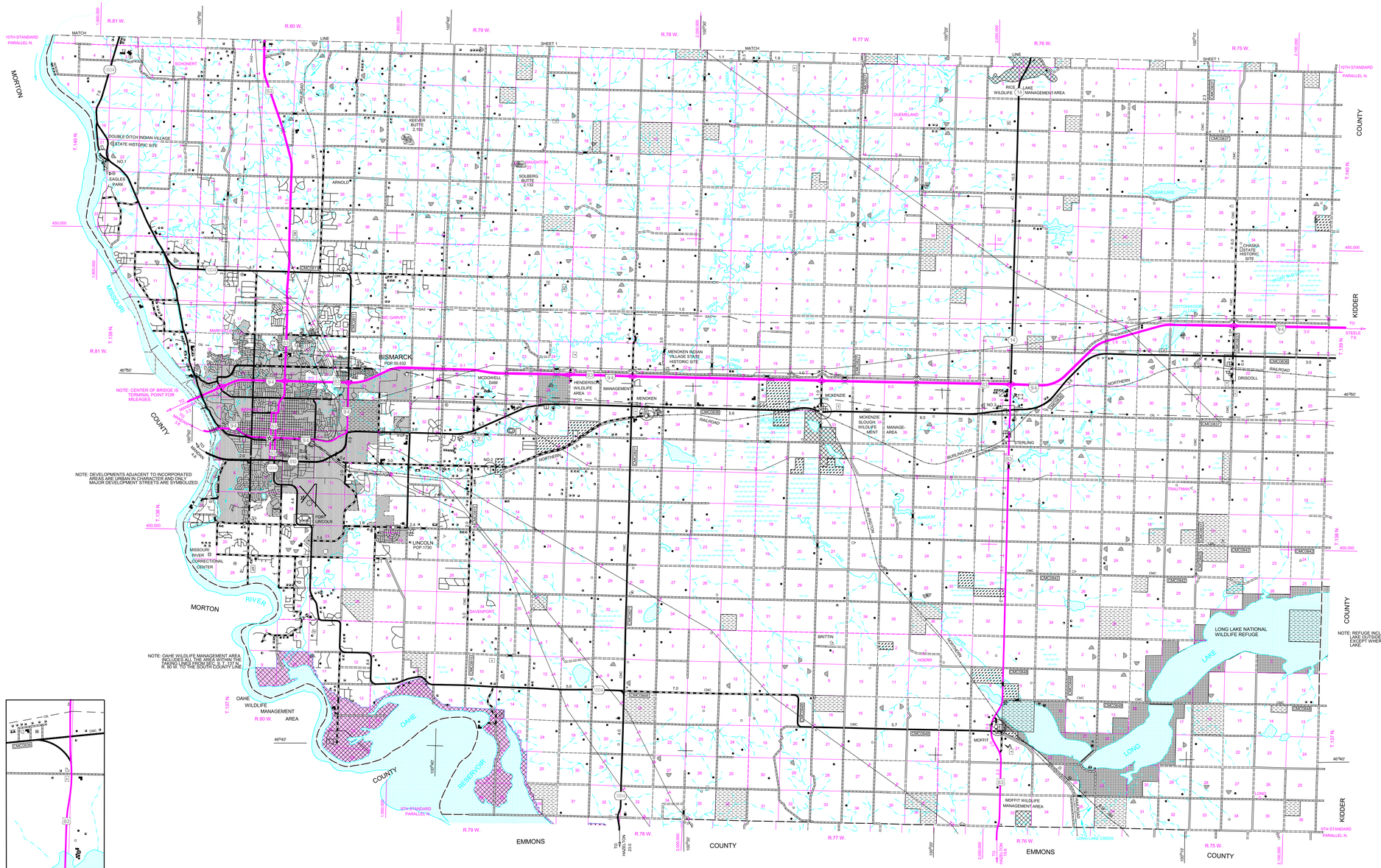

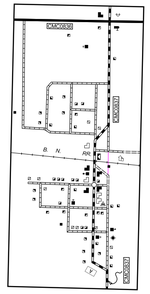

DRISCOLL
SEC'S 21 & 22, T. 139 N., R. 75 W.

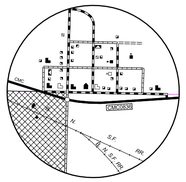

MC KENZIE
SEC'S. 28, 29, 32, &33, T. 139 N., R. 77 W.

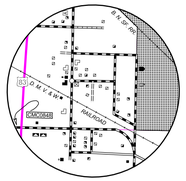

MOFFIT
SEC'S. 16, 17, 20 & 21, T. 137 N., R. 76 W.

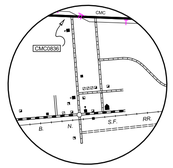

MENOKEN
SEC'S. 28 & 33, T. 139 N., R. 78 W.

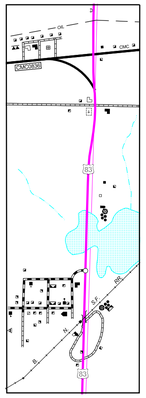

STERLING
SEC'S 28, 29, 32, & 33, T. 139 N., R. 76 W.

FORT LINCOLN
SEC'S 14, 15, 22, & 23, T. 138 N., R. 80 W.

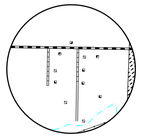

INSET NO. 2
SEC'S 3 & 10, T. 138 N., R. 79 W.

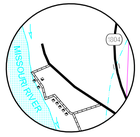

INSET NO. 1
SEC. 21, T. 140 N., R. 81 W.

STATE OF NORTH DAKOTA
DIAGRAM OF COUNTIES

N
W E
S

BURLEIGH COUNTY

SCALE

1 0 1 2 3 4 Miles

0 0.25 0.5 Miles

SCALE FOR ENLARGEMENTS

1 0 1 2 3 4 5 Kilometers

2001

COPIES OF THIS MAP ARE AVAILABLE FOR PUBLIC USE AT A NOMINAL COST FROM:
ADDRESS: MAP SALES, N.D. DEPT. OF TRANSPORTATION, 608 E. BLVD. AVE., BISMARCK, N.D. 58505-0700

BASED ON AERIAL PHOTOGRAPHY OF 1957
GROUND INVENTORY OF 2001
AERIAL INVENTORY OF 1995

UNIVERSAL TRANSVERSE MERCADOR ZONE 14
NORTH AMERICAN DATUN 83
(50,000 FOOT INTERVAL)

SHEET 2 OF 2