NAME AND LOCATION OF ORGANIZED CIVIL TOWNSHIPS THOSE UNORGANIZED ARE SO NOTED

T. 144 N. - R. 79 W. WILSON
T. 144 N. - R. 78 W. STEIBER
T. 144 N. - R. 77 W. SCHRUNK
T. 144 N. - R. 76 W. FLORENCE LAKE
T. 144 N. - R. 75 W. HAZEL GROVE
T. 143 N. - R. 79 W. GRASS LAKE
T. 143 N. - R. 78 W. ESTHERVILLE
T. 143 N. - R. 77 W. CANFIELD
T. 143 N. - R. 76 W. RICHMOND
T. 143 N. - R. 75 W. RICHMOND
T. 142 N. - R. 81 W. PAINTED WOODS
T. 142 N. - R. 80 W. PAINTED WOODS
T. 142 N. - R. 80 W. ECKLUND
T. 142 N. - R. 79 W. ECKLUND
T. 142 N. - R. 78 W. GHYLIN
T. 142 N. - R. 77 W. ROCK HILL
T. 142 N. - R. 76 W. WING
T. 142 N. - R. 75 W. HARRIETT
T. 141 N. - R. 81 W. GLENVIEW
T. 141 N. - R. 80 W. GLENVIEW
T. 141 N. - R. 79 W. CLOFTE
T. 141 N. - R. 78 W. CROMWELL
T. 141 N. - R. 77 W. TRYGG
T. 141 N. - R. 76 W. UNORGANIZED
T. 141 N. - R. 75 W. LEIN
T. 140 N. - R. 81 W. UNORGANIZED
T. 140 N. - R. 80 W. UNORGANIZED
T. 140 N. - R. 79 W. NAUGHTON
T. 140 N. - R. 78 W. FRANCES
T. 140 N. - R. 77 W. SIBLEY BUTTE
T. 140 N. - R. 76 W. CHRISTIANIA
T. 140 N. - R. 75 W. CLEAR LAKE
T. 139 N. - R. 81 W. HAY CREEK
T. 139 N. - R. 80 W. HAY CREEK
T. 139 N. - R. 79 W. GIBBS
T. 139 N. - R. 78 W. MENOKEN
T. 139 N. - R. 77 W. McKENZIE
T. 139 N. - R. 76 W. STERLING
T. 139 N. - R. 75 W. DRISCOLL
T. 138 N. - R. 80 W. UNORGANIZED
T. 138 N. - R. 79 W. APPLE CREEK
T. 138 N. - R. 78 W. BOYD
T. 138 N. - R. 77 W. LOGAN
T. 138 N. - R. 76 W. TAFT
T. 138 N. - R. 75 W. THELMA
T. 137 N. - R. 80 W. UNORGANIZED
T. 137 N. - R. 79 W. MISSOURI
T. 137 N. - R. 78 W. TELFER
T. 137 N. - R. 77 W. MORTON
T. 137 N. - R. 76 W. LONG LAKE
T. 137 N. - R. 75 W. WILD ROSE

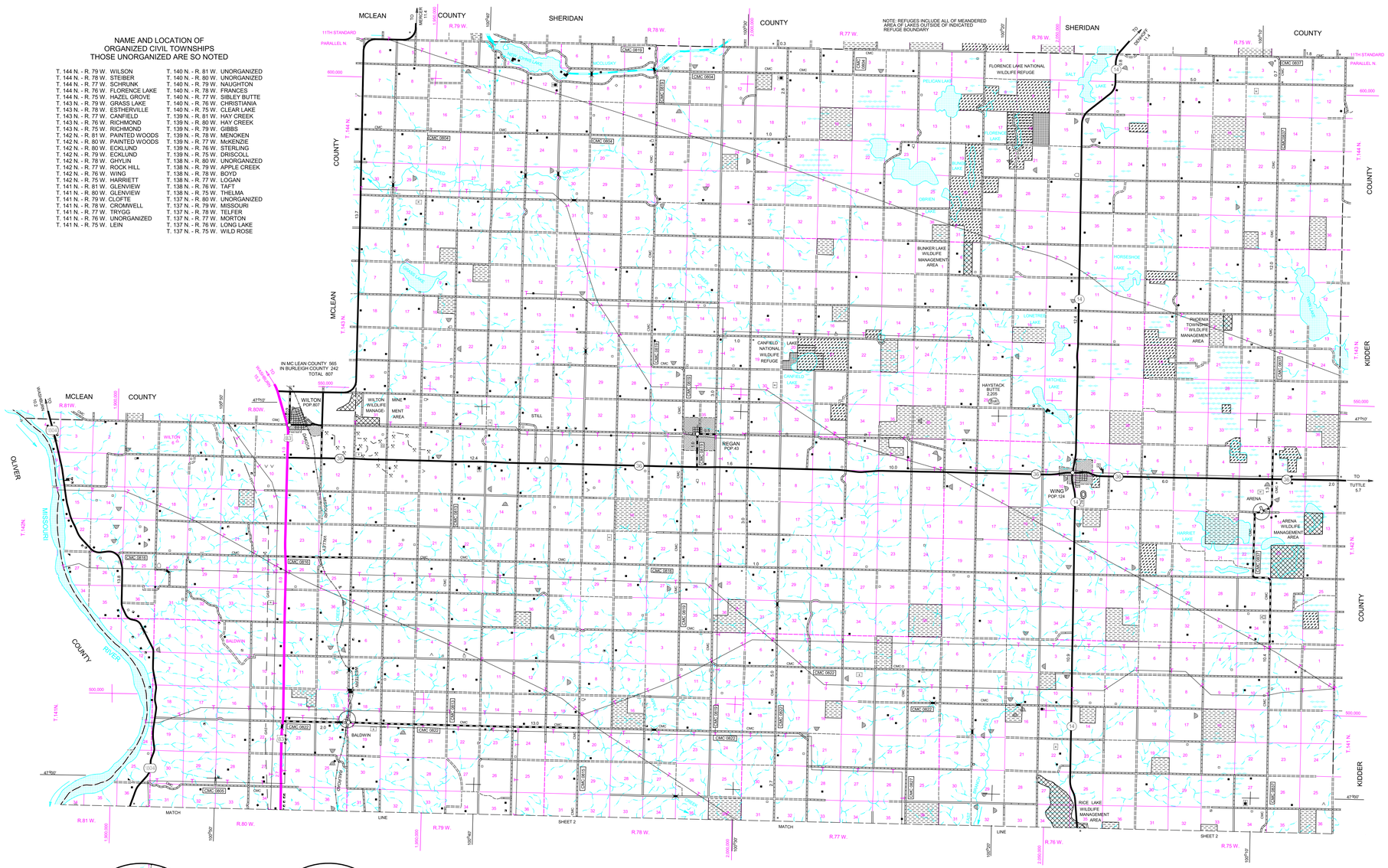

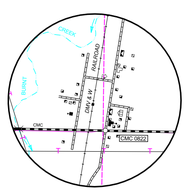

BALDWIN
SEC'S 13 & 24, T. 141 N., R. 80 W.
SEC'S 18 & 19, T. 141 N., R. 79 W.

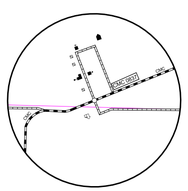

ARENA
SEC'S 10 & 15, T. 142 N., R. 75 W.

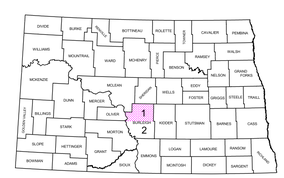

STATE OF NORTH DAKOTA
DIAGRAM OF COUNTIES

GENERAL LEGEND

ROADS AND ROADWAY FEATURES
SELDOM USED TRAILS
PRIMITIVE ROAD
UNIMPROVED ROAD
GRADED AND DRAINED ROAD
GRAVEL GRADED AND DRAINED ROAD
BITUMINOUS ROAD - LOW TYPE
PAVED ROAD - INCLUDING HIGH TYPE BITUMINOUS
4 LANE UNDIVIDED HIGHWAY
DIVIDED HIGHWAY
HIGHWAY WITH FULL CONTROL OF ACCESS
STREETS IN UNINCORPORATED TOWNS
CLOVER LEAF OR INTERCHANGE
INDIAN SERVICE ROAD
COUNTY MAJOR COLLECTOR ROUTE NUMBER — CMC 0821
POINTS BETWEEN WHICH DISTANCES ARE MEASURED — 5.0
INTERSTATE NUMBERED HIGHWAY — 94
U.S. NUMBERED HIGHWAY — 83
STATE HIGHWAY SYSTEM — 200

BOUNDARIES
COUNTY LINE
TOWNSHIP LINE
CORPORATE LINE
SECTION LINE
MATCH LINE BETWEEN ADJOINING SHEETS OF SAME COUNTY
BOUNDARY TO MARK ENLARGEMENT INSET
NATIONAL REFUGES
MONUMENT - SMALL, HISTORIC SITE
WILDLIFE MANAGEMENT AREA
WATERFOWL PRODUCTION AREA
STATE PARKS
STATE SCHOOL LAND
RESERVOIR BOUNDARY (TAKING LINE)

NATURAL FEATURES
PROMINENT ELEVATION - WITH NAME — 8522

RAILROADS
RAILROAD (ANY NUMBER OF TRACKS USED BY A SINGLE OPERATING CO.)
RAILROAD STATION
RAILROAD ABOVE
RAILROAD BELOW

CITY AND VILLAGE CENTERS
STATE CAPITAL
COUNTY SEAT
OTHER CITIES AND VILLAGES
INCORPORATED CITY OR VILLAGE (GENERALIZED)

AIRPORTS
AIRPORT, COMPLETE FACILITIES
LANDING AREA OR STRIP
AIRWAY LIGHT BEACON, GENERAL

DRAINAGE
INTERMITTENT STREAM (NARROW)
NARROW STREAM
WIDE STREAM
WIDE STREAM WITH DAM
LAKE, RESERVOIR, OR POND
LAKE, RESERVOIR, OR POND WITH DAM
MARSH OR SWAMP LAND
CANAL

NAVIGATION
DOCK, PIER, OR LANDING

MISCELLANEOUS
ARMORY
TRIANGULATION STATION
DOT TO INDICATE LOCATION OF ANY CULTURAL FEATURE SHOWN OUT OF POSITION
ALL VACANT CULTURE INDICATED BY OPEN SYMBOL
PLANE COORDINATE LINES — 1,450,000
LATITUDE AND LONGITUDE — 47°00'

PUBLIC SERVICE FACILITIES
HIGHWAY GARAGE
FIRE ENGINE HOUSE
GARBAGE OR RUBBISH DUMP
SEWAGE DISPOSAL PLANT
AUTOMOBILE GRAVEYARD
WATER SUPPLY STAND PIPE OR TANK
PIPE LINE, GAS — GAS
PIPE LINE, OIL — OIL
TRANSMISSION LINE
POWER SUBSTATION
BOOSTER STATION
BROADCASTING STATION (RADIO OR TV)
COMMUNICATION TOWER
MUNICIPAL BUILDING
WEATHER OBSERVATION STATION

CONSERVATION AND RECREATION
PICNIC GROUND
PLAYGROUND, BALL FIELD, ETC.
BATHING BEACH OR SWIMMING POOL
TOURIST COURT, OR MOTEL
CAMP OR LODGE (PERMANENT SITE WITH BUILDINGS)
REST AREA
SMALL PARK (SP-STATE, CP-COUNTY, MP-MUNICIPAL, WP-WAYSIDE PARK) — SP
GOLF GROUND OR COUNTRY CLUB — G
AMUSEMENT PARK OR HALL — A
FAIR GROUND, RACE COURSE, SPEEDWAY
ARCHERY CLUB — AC
RIFLE CLUB — RC
RIDING ACADEMY
MARINA
ZOO

FARM UNITS, DWELLINGS, ETC.
FARM UNIT (FARM UNITS SHOWN IN MUNICIPAL LIMITS INDICATE FARM BUILDINGS FOR FARM USE)
DWELLING OTHER THAN FARM
ROWS OR GROUPS OF DWELLINGS CLOSELY SPACED (FIGURE DENOTES NUMBER OF DWELLINGS)
BARRACKS, OR DORMATORIES FOR STUDENTS, WORKERS, MIGRANTS, ETC.
SEASONAL OR SUMMER COLONY DWELLING
CHURCH
CEMETERY
CHURCH WITH CEMETERY ADJACENT
TENANT HOUSE

STRUCTURES
HIGHWAY BRIDGE, GENERAL
HIGHWAY GRADE SEPARATION
DAM WITH ROAD
MINOR DRAINAGE STRUCTURE
FORD - ROAD ESTABLISHED
TRUSS OR GIRDER

EDUCATIONAL AND CORRECTIONAL INSTITUTIONS
SCHOOLHOUSE
OTHER EDUCATIONAL INSTITUTIONS
TOWNHALL, GRANGE, OR COMMUNITY HALL
CORRECTIONAL INSTITUTION
STATE PRISON FARM

INDUSTRIAL
STORE OR SMALL BUSINESS ESTABLISHMENT
BUSINESS AND POST OFFICE
FACTORY OR INDUSTRIAL PLANT
GROUP OF STORAGE TANKS (OIL OR GAS)
FILLING STATION
PUMPING STATION (OIL OR GAS)
WAREHOUSE - GENERAL
GRAIN ELEVATOR
STOCK YARD - LOADING PEN OR CORRAL
GRAVEL PIT
GREENHOUSE
MINE - SHAFT OR DRIFT (ANY KIND)
NURSERY

GENERAL HIGHWAY MAP
BURLEIGH COUNTY
NORTH DAKOTA

PREPARED BY THE
NORTH DAKOTA DEPARTMENT OF TRANSPORTATION
PLANNING AND PROGRAMMING DIVISION

IN COOPERATION WITH THE
U.S. DEPARTMENT OF TRANSPORTATION
FEDERAL HIGHWAY ADMINISTRATION

SCALE
1 0 1 2 3 4 Miles
0 0.25 0.5 Miles
SCALE FOR ENLARGEMENTS
1 0 1 2 3 4 5 Kilometers

2001

COPIES OF THIS MAP ARE AVAILABLE FOR PUBLIC USE AT A NOMINAL COST FROM:
ADDRESS: MAP SALES, N.D. DEPT. OF TRANSPORTATION, 608 E. BLVD. AVE., BISMARCK, N.D. 58505-0700

BASED ON AERIAL PHOTOGRAPHY OF 1957
GROUND INVENTORY OF 2001
AERIAL INVENTORY OF 1995

UNIVERSAL TRANSVERSE MERCADOR ZONE 14
NORTH AMERICAN DATUM 83
(50,000 FOOT INTERVAL)

SHEET 1 OF 2