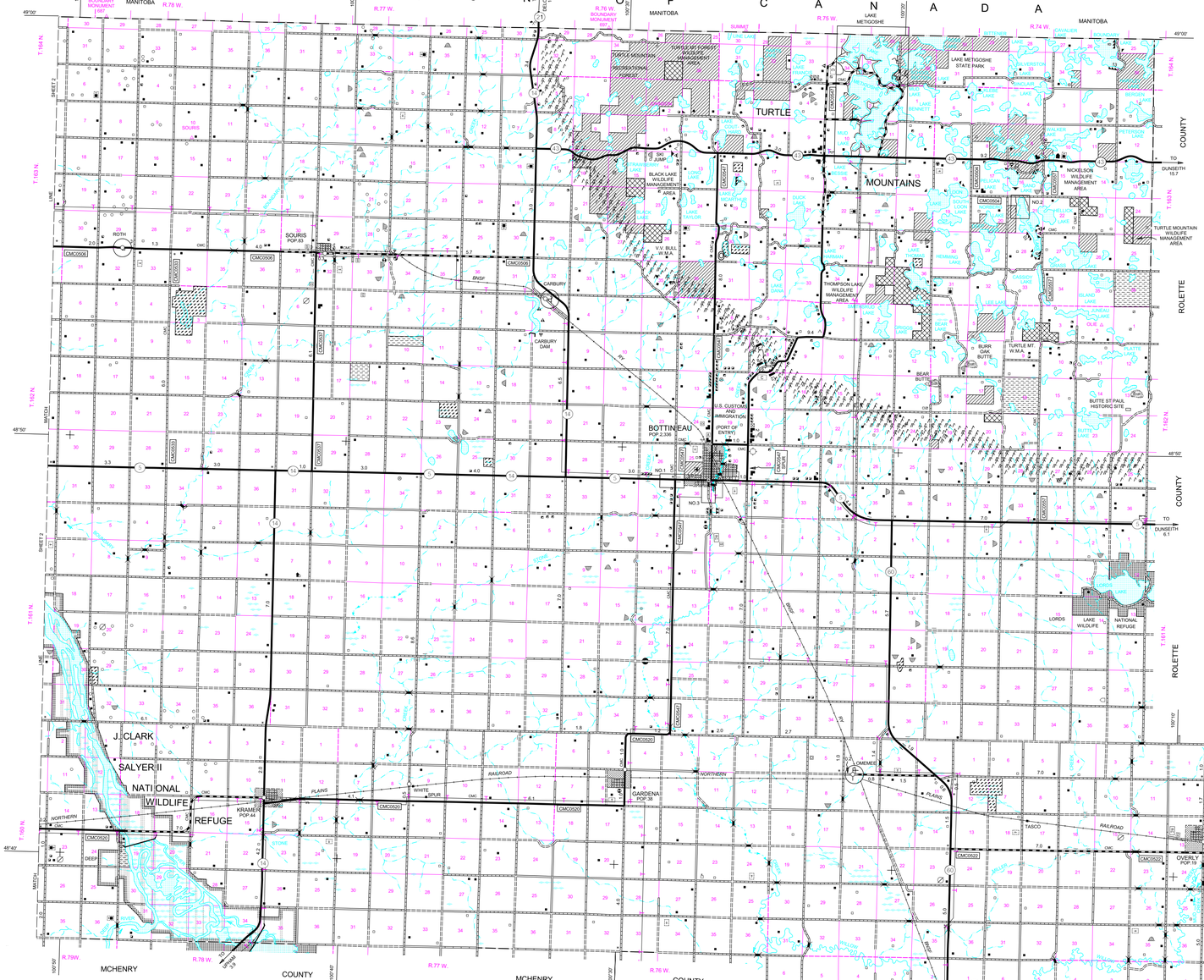

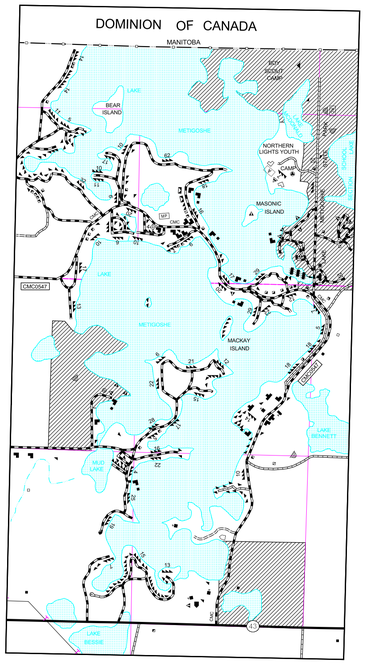

LAKE METIGOSHE

SEC'S. 25, 26, 27, 34, 35 & 36, T. 164 N., R. 75 W.
SEC'S. 1, 2, 3, 10, 11, 12, 13, 14 & 15, T. 163 N., R. 75 W.

0 1/2 1 Mile

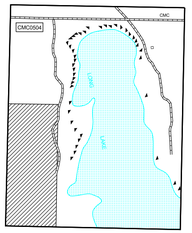

INSET NO. 2

SEC'S. 16, & 21, T. 163 N., R. 74 W.

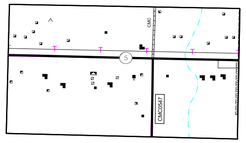

INSET NO. 1

SEC'S. 25, 26, 35, & 36, T. 162 N., R. 76 W.

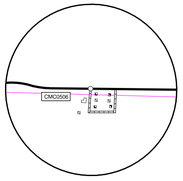

ROTH

SEC'S. 29, & 32, T. 163 N., R. 78 W.

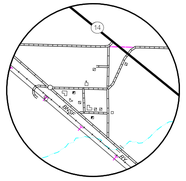

CARBURY

SEC. 32, T. 163 N., R. 76 W.
SEC. 5, T. 162 N., R. 76 W.

INSET NO. 3

SEC'S. 25, & 36, T. 162 N., R. 76 W.
SEC'S. 30, & 31, T. 162 N., R. 75 W.

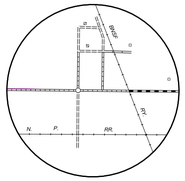

OMEMEE

SEC'S. 4, & 9, T. 160 N., R. 75 W.

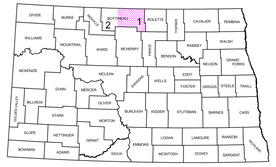

STATE OF NORTH DAKOTA

DIAGRAM OF COUNTIES

GENERAL LEGEND

ROADS AND ROADWAY FEATURES

PRIMITIVE ROAD
UNIMPROVED ROAD
GRADED AND DRAINED ROAD
GRAVEL GRADED AND DRAINED ROAD
BITUMINOUS ROAD - LOW TYPE
PAVED ROAD - INCLUDING HIGH TYPE BITUMINOUS
4 LANE UNDIVIDED HIGHWAY
DIVIDED HIGHWAY
STREETS IN UNINCORPORATED TOWNS
INDIAN SERVICE ROAD
COUNTY MAJOR COLLECTOR ROUTE NUMBER — CMC 0503
POINTS BETWEEN WHICH DISTANCES ARE MEASURED — 4 5.0 6
INTERSTATE NUMBERED HIGHWAY — 94
U.S. NUMBERED HIGHWAY — 52
STATE HIGHWAY SYSTEM — 83

STRUCTURES

HIGHWAY BRIDGE, GENERAL
HIGHWAY GRADE SEPARATION
DAM WITH ROAD
MINOR DRAINAGE STRUCTURE
CONCRETE FORD OR DIP

DRAINAGE

INTERMITTENT STREAM (NARROW)
NARROW STREAM
WIDE STREAM
WIDE STREAM WITH DAM
LAKE, RESERVOIR, OR POND
LAKE, RESERVOIR, OR POND WITH DAM
MARSH OR SWAMP LAND
CANAL

NAVIGATION

DOCK, PIER, OR LANDING

RAILROADS

RAILROAD (ANY NUMBER OF TRACKS USED BY A SINGLE OPERATING CO.)
RAILROAD STATION
RAILROAD BELOW
RAILROAD BRIDGE

BOUNDARIES

COUNTY LINE
TOWNSHIP LINE
CORPORATE LINE
SECTION LINE
MATCH LINE BETWEEN ADJOINING SHEETS OF SAME COUNTY
BOUNDARY TO MARK ENLARGEMENT INSET
NATIONAL PARKS, REFUGES, AND OTHER RESERVATIONS
MONUMENT - SMALL, HISTORIC SITE
WILDLIFE MANAGEMENT AREA
WATERFOWL PRODUCTION AREA
STATE PARKS
STATE SCHOOL LAND
RESERVOIR BOUNDARY (TAKING LINE)

AIRPORTS

AIRFIELD, LIMITED FACILITIES
LANDING AREA OR STRIP
AIRWAY LIGHT BEACON, GENERAL

MISCELLANEOUS

TRIANGULATION STATION
DOT TO INDICATE LOCATION OF ANY CULTURAL FEATURE SHOWN OUT OF POSITION
ALL VACANT CULTURE INDICATED BY OPEN SYMBOL
LATITUDE AND LONGITUDE — 47°00'

NATURAL FEATURES

PROMINENT ELEVATION - WITH NAME — 8522

FARM UNITS, DWELLINGS, ETC.

FARM UNIT (FARM UNITS SHOWN IN MUNICIPAL LIMITS INDICATE FARM BUILDINGS FOR FARM USE)
DWELLING OTHER THAN FARM
ROWS OR GROUPS OF DWELLINGS CLOSELY SPACED (FIGURE DENOTES NUMBER OF DWELLINGS)
BARRACKS, OR DORMATORIES FOR STUDENTS, WORKERS, MIGRANTS, ETC.
SEASONAL OR SUMMER COLONY DWELLING
SEASONAL DWELLINGS CLOSELY SPACED
HOTEL OR INN
CHURCH
CEMETERY
CHURCH WITH CEMETERY ADJACENT
WELL
TENANT HOUSE

PUBLIC SERVICE FACILITIES

POST OFFICE
HIGHWAY GARAGE
FIRE ENGINE HOUSE
GARBAGE OR RUBBISH DUMP
SEWAGE DISPOSAL PLANT
SANITARY FILL
AUTOMOBILE GRAVEYARD
SCRAP METAL
WATER SUPPLY STAND PIPE OR TANK
PIPE LINE, GAS — GAS
PIPE LINE, OIL — OIL
TRANSMISSION LINE
POWER PLANT
POWER SUBSTATION
BOOSTER STATION
COMMUNICATION TOWER
POLICE STATION
MUNICIPAL BUILDING

INDUSTRIAL

STORE OR SMALL BUSINESS ESTABLISHMENT
FACTORY OR INDUSTRIAL PLANT
GAS TANK
GROUP OF STORAGE TANKS (OIL OR GAS)
PUMPING STATION (OIL OR GAS)
GAUGING OR PUMPING STATION
WAREHOUSE - GENERAL
GRAIN ELEVATOR
STOCK YARD - LOADING PEN OR CORRAL
GRAVEL PIT
MINE - SHAFT OR DRIFT (ANY KIND)

CONSERVATION AND RECREATION

PICNIC GROUND
PLAYGROUND, BALL FIELD, ETC.
SCENIC SITE
CAMP SITE, NO PERMANENCE (TENTS OR TRAILER PARKING)
TOURIST COURT, OR MOTEL
CAMP OR LODGE (PERMANENT SITE WITH BUILDINGS)
REST AREA
SMALL PARK (SP-STATE, CP-COUNTY, MP-MUNICIPAL, WP-WAYSIDE PARK) — SP
GOLF GROUND OR COUNTRY CLUB — C
AMUSEMENT PARK OR HALL — A
FAIR GROUND, RACE COURSE, SPEEDWAY
GUIDE HOUSE OR GATE HOUSE
FISH HATCHERY
RIFLE CLUB — R
DRIVE-IN THEATER

CITY AND VILLAGE CENTERS

COUNTY SEAT
OTHER CITIES AND VILLAGES
INCORPORATED CITY OR VILLAGE (GENERALIZED)

EDUCATIONAL AND CORRECTIONAL INSTITUTIONS

SCHOOLHOUSE
TOWNHALL, GRANGE, OR COMMUNITY HALL

N W E S

BOTTINEAU COUNTY
NORTH DAKOTA

PREPARED BY THE
NORTH DAKOTA DEPARTMENT OF TRANSPORTATION
PLANNING AND PROGRAMMING DIVISION

IN COOPERATION WITH THE
U.S. DEPARTMENT OF TRANSPORTATION
FEDERAL HIGHWAY ADMINISTRATION

SCALE

1 0 1 2 3 4 Miles

0 0.25 0.5 Miles

SCALE FOR ENLARGEMENTS

1 0 1 2 3 4 5 Kilometers

2003

BASED ON AERIAL PHOTOGRAPHY OF 1953
GROUND INVENTORY OF 2003
AERIAL INVENTORY OF 2003

UNIVERSAL TRANSVERSE MERCATOR ZONE 14
NORTH AMERICAN DATUM 83

SHEET 1 OF 2

COPIES OF THIS MAP ARE AVAILABLE FOR PUBLIC USE AT A NOMINAL COST FROM:
MAP SALES, N.D. DEPT. OF TRANSPORTATION, 608 E. BLVD. AVE., BISMARCK, N.D. 58505-0700