












GENERAL LEGEND

- OPEN STREETS & SECTION LINE ROADS 
- RAILROADS 
- RAILWAY CROSSING 
- RAILWAY STATION 
- COUNTY MAJOR COLLECTOR **CMC**
- INTERSTATE NUMBERED HIGHWAY 
- U.S. NUMBERED HIGHWAY 
- STATE HIGHWAY 
- CORPORATE BOUNDARY 

CROSSING TYPE

- WIG WAG **Y010**
- FLOOD LIGHTS **Y011**
- AUTOMATIC FLASHING **Y012**
- CROSS BUCKS **Y016**
- AUTOMATIC FLASHING WITH ROTATING STOP SIGN **Y017**
- AUTOMATIC FLASHING WITH GATES **Y018**

LEGEND

-  PRINCIPAL ARTERIALS
-  MINOR ARTERIALS
-  MAJOR COLLECTORS



Population 2,336
BOTTINEAU
 BOTTINEAU COUNTY
 NORTH DAKOTA

PREPARED BY
 NORTH DAKOTA DEPARTMENT OF TRANSPORTATION
 PLANNING AND PROGRAMMING DIVISION
 IN COOPERATION WITH THE
 U.S. DEPARTMENT OF TRANSPORTATION
 FEDERAL HIGHWAY ADMINISTRATION

