B-11-1

Piping Plover Critical Habitat

Unit 1 (North Dakota)

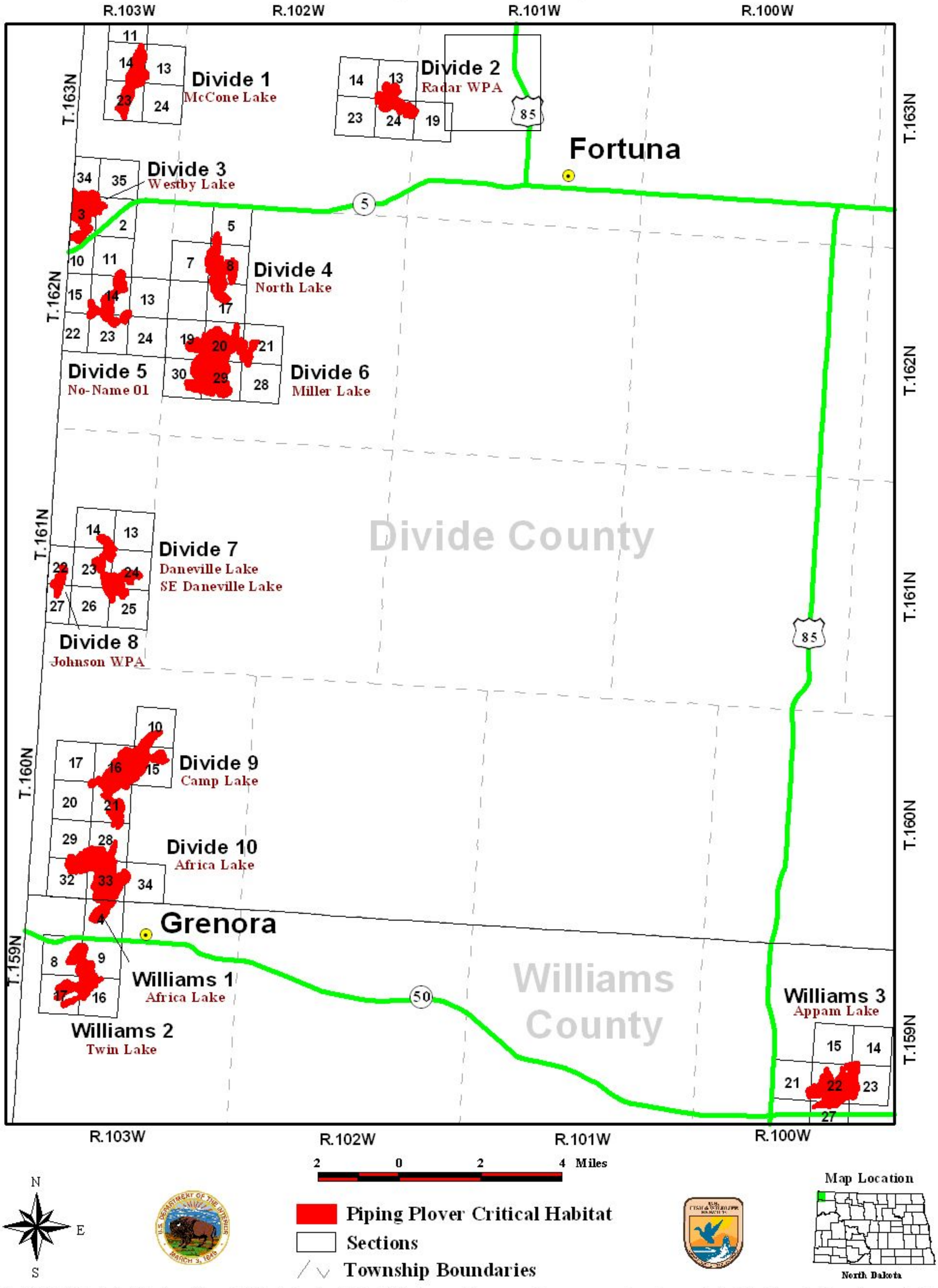

Map compiled by USFWS, Ecological Services, Bismarck, ND, September, 2002. All features are for representative purposes only and may not depict the the actual size, shape and/or boundary.

B-11-2

Piping Plover Critical Habitat

Unit 11 (North Dakota - Missouri River & Reservoirs)

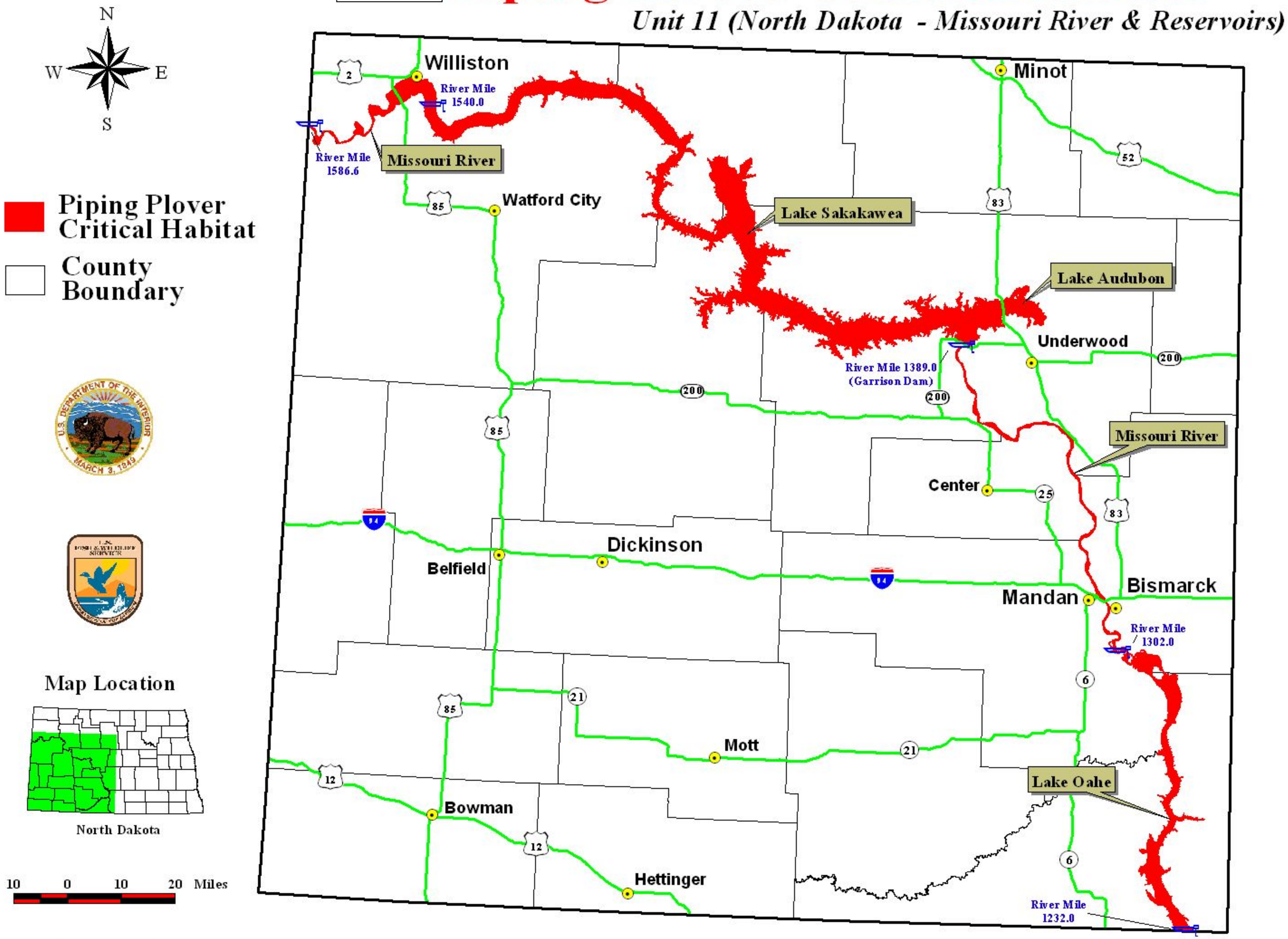

Map compiled by USFWS, Ecological Services, Bismarck, ND, September, 2002. All features are for representative purposes only and may not depict the the actual size, shape and/or boundary.

B-11-3

Piping Plover Critical Habitat

Unit 2 (North Dakota)

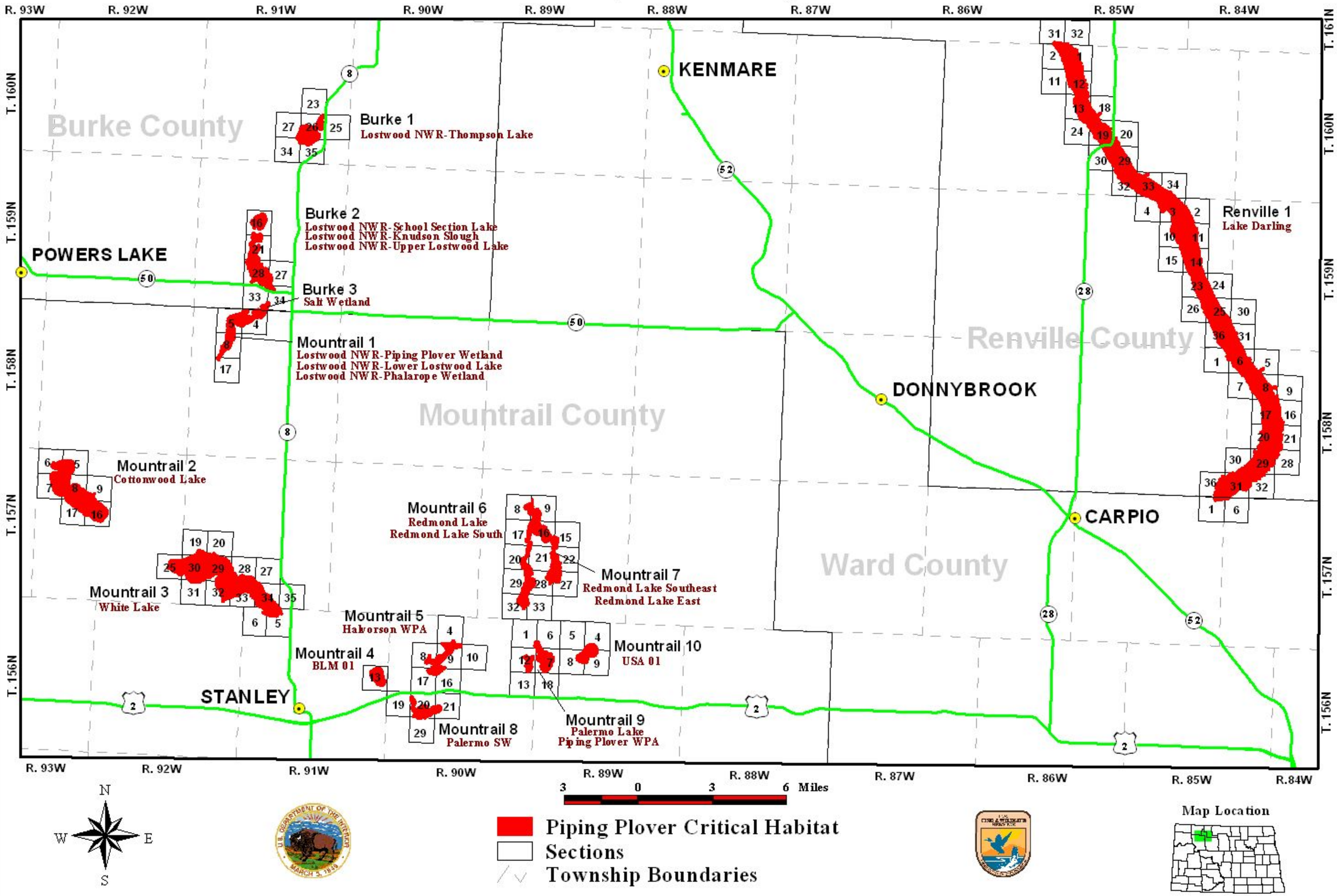

Map compiled by USFWS, Ecological Services, Bismarck, ND, September, 2002. All features are for representative purposes only and may not depict the the actual size, shape and/or boundary.

B-11-4

Piping Plover Critical Habitat

Unit 3 (North Dakota)

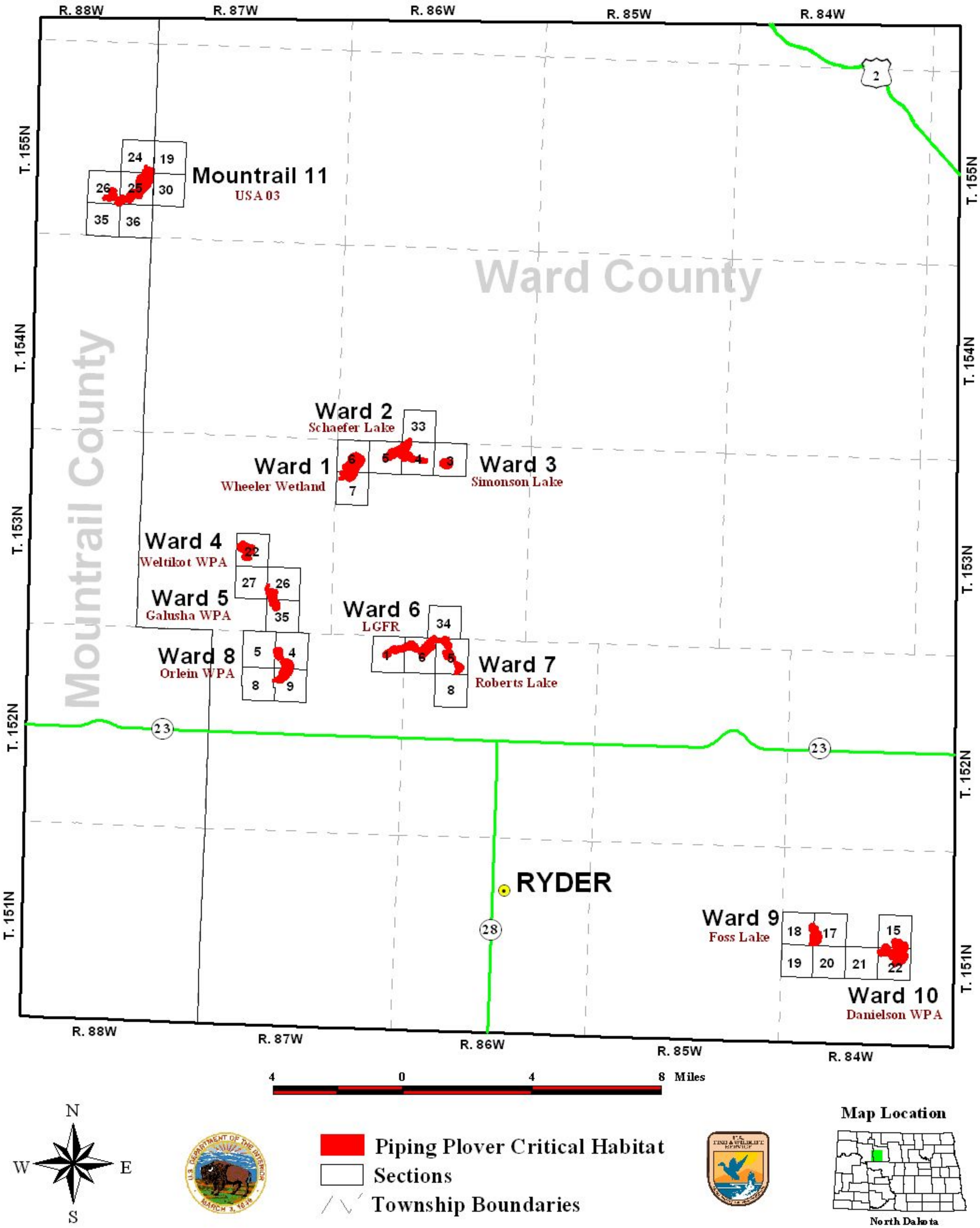

Map compiled by USFWS, Ecological Services, Bismarck, ND, September, 2002. All features are for representative purposes only and may not depict the the actual size, shape and/or boundary.

Super 2 Alternate
Highway 2 Passing Lane Locations

Figure **B** 12

From Reference Point	To Reference Point	Direction
34.8	36.309	Proposed East Bound Passing Lane
37.181	38.681	Proposed West Bound Passing Lane
40.104	41.603	Proposed East Bound Passing Lane
42.021	43.521	Proposed West Bound Passing Lane
46.068	47.568	Proposed East Bound Passing Lane
47.898	49.398	Proposed West Bound Passing Lane
53.242	54.275	Existing 4 Lane Road
55.689	57.189	Proposed East Bound Passing Lane
57.346	58.846	Proposed West Bound Passing Lane
60.163	61.663	Proposed East Bound Passing Lane
61.976	63.53	Proposed West Bound Passing Lane
65.2	66.7	Proposed East Bound Passing Lane
69.806	73.031	Proposed West Bound Passing Lane
72.779	70.895	Existing West Bound Passing Lane
74.21	78.333	Proposed East Bound Passing Lane
74.522	76.179	Existing East Bound Passing Lane
77.183	78.092	Existing East Bound Passing Lane
79.267	80.769	Proposed West Bound Passing Lane
83.253	84.753	Proposed East Bound Passing Lane
89.223	91.401	Existing 4 Lane Road
94.342	95.843	Proposed West Bound Passing Lane
98	99.5	Proposed East Bound Passing Lane
101.145	102.65	Proposed West Bound Passing Lane
103	104.5	Proposed East Bound Passing Lane
108.183	109.683	Proposed West Bound Passing Lane
111.359	112.859	Proposed East Bound Passing Lane
113.85	115.35	Proposed West Bound Passing Lane
121.501	123.001	Proposed East Bound Passing Lane
124.526	126.026	Proposed West Bound Passing Lane
126.544	128.044	Proposed East Bound Passing Lane
128.57	130.07	Proposed West Bound Passing Lane

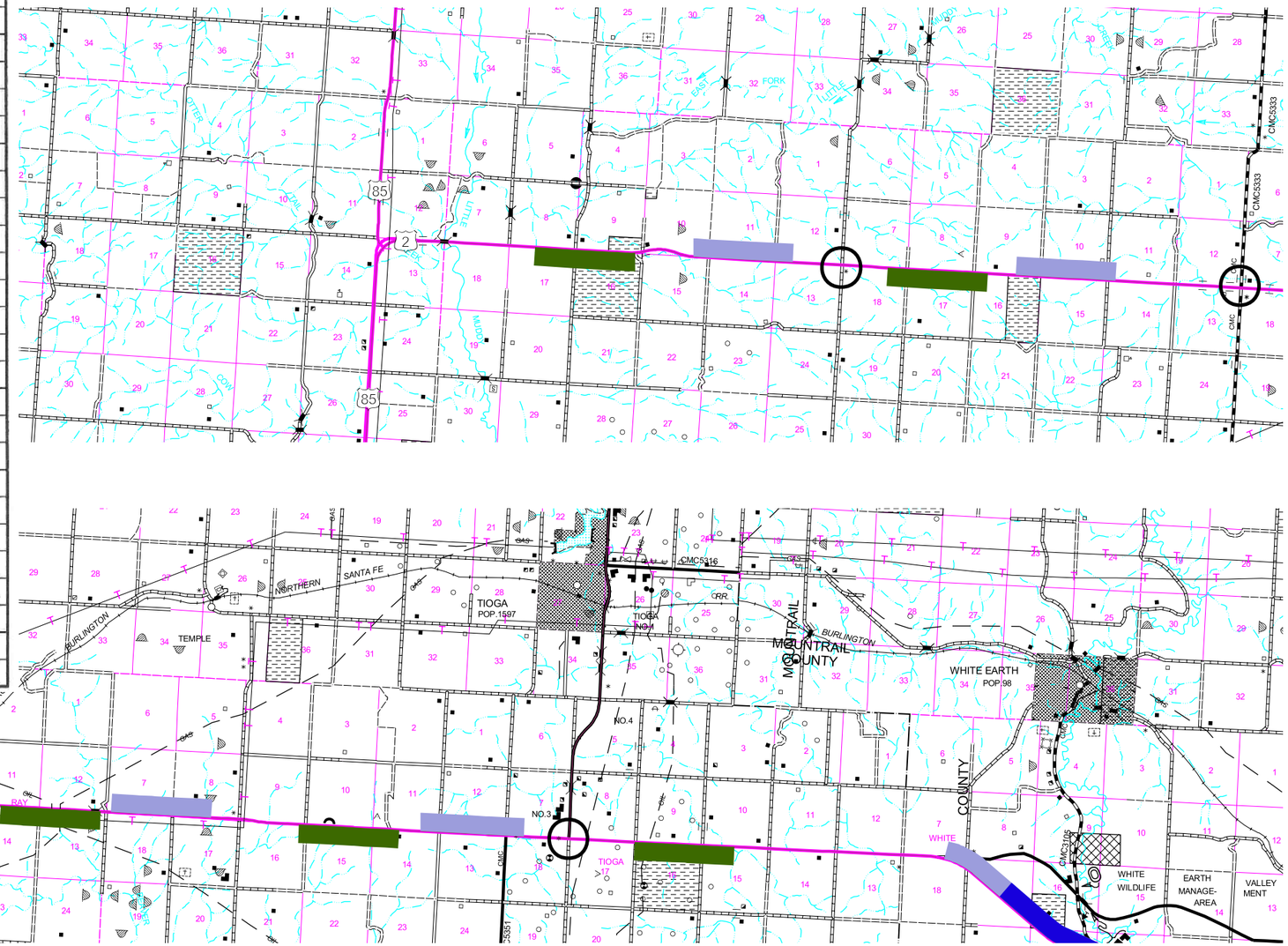

Existing Passing Lanes

Existing 4 Lane Sections

East Bound Passing Lane

West Bound Passing Lane

Left Turn Lane Intersections

N
W
E
S

F:\planning\arcview.apr\stevenN\hwy2passing.apr

Super 2 Alternate
Highway 2 Passing Lane Locations

Figure **B** 13

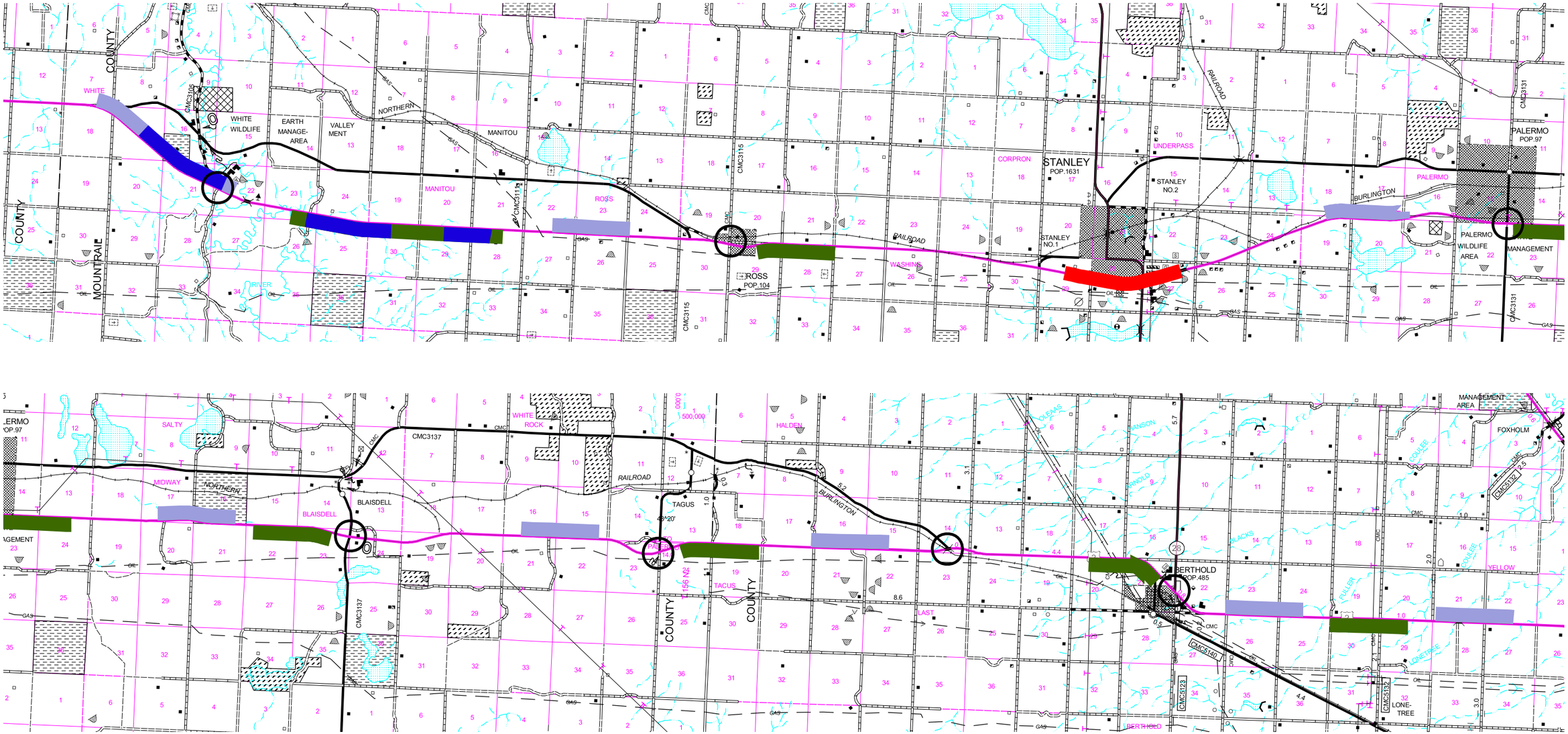

Existing Passing Lanes

Existing 4 Lane Sections

East Bound Passing Lane

West Bound Passing Lane

Left Turn Lane Intersections

N
W E
S

F:\planning\arcview.apr\stevenN\hwy2passing.apr

STATE	PROJECT NO.	SHEET NO.
ND	NH-7-002(051)032	·

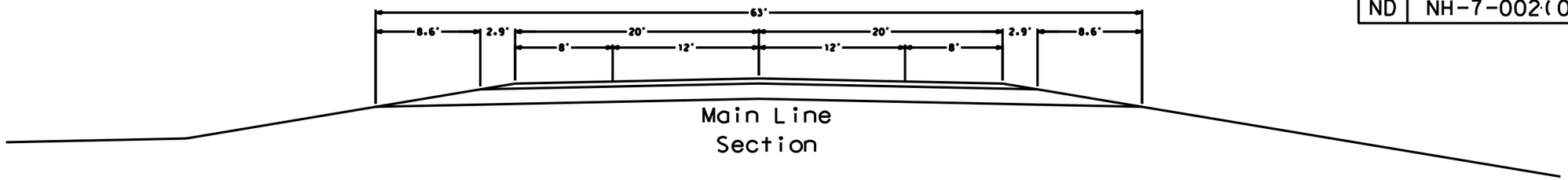

Main Line
Section

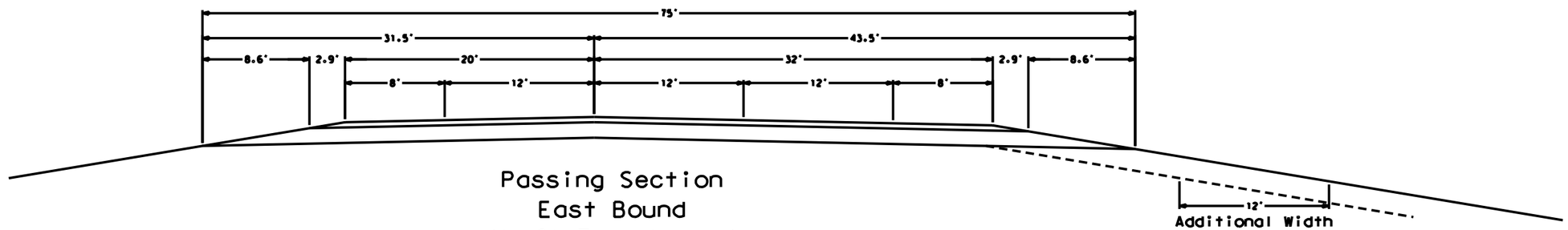

Passing Section
East Bound
(Left Turn Lanes)

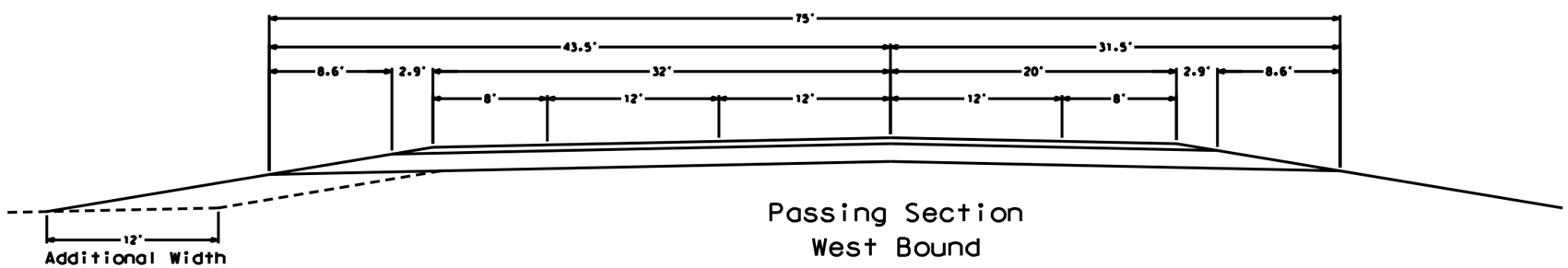

Passing Section
West Bound

SUPER 2 ALTERNATIVE
TYPICAL SECTION
FIGURE B 14

STATE	PROJECT NO.	SHEET NO.
ND	NH-7-002(051)032	·

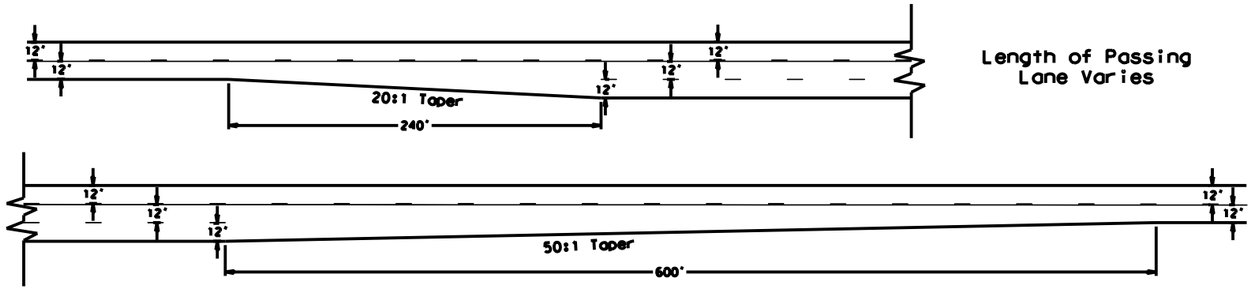

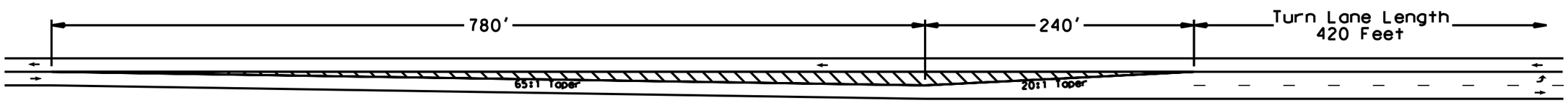

SUPER 2 ALTERNATIVE
TRANSITION AREAS
FIGURE B 15