| FHWA REGION | STATE | PROJECT NO. | SHEET NO. |
|---|---|---|---|
| 8 | ND | NH-7-002(051)032 | |

## LEGEND

| | |
|---|---|
| 32.445 | WETLAND IDENTIFICATION NO. |
| (0.28) | **ACREAGE - DELINEATION CORRIDOR** |
| 1730 | STATIONING |
| ▬ | CULVERTS |
| (33) | MILEPOST MARK (LOCATIONS FROM NORTH DAKOTA GIS BASE MAP DATA) |
| ▨ | WETLAND EASEMENT PARCEL |

200 100 0 200 400
SCALE IN FEET

MILE POST 110 - 111

U.S. HIGHWAY 2 DRAFT
ENVIRONMENTAL IMPACT STATEMENT
FROM U.S. HWY. 85 TO U.S. HWY. 52

Date 6/27/02 | Sheet 79 of 99

ATTACHMENT 2
WETLAND CONSERVATION
EASEMENT LOCATIONS

| FHWA REGION | STATE | PROJECT NO. | SHEET NO. |
|---|---|---|---|
| 8 | ND | NH-7-002(051)032 | |




## LEGEND

| | |
|---|---|
| 32.445 | WETLAND IDENTIFICATION NO. |
| (0.28) | **ACREAGE - DELINEATION CORRIDOR** |
| 1730 | STATIONING |
| ▬ | CULVERTS |
| (33) | MILEPOST MARK (LOCATIONS FROM NORTH DAKOTA GIS BASE MAP DATA) |
| ▨ | WETLAND EASEMENT PARCEL |

N

200 100 0 200 400
SCALE IN FEET

MILE POST 111 - 112

U.S. HIGHWAY 2 DRAFT
ENVIRONMENTAL IMPACT STATEMENT
FROM U.S. HWY. 85 TO U.S. HWY. 52

| Date | Sheet |
|---|---|
| 6/27/02 | 80 of 99 |

ATTACHMENT 2
WETLAND CONSERVATION
EASEMENT LOCATIONS

| FHWA REGION | STATE | PROJECT NO. | SHEET NO. |
|---|---|---|---|
| 8 | ND | NH-7-002(051)032 | |

## LEGEND

| | |
|---|---|
| 32.445 | WETLAND IDENTIFICATION NO. |
| (0.28) | **ACREAGE - DELINEATION CORRIDOR** |
| 1730 | STATIONING |
| ▬ | CULVERTS |
| (33) | MILEPOST MARK (LOCATIONS FROM NORTH DAKOTA GIS BASE MAP DATA) |
| ▨ | WETLAND EASEMENT PARCEL |

NOTE:
THE EXISTING RIGHT OF WAY WILL BE USED FOR THE SOUTH ALTERNATIVE, SELECTIVE NORTH/SOUTH ALTERNATIVE, AND THE COMPLETE RECONSTRUCTION ALTERNATIVE.

N

200 100 0 200 400
SCALE IN FEET

MILE POST 112 - 113

U.S. HIGHWAY 2 DRAFT
ENVIRONMENTAL IMPACT STATEMENT
FROM U.S. HWY. 85 TO U.S. HWY. 52

| Date | Sheet |
|---|---|
| 6/27/02 | 81 of 99 |

ATTACHMENT 2
WETLAND CONSERVATION
EASEMENT LOCATIONS

| FHWA REGION | STATE | PROJECT NO. | SHEET NO. |
|---|---|---|---|
| 8 | ND | NH-7-002(051)032 | |




## LEGEND

| | |
|---|---|
| 32.445 | WETLAND IDENTIFICATION NO. |
| (0.28) | **ACREAGE - DELINEATION CORRIDOR** |
| 1730 | STATIONING |
| | CULVERTS |
| (33) | MILEPOST MARK (LOCATIONS FROM NORTH DAKOTA GIS BASE MAP DATA) |
| | WETLAND EASEMENT PARCEL |

N

200 100 0 200 400
SCALE IN FEET

MILE POST 113 - 114

U.S. HIGHWAY 2 DRAFT
ENVIRONMENTAL IMPACT STATEMENT
FROM U.S. HWY. 85 TO U.S. HWY. 52

| Date | Sheet |
|---|---|
| 6/27/02 | 82 of 99 |

ATTACHMENT 2
WETLAND CONSERVATION
EASEMENT LOCATIONS

| FHWA REGION | STATE | PROJECT NO. | SHEET NO. |
|---|---|---|---|
| 8 | ND | NH-7-002(051)032 | |

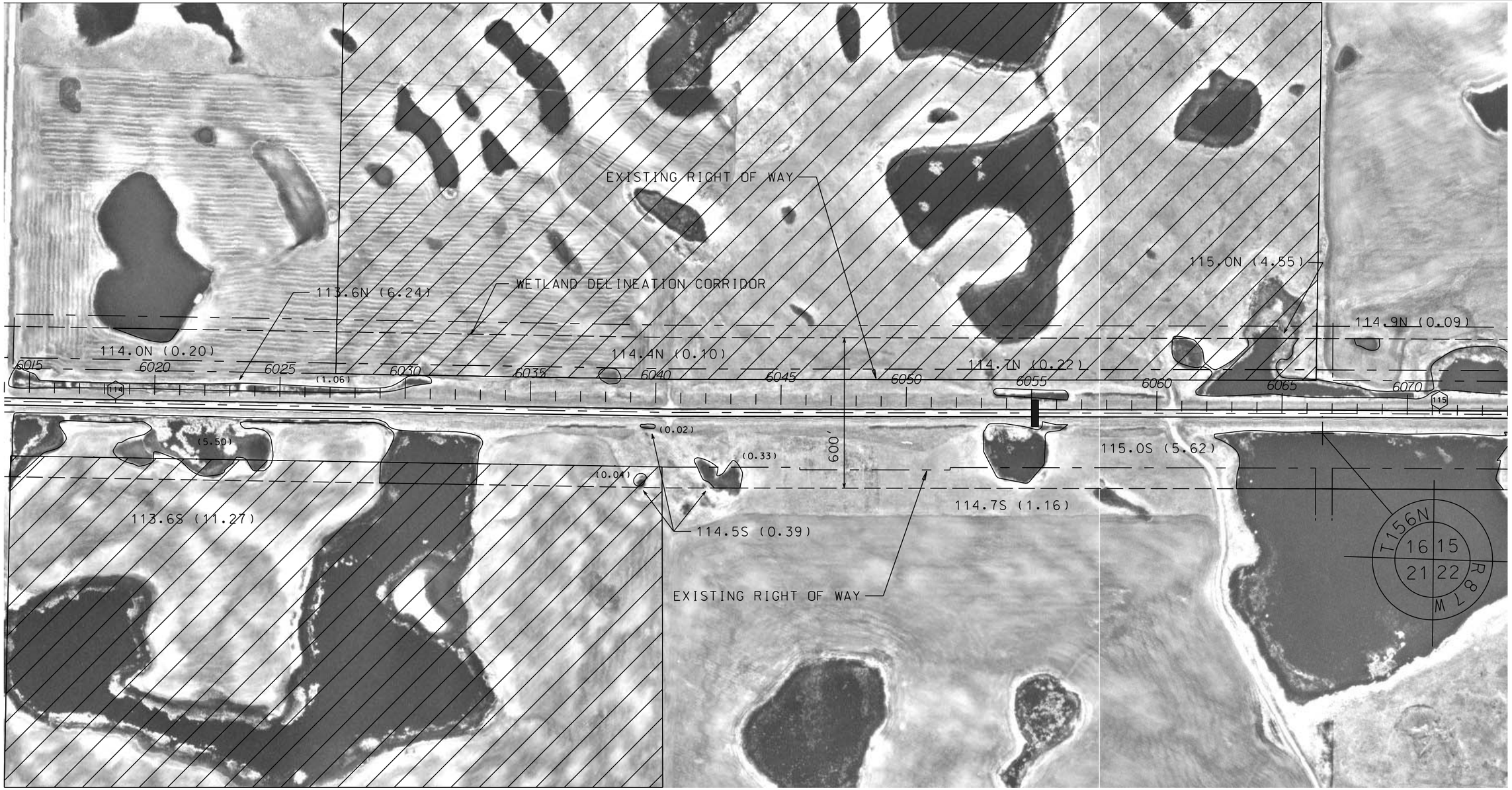


## LEGEND

| | |
|---|---|
| 32.445 | WETLAND IDENTIFICATION NO. |
| (0.28) | **ACREAGE - DELINEATION CORRIDOR** |
| 1730 | STATIONING |
| ▬ | CULVERTS |
| (33) | MILEPOST MARK (LOCATIONS FROM NORTH DAKOTA GIS BASE MAP DATA) |
| ▨ | WETLAND EASEMENT PARCEL |

200 100 0 200 400
SCALE IN FEET

MILE POST 114 - 115

U.S. HIGHWAY 2 DRAFT
ENVIRONMENTAL IMPACT STATEMENT
FROM U.S. HWY. 85 TO U.S. HWY. 52

| Date | Sheet |
|---|---|
| 6/27/02 | 83 of 99 |

ATTACHMENT 2
WETLAND CONSERVATION
EASEMENT LOCATIONS

| FHWA REGION | STATE | PROJECT NO. | SHEET NO. |
|---|---|---|---|
| 8 | ND | NH-7-002(051)032 | |




LEGEND

| | |
|---|---|
| 32.445 | WETLAND IDENTIFICATION NO. |
| (0.28) | **ACREAGE - DELINEATION CORRIDOR** |
| 1730 | STATIONING |
| | CULVERTS |
| 33 | MILEPOST MARK (LOCATIONS FROM NORTH DAKOTA GIS BASE MAP DATA) |
| | WETLAND EASEMENT PARCEL |

N

200 100 0 200 400
SCALE IN FEET

MILE POST 116 - 117

U.S. HIGHWAY 2 DRAFT
ENVIRONMENTAL IMPACT STATEMENT
FROM U.S. HWY. 85 TO U.S. HWY. 52

| Date | Sheet |
|---|---|
| 6/27/02 | 85 of 99 |

ATTACHMENT 2
WETLAND CONSERVATION
EASEMENT LOCATIONS

| FHWA REGION | STATE | PROJECT NO. | SHEET NO. |
|---|---|---|---|
| 8 | ND | NH-7-002(051)032 | |

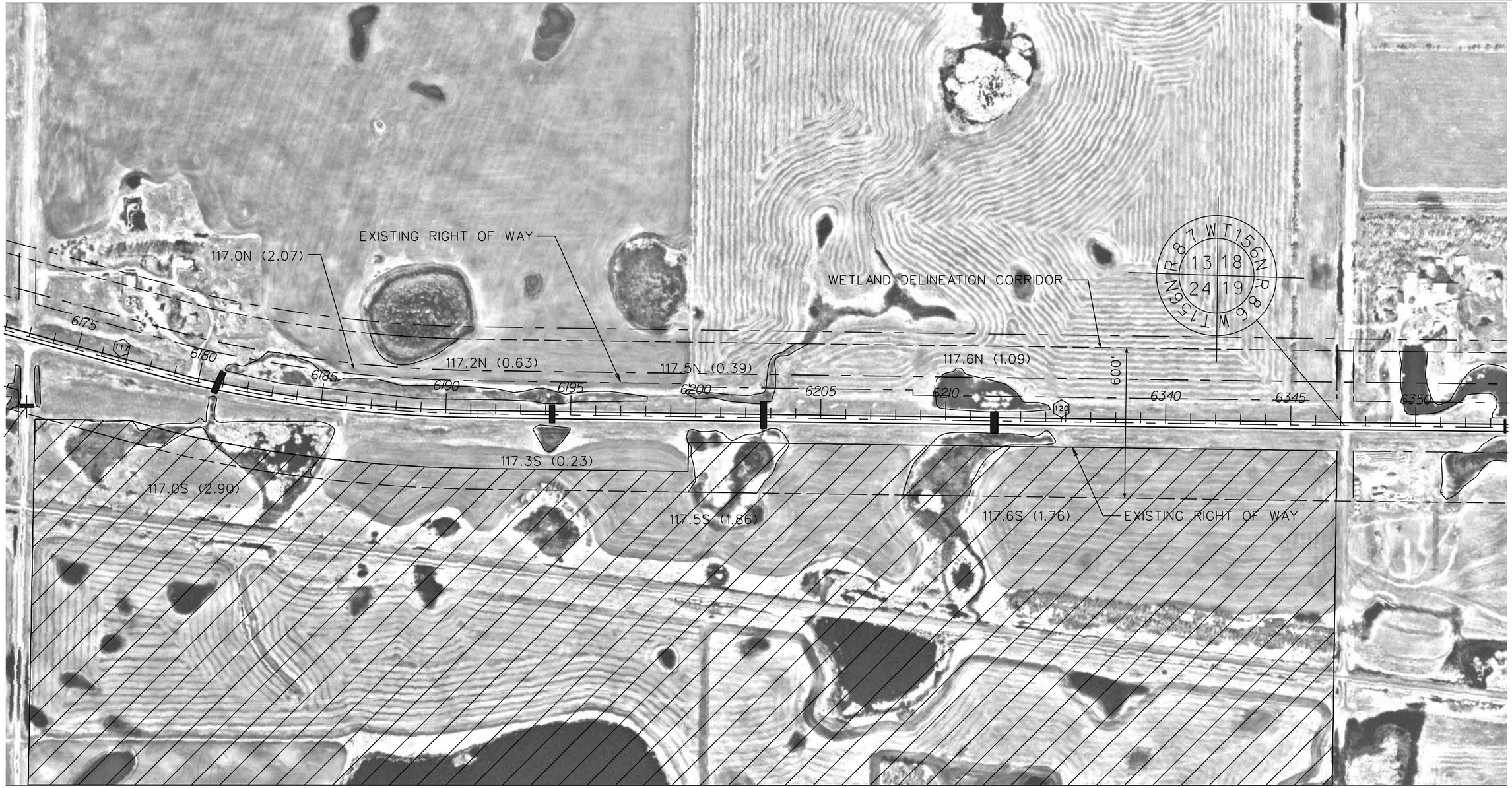


## LEGEND

| | |
|---|---|
| 32.445 | WETLAND IDENTIFICATION NO. |
| (0.28) | **ACREAGE - DELINEATION CORRIDOR** |
| 1730 | STATIONING |
| ▬ | CULVERTS |
| (33) | MILEPOST MARK (LOCATIONS FROM NORTH DAKOTA GIS BASE MAP DATA) |
| ▨ | WETLAND EASEMENT PARCEL |

N

200 100 0 200 400
SCALE IN FEET

MILE POST 117 - 120 (STATION EQUATION)

U.S. HIGHWAY 2 DRAFT
ENVIRONMENTAL IMPACT STATEMENT
FROM U.S. HWY. 85 TO U.S. HWY. 52

| Date | Sheet |
|---|---|
| 6/27/02 | 86 of 99 |

ATTACHMENT 2
WETLAND CONSERVATION
EASEMENT LOCATIONS

| FHWA REGION | STATE | PROJECT NO. | SHEET NO. |
|---|---|---|---|
| 8 | ND | NH-7-002(051)032 | |

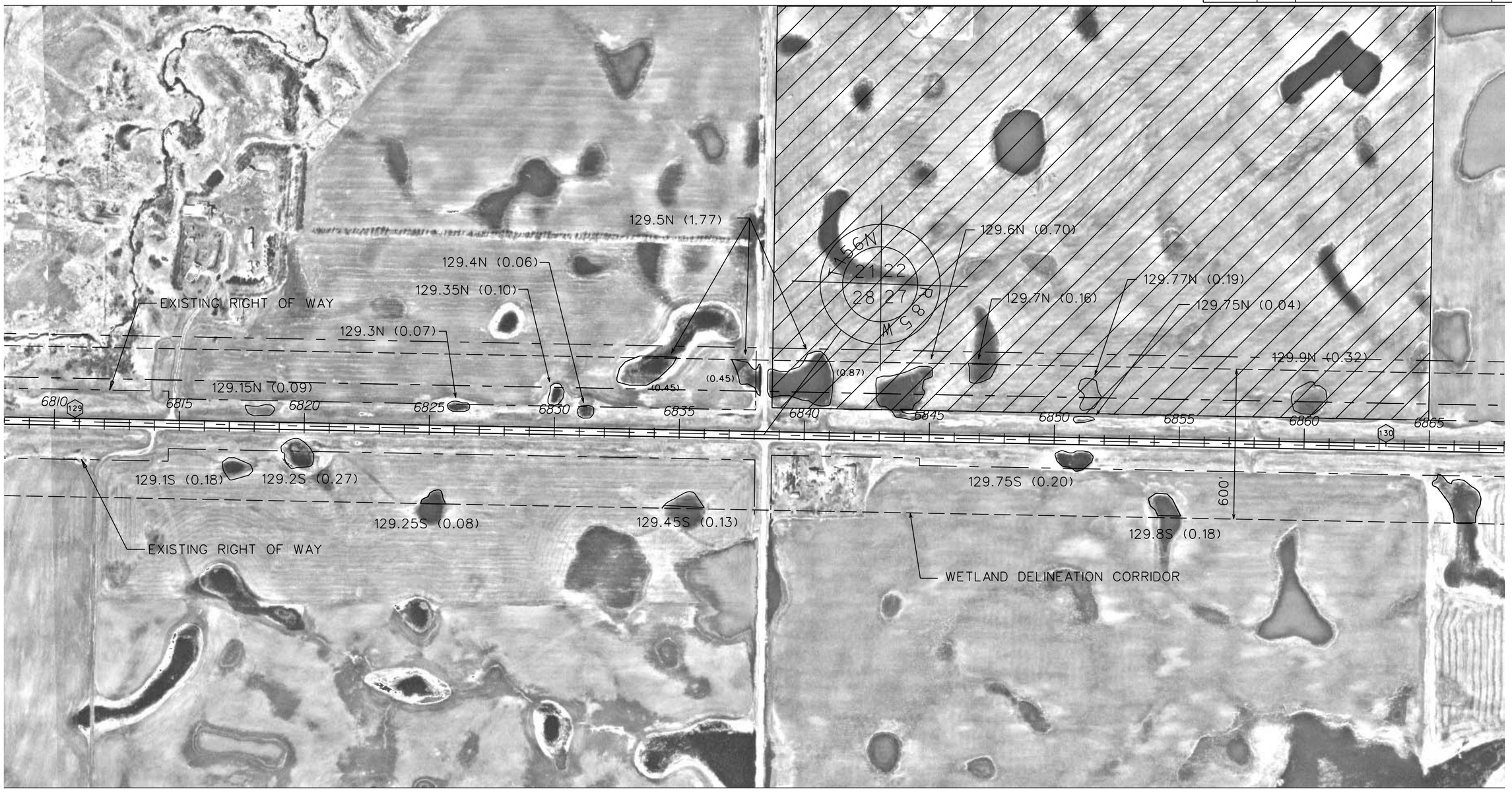


## LEGEND

| | |
|---|---|
| 32.445 | WETLAND IDENTIFICATION NO. |
| (0.28) | **ACREAGE - DELINEATION CORRIDOR** |
| 1730 | STATIONING |
| ▬ | CULVERTS |
| (33) | MILEPOST MARK (LOCATIONS FROM NORTH DAKOTA GIS BASE MAP DATA) |
| ▨ | WETLAND EASEMENT PARCEL |

N

200 100 0 200 400
SCALE IN FEET

MILE POST 129 - 130

U.S. HIGHWAY 2 DRAFT
ENVIRONMENTAL IMPACT STATEMENT
FROM U.S. HWY. 85 TO U.S. HWY. 52

Date 6/27/02 | Sheet 97 of 99

ATTACHMENT 2
WETLAND CONSERVATION
EASEMENT LOCATIONS