FHWA REGION	STATE	PROJECT NO.	SHEET NO.
8	ND	NH-7-002(051)032	

LEGEND

32.445	WETLAND IDENTIFICATION NO.
(0.28)	**ACREAGE - DELINEATION CORRIDOR**
1730	STATIONING
	CULVERTS
(33)	MILEPOST MARK (LOCATIONS FROM NORTH DAKOTA GIS BASE MAP DATA)
	WETLAND EASEMENT PARCEL

N

200 100 0 200 400
SCALE IN FEET

MILE POST 94 - 95

U.S. HIGHWAY 2 DRAFT
ENVIRONMENTAL IMPACT STATEMENT
FROM U.S. HWY. 85 TO U.S. HWY. 52

Date | Sheet 63 of 99

ATTACHMENT 2
WETLAND CONSERVATION
EASEMENT LOCATIONS

FHWA REGION	STATE	PROJECT NO.	SHEET NO.
8	ND	NH-7-002(051)032	



LEGEND

32.445	WETLAND IDENTIFICATION NO.
(0.28)	**ACREAGE - DELINEATION CORRIDOR**
1730	STATIONING
	CULVERTS
(33)	MILEPOST MARK (LOCATIONS FROM NORTH DAKOTA GIS BASE MAP DATA)
	WETLAND EASEMENT PARCEL

200 100 0 200 400
SCALE IN FEET

MILE POST 95 - 96

U.S. HIGHWAY 2 DRAFT
ENVIRONMENTAL IMPACT STATEMENT
FROM U.S. HWY. 85 TO U.S. HWY. 52

Date 6/27/02 | Sheet 64 of 99

ATTACHMENT 2
WETLAND CONSERVATION
EASEMENT LOCATIONS

FHWA REGION	STATE	PROJECT NO.	SHEET NO.
8	ND	NH-7-002(051)032	

LEGEND

32.445	WETLAND IDENTIFICATION NO.
(0.28)	**ACREAGE - DELINEATION CORRIDOR**
1730	STATIONING
▬	CULVERTS
(33)	MILEPOST MARK (LOCATIONS FROM NORTH DAKOTA GIS BASE MAP DATA)
▨	WETLAND EASEMENT PARCEL

200 100 0 200 400
SCALE IN FEET

MILE POST 96 - 97

U.S. HIGHWAY 2 DRAFT
ENVIRONMENTAL IMPACT STATEMENT
FROM U.S. HWY. 85 TO U.S. HWY. 52

Date	Sheet
6/27/02	65 of 99

ATTACHMENT 2
WETLAND CONSERVATION
EASEMENT LOCATIONS

FHWA REGION	STATE	PROJECT NO.	SHEET NO.
8	ND	NH-7-002(051)032	

LEGEND

32.445	WETLAND IDENTIFICATION NO.
(0.28)	**ACREAGE - DELINEATION CORRIDOR**
1730	STATIONING
	CULVERTS
(33)	MILEPOST MARK (LOCATIONS FROM NORTH DAKOTA GIS BASE MAP DATA)
	WETLAND EASEMENT PARCEL

N

200 100 0 200 400
SCALE IN FEET

MILE POST 97 - 98

U.S. HIGHWAY 2 DRAFT
ENVIRONMENTAL IMPACT STATEMENT
FROM U.S. HWY. 85 TO U.S. HWY. 52

Date	Sheet
6/27/02	66 of 99

ATTACHMENT 2
WETLAND CONSERVATION
EASEMENT LOCATIONS

FHWA REGION	STATE	PROJECT NO.	SHEET NO.
8	ND	NH-7-002(051)032	



LEGEND

32.445	WETLAND IDENTIFICATION NO.
(0.28)	**ACREAGE - DELINEATION CORRIDOR**
1730	STATIONING
	CULVERTS
(33)	MILEPOST MARK (LOCATIONS FROM NORTH DAKOTA GIS BASE MAP DATA)
	WETLAND EASEMENT PARCEL

N

200 100 0 200 400
SCALE IN FEET

MILE POST 98 - 99

U.S. HIGHWAY 2 DRAFT
ENVIRONMENTAL IMPACT STATEMENT
FROM U.S. HWY. 85 TO U.S. HWY. 52

Date	Sheet
6/27/02	67 of 99

ATTACHMENT 2
WETLAND CONSERVATION
EASEMENT LOCATIONS

FHWA REGION	STATE	PROJECT NO.	SHEET NO.
8	ND	NH-7-002(051)032	



LEGEND

32.445	WETLAND IDENTIFICATION NO.
(0.28)	**ACREAGE - DELINEATION CORRIDOR**
1730	STATIONING
▬	CULVERTS
(33)	MILEPOST MARK (LOCATIONS FROM NORTH DAKOTA GIS BASE MAP DATA)
▨	WETLAND EASEMENT PARCEL

N

200 100 0 200 400
SCALE IN FEET

MILE POST 99 - 100

U.S. HIGHWAY 2 DRAFT
ENVIRONMENTAL IMPACT STATEMENT
FROM U.S. HWY. 85 TO U.S. HWY. 52

Date	Sheet
6/27/02	68 of 99

ATTACHMENT 2

WETLAND CONSERVATION
EASEMENT LOCATIONS

FHWA REGION	STATE	PROJECT NO.	SHEET NO.
8	ND	NH-7-002(051)032	

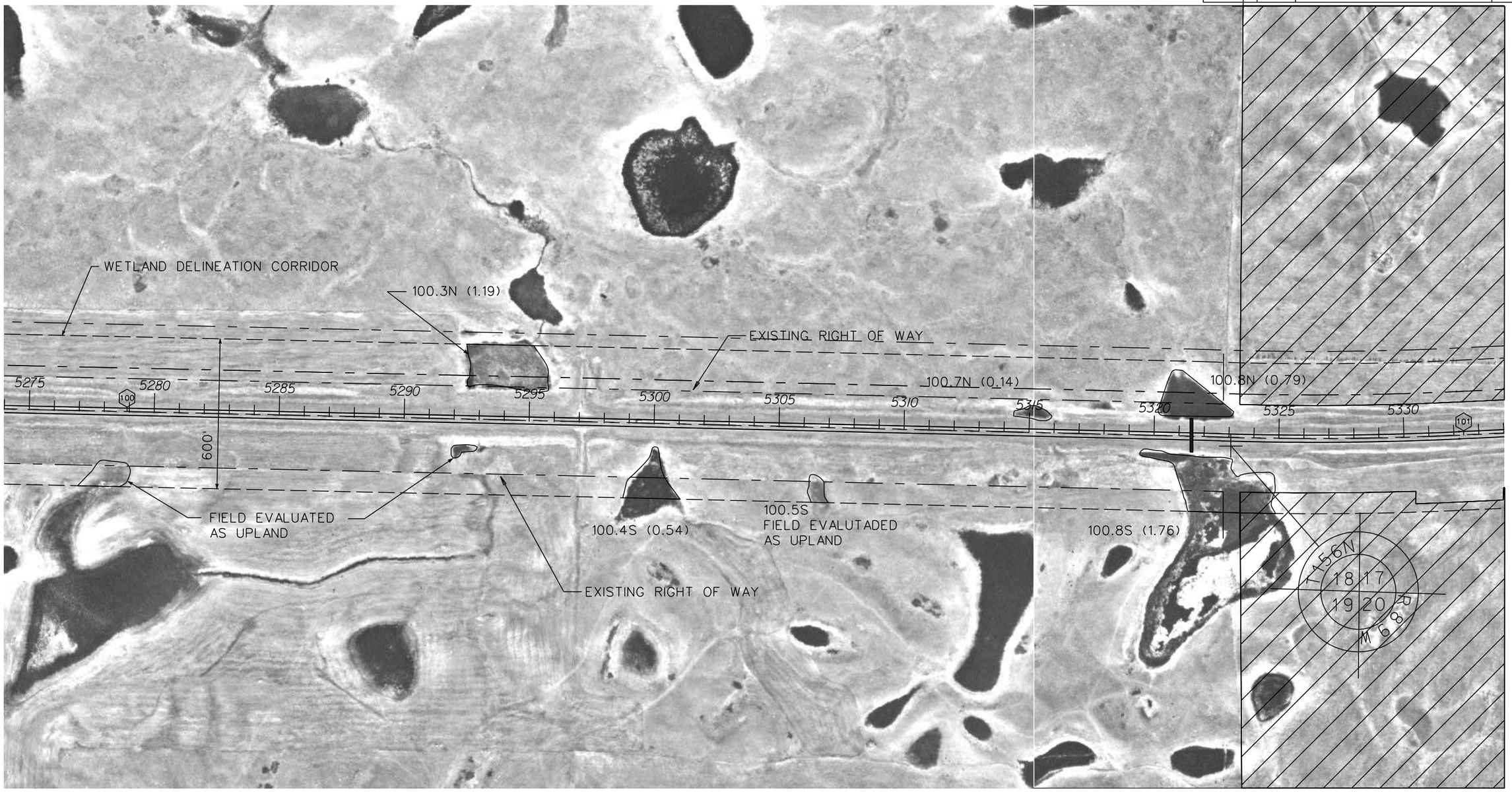

LEGEND

32.445	WETLAND IDENTIFICATION NO.
(0.28)	**ACREAGE - DELINEATION CORRIDOR**
1730	STATIONING
▬	CULVERTS
(33)	MILEPOST MARK (LOCATIONS FROM NORTH DAKOTA GIS BASE MAP DATA)
▨	WETLAND EASEMENT PARCEL

N

200 100 0 200 400
SCALE IN FEET

MILE POST 100 - 101

U.S. HIGHWAY 2 DRAFT
ENVIRONMENTAL IMPACT STATEMENT
FROM U.S. HWY. 85 TO U.S. HWY. 52

Date 6/27/02 | Sheet 69 of 99

ATTACHMENT 2
WETLAND CONSERVATION
EASEMENT LOCATIONS

FHWA REGION	STATE	PROJECT NO.	SHEET NO.
8	ND	NH-7-002(051)032	

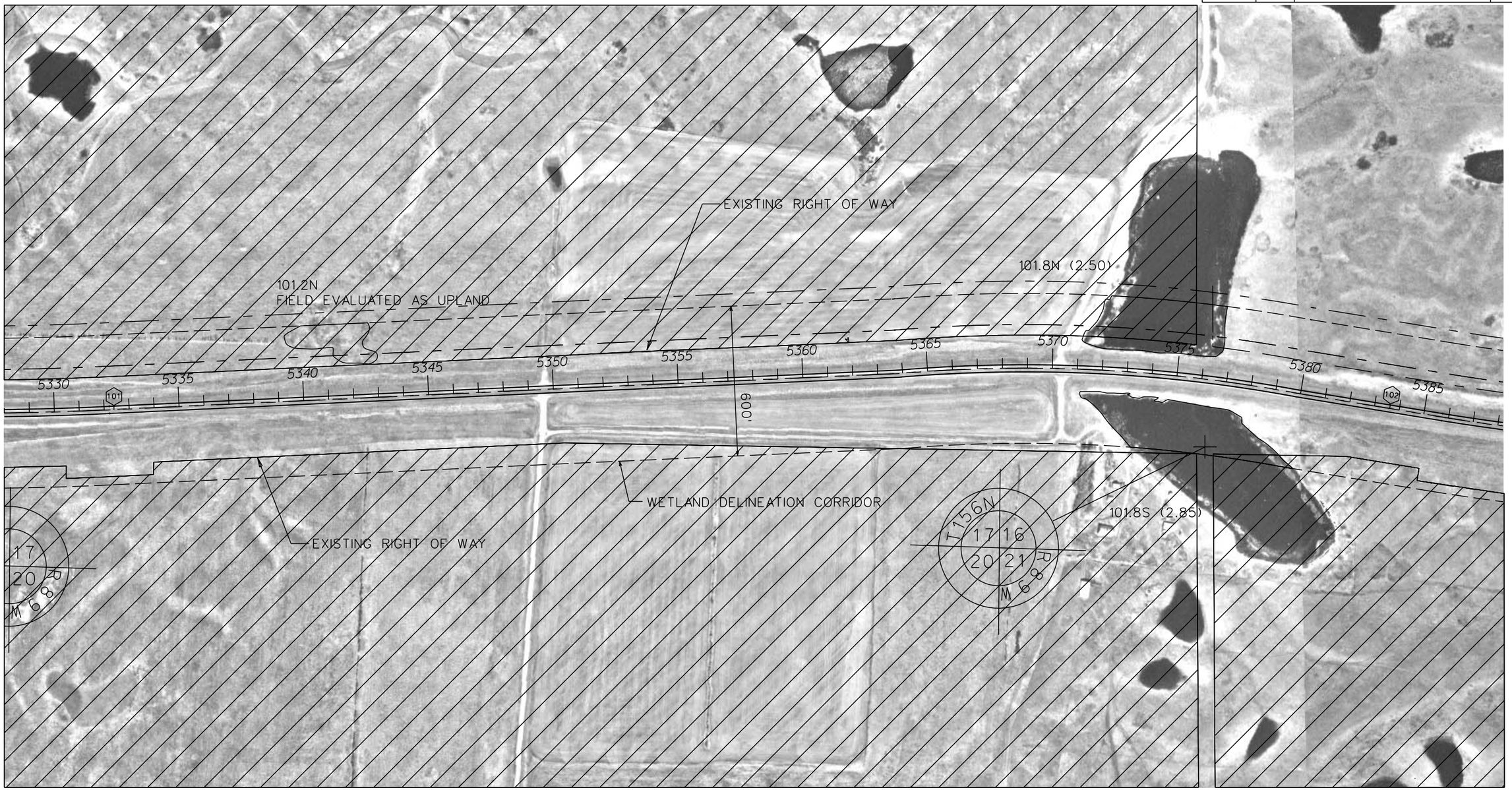

LEGEND

32.445	WETLAND IDENTIFICATION NO.
(0.28)	**ACREAGE - DELINEATION CORRIDOR**
1730	STATIONING
	CULVERTS
33	MILEPOST MARK (LOCATIONS FROM NORTH DAKOTA GIS BASE MAP DATA)
	WETLAND EASEMENT PARCEL

N

200 100 0 200 400
SCALE IN FEET

MILE POST 101 - 102

U.S. HIGHWAY 2 DRAFT
ENVIRONMENTAL IMPACT STATEMENT
FROM U.S. HWY. 85 TO U.S. HWY. 52

Date 6/27/02 | Sheet 70 of 99

ATTACHMENT 2
WETLAND CONSERVATION
EASEMENT LOCATIONS