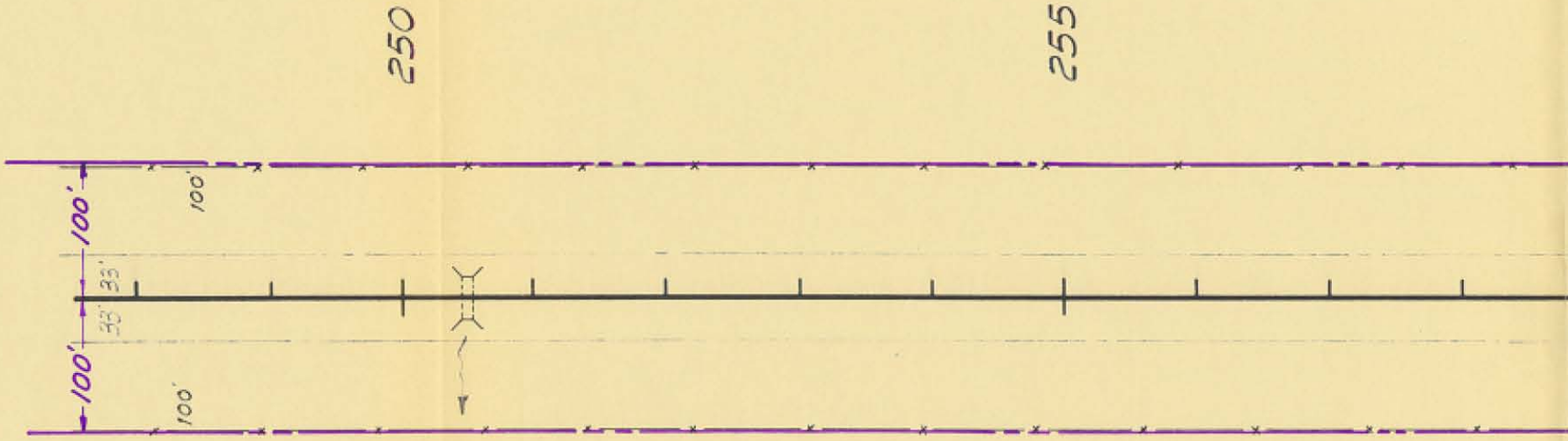
250
255
100'
100'
33'
33'
100'
100'

250+50 ℄
6'×6'×32'
R.C. Cattle pass
Remain

⑥

248+00

BENCH MARKS			
NO.	DESCRIPTION	LOCATION	ELEVATION
11	Embd. Rock	95' Lt. 249+32	338.70

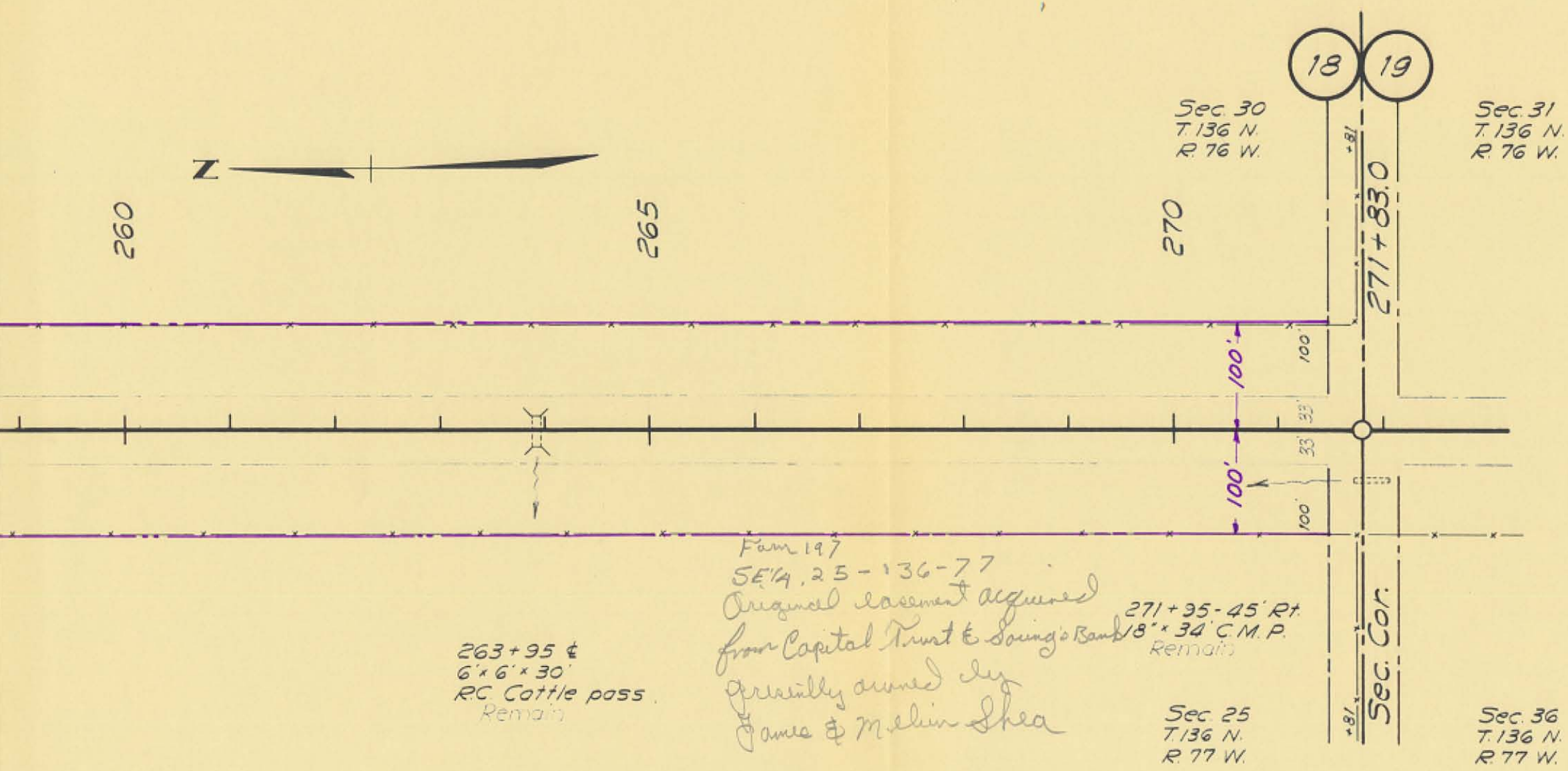
N
260
265
270
18
19
Sec. 30
T. 136 N.
R. 76 W.
Sec. 31
T. 136 N.
R. 76 W.
+81
271+83.0
100'
100'
100
100
33'
33'
Sec. Cor.
+81
263+95 ¢
6' × 6' × 30'
R.C. Cattle pass
Remain
271+95 - 45' Rt.
18" × 34' C.M.P.
Remain
Sec. 25
T. 136 N.
R. 77 W.
Sec. 36
T. 136 N.
R. 77 W.

Fam 197
SE1/4, 25-136-77
Original easement acquired
from Capital Trust & Saving's Bank
presently owned by
James & Melvin Shea

271+83.0

[illegible]	STATE	P.W.A.	FISCAL YEAR	SHEET NO.	TOTAL SHEETS
4	N.D.	SEC. 9		39	80

Form
W1/2
origina
Alice R
presen
La D

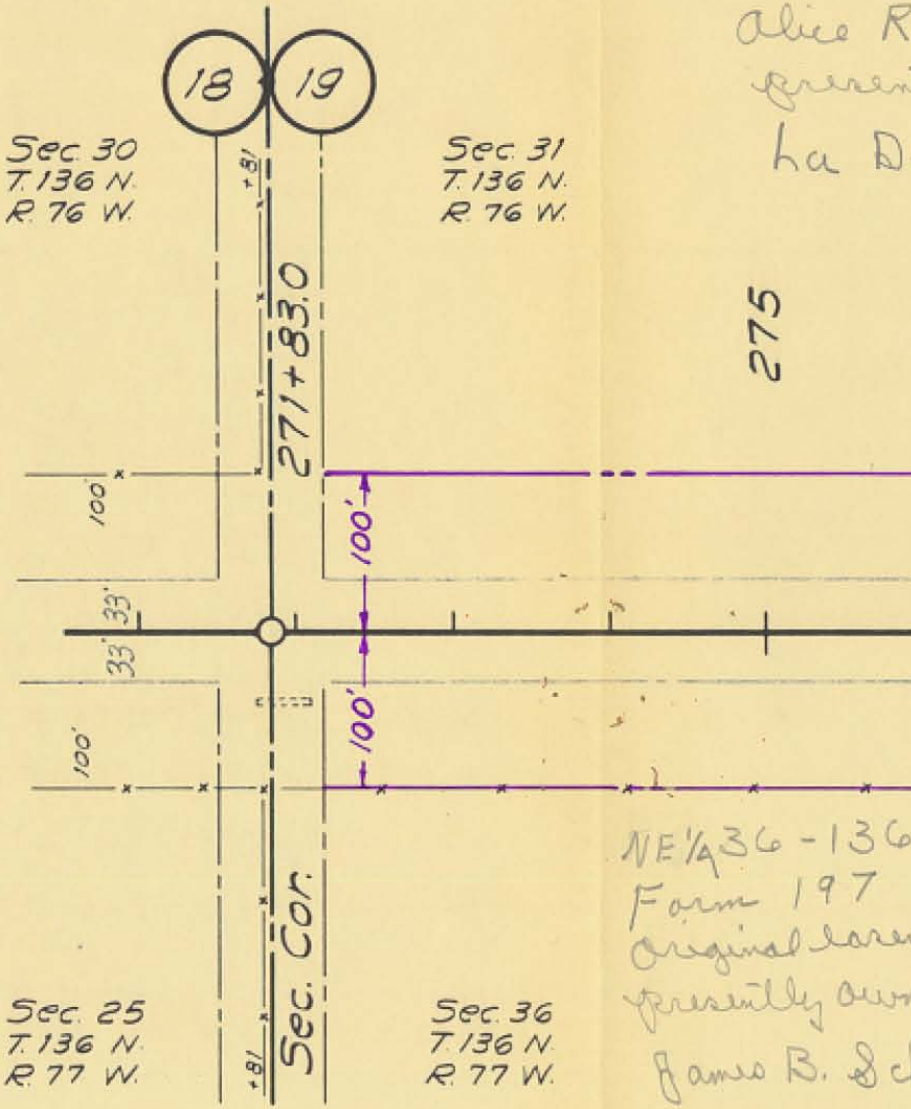
18
19
Sec. 30
T. 136 N.
R. 76 W.
Sec. 31
T. 136 N.
R. 76 W.
+81
271+83.0
275
100'
100'
33'
33'
100'
100'
Sec. Cor.
+81
Sec. 25
T. 136 N.
R. 77 W.
Sec. 36
T. 136 N.
R. 77 W.

NE1/4 36-136
Form 197
original lare
presently own
James B. Sc

271+93

197
31-136-76
l easement from
. Stark Estate
tly owned by
elle H. Briggle

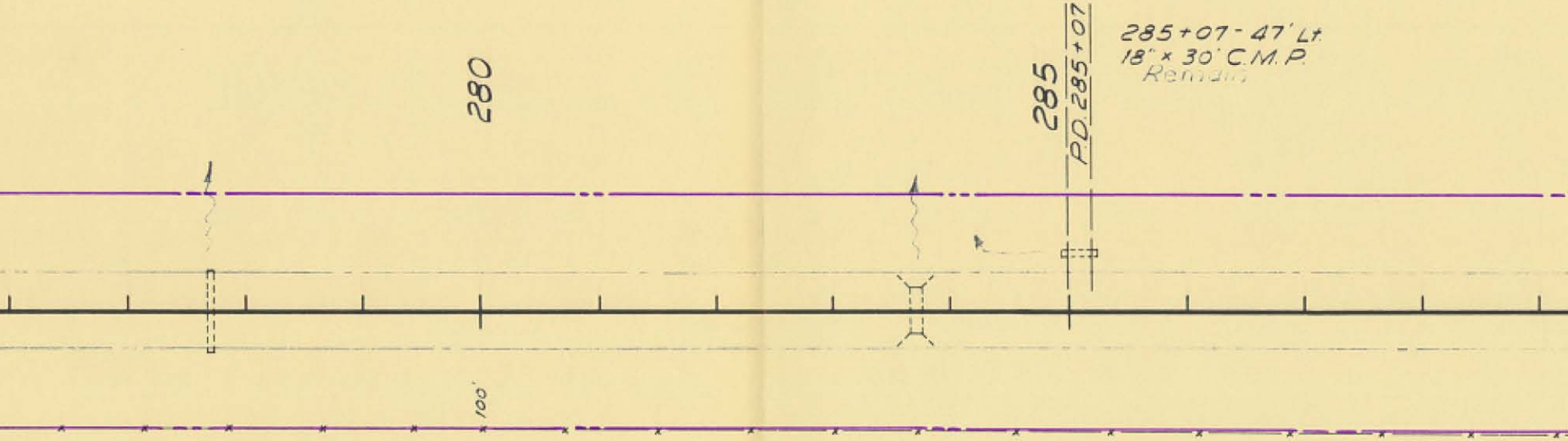
280
285
P.D. 285+07
100'

285+07 - 47' Lt.
18" × 30' C.M.P.
Remain

-77
ment from State Land Dept,
ed by
hiermeister

277+72 ℄
18" × 38' C.M.P.
15" × 32' R.C.P. Extension
Remain

283+71 ℄
5' × 5' × 38'
R.C. Box Culv.
Remain

FED. ROAD DIST. NO.	STATE	PWA	FISCAL YEAR	SHEET NO.	TOTAL SHEETS
4	N.D.	SEC.9		40	80

BENCH MARKS

NO.	DESCRIPTION	LOCATION	ELEVATION
12	So. End C.M.P.	47' Lt. 285+22	345.58

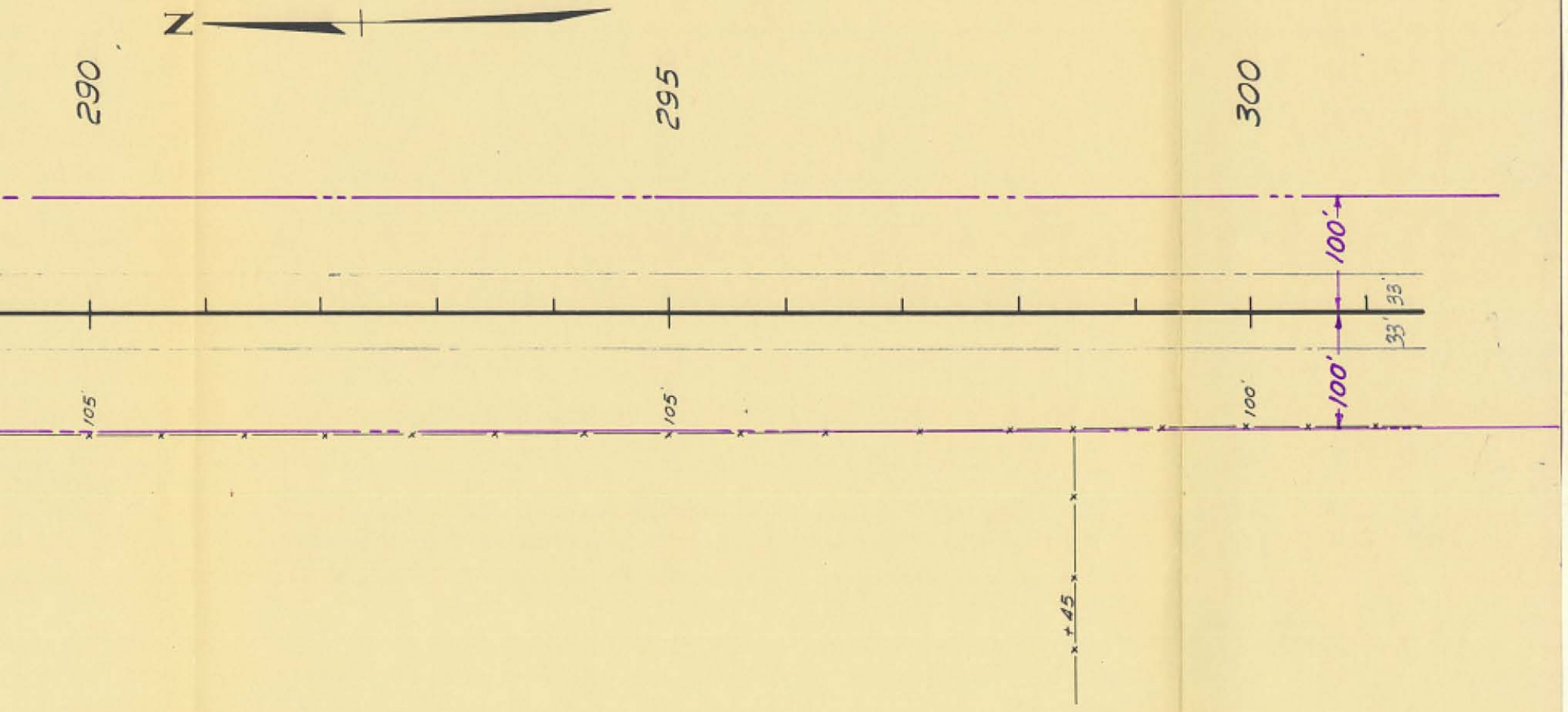
Z
290
295
300
100'
33'
33'
100'
105
105
100'
+45

301+00


N
305
310
100'
33'
33'
100'
100'
301+00

BENCH MARKS

NO.	DESCRIPTION	LOCATION	ELEVATION
13	No. End C.M.P.	43' Rt. 324+54	366.57

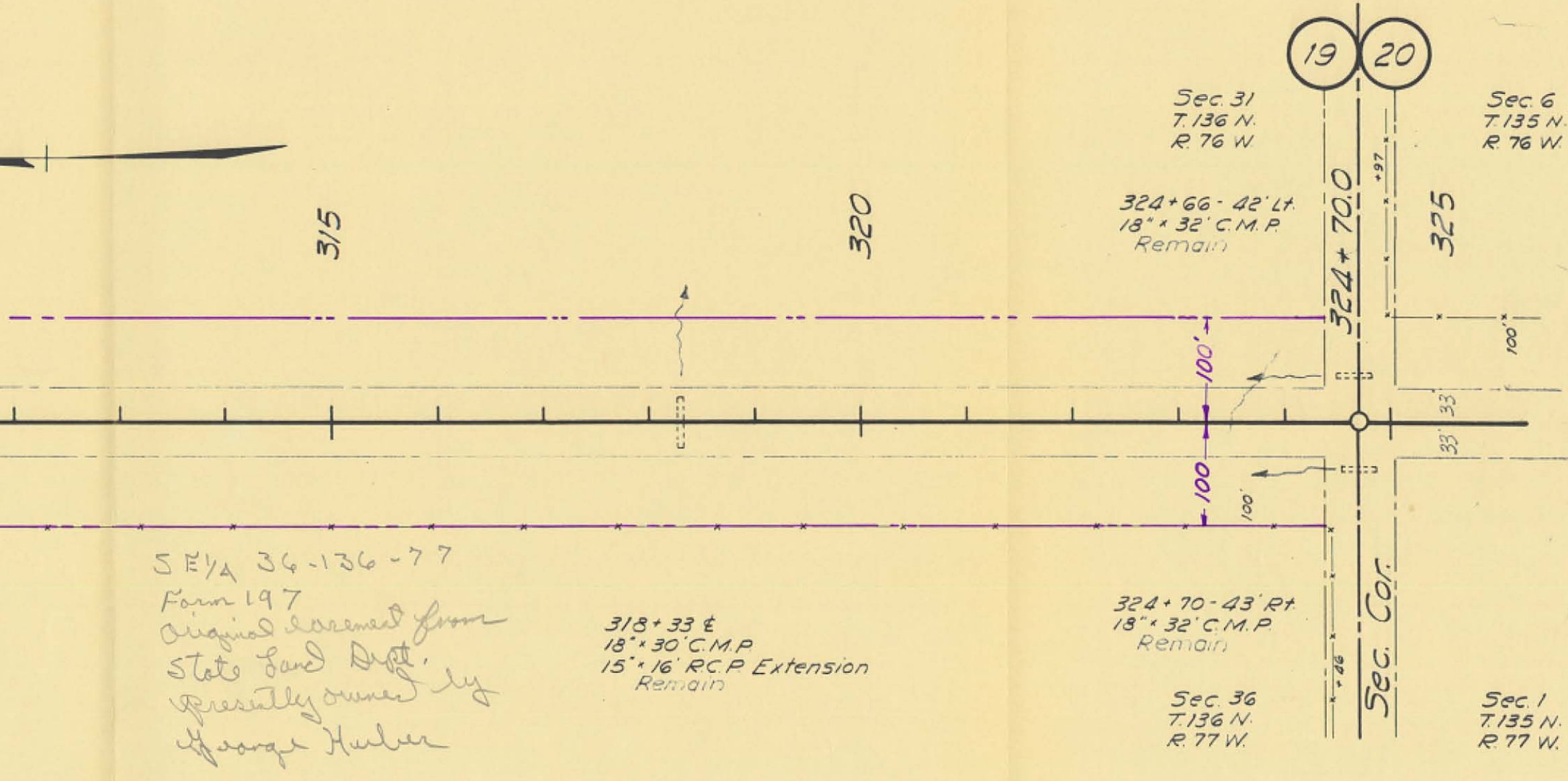
19
20
Sec. 31
T. 136 N.
R. 76 W.
Sec. 6
T. 135 N.
R. 76 W.
315
320
325
324+70.0
+97
324+66 - 42' Lt.
18" × 32' C.M.P.
Remain
100'
100
100'
100'
33'
33'
318+33 ℄
18" × 30' C.M.P.
15" × 16' R.C.P. Extension
Remain
324+70 - 43' Rt.
18" × 32' C.M.P.
Remain
+46
Sec. Cor.
Sec. 36
T. 136 N.
R. 77 W.
Sec. 1
T. 135 N.
R. 77 W.

SE1/4 36-136-77
Form 197
original easement from
State Land Dept.
presently owned by
George Huber

324+70

FED. ROAD DIST. NO.	STATE	PWA	FISCAL YEAR	SHEET NO.	TOTAL SHEETS
4	N.D.	SEC. 9		41	80

7

NW1/4 19-136-76
Form 197
Original easement acquired
from The Bank of North Dakota
presently owned by
Noel C & Theresa M Stramer

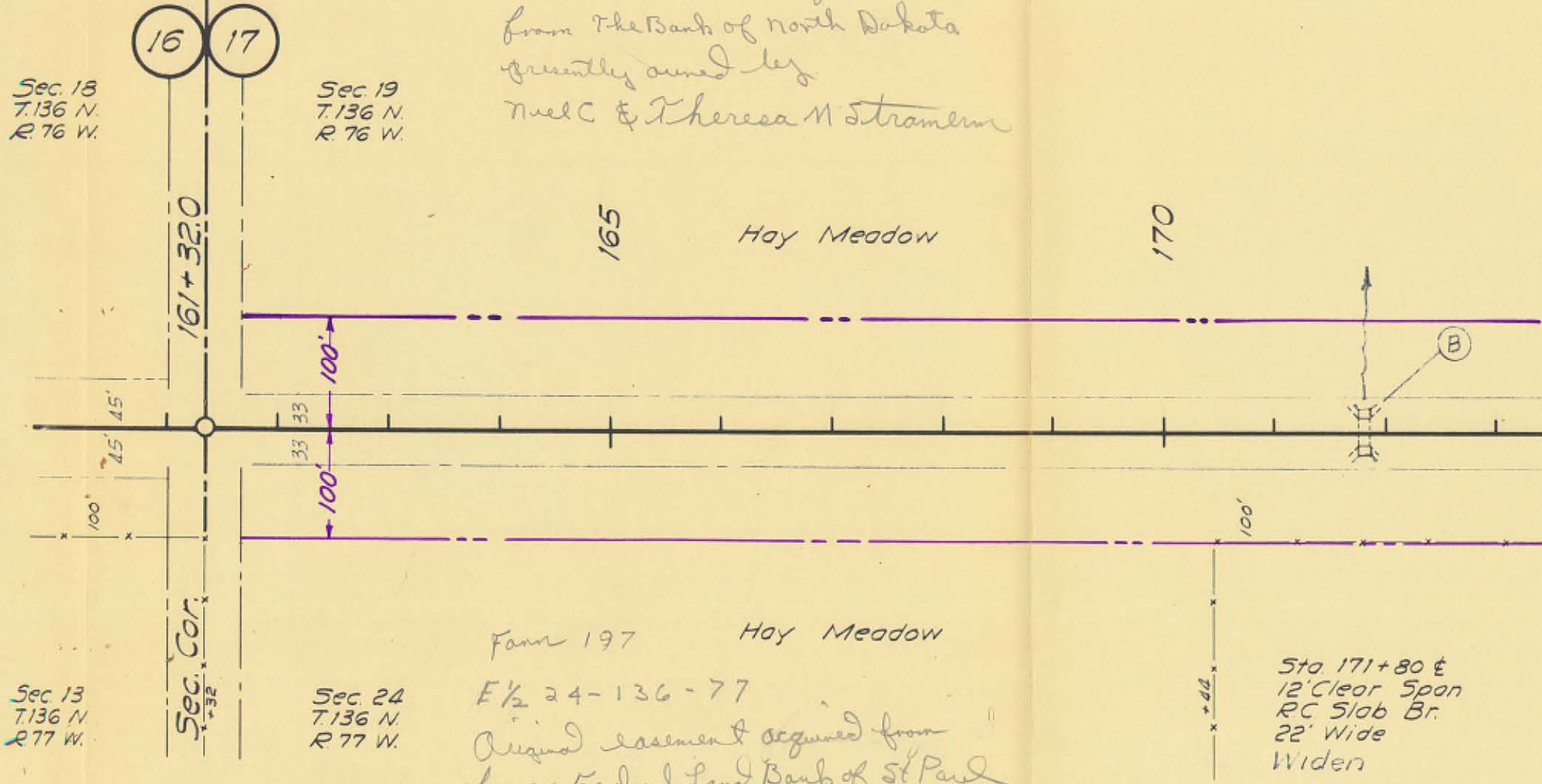
16
17
Sec. 18
T.136 N.
R.76 W.
Sec. 19
T.136 N.
R.76 W.
161+32.0
165
Hay Meadow
170
100'
45'
45'
33
33
100'
100
B
100'
+44
Sec. Cor.
161+32
Sec. 13
T.136 N.
R.77 W.
Sec. 24
T.136 N.
R.77 W.
Hay Meadow

Sta. 171+80 ℄
12' Clear Span
RC Slab Br.
22' Wide
Widen

Form 197
E1/2 24-136-77
Original easement acquired from
from Federal Land Bank of St Paul
presently owned by
Bernice Bishop

161+32

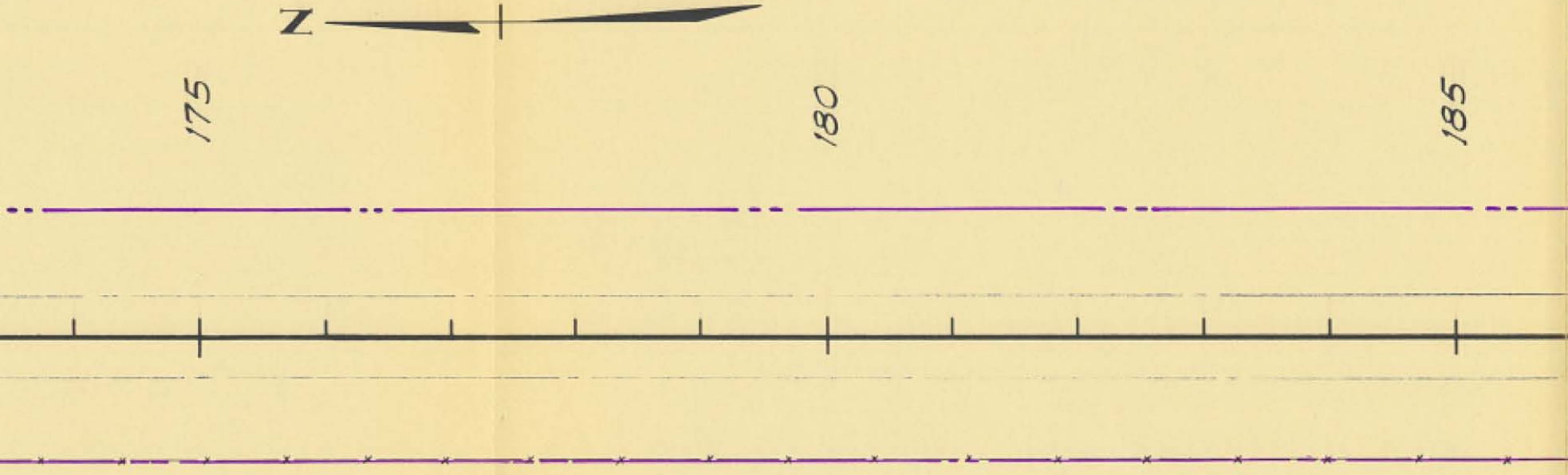
N
175
180
185

Ⓑ Sta. 171+80 ℄

Bridge Widening - Drwg. No's 91-1, D3S-1 & D3A-1

Class "A-1½" Conc.	20.9	Cu Yds.
Class "A-1" Conc.	0.9	Cu Yds.
Reinf. Steel.	2145	Lbs.
Dry Structural Exc.	42	Cu. Yds (Use)
Removing Portions of Old Struct.	Lump Sum	

[illegible]	STATE	PWA	FISCAL YEAR	SHEET NO.	
4	N.D.	SEC. 9		36	80

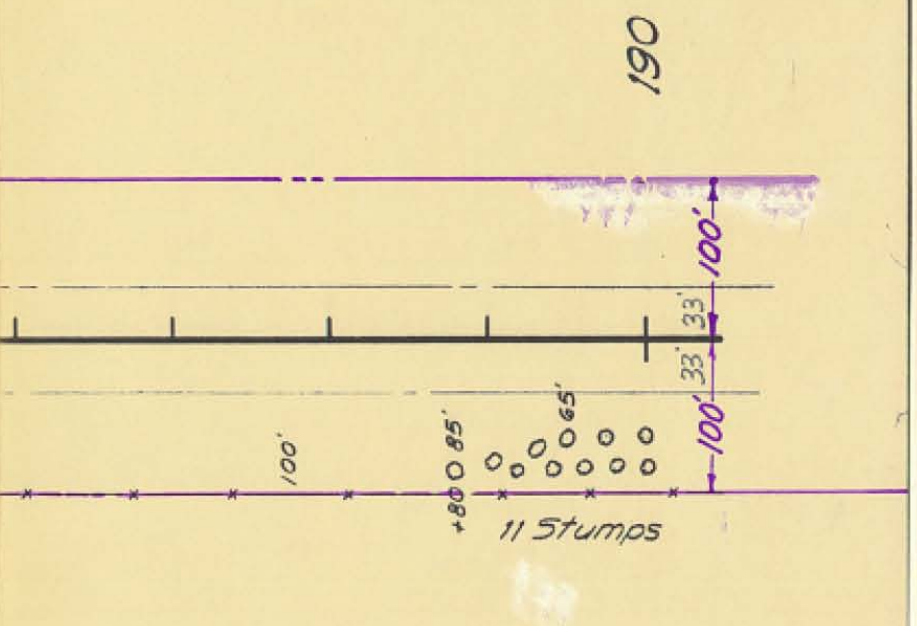
190
100'
33'
33'
100'
100'
+80
0 85'
0 65'
11 Stumps

190+00

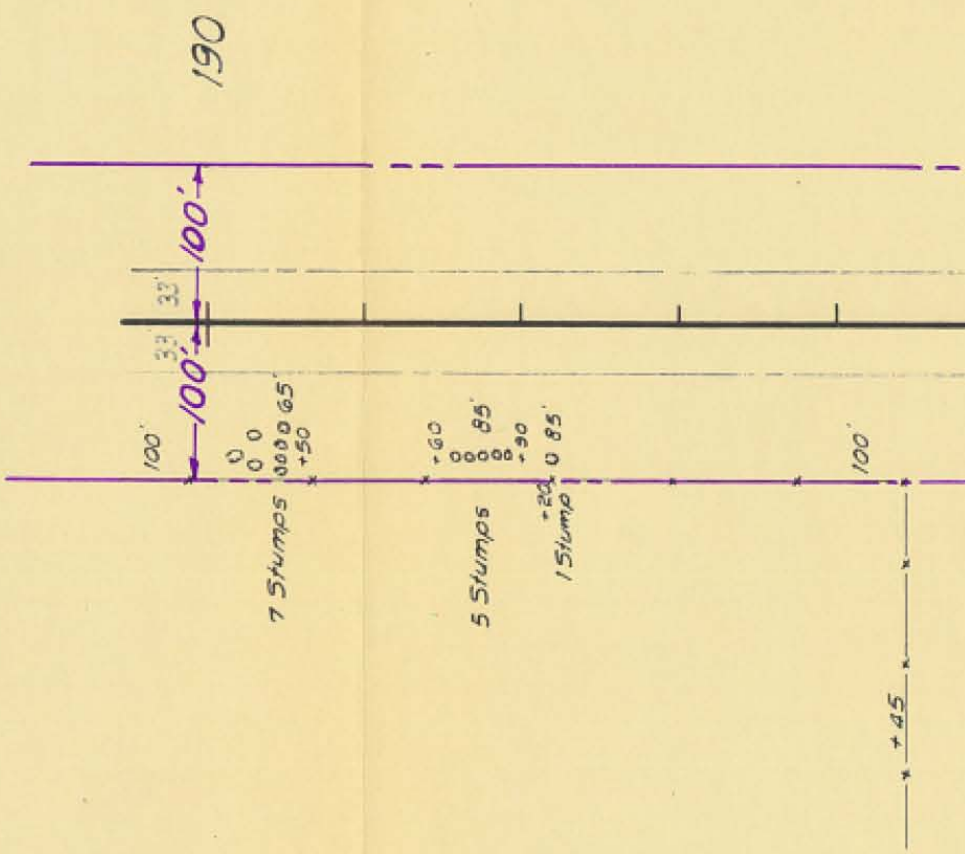
190
100'
33'
33'
100'
100'
65'
+50
7 Stumps
+60
85'
+90
+20
0 85'
5 Stumps
1 Stump
100'
+45

0

INSTALL PIPE CULVERT

① Sta 214+24.1 Lt. 18"×40 C.M.P.

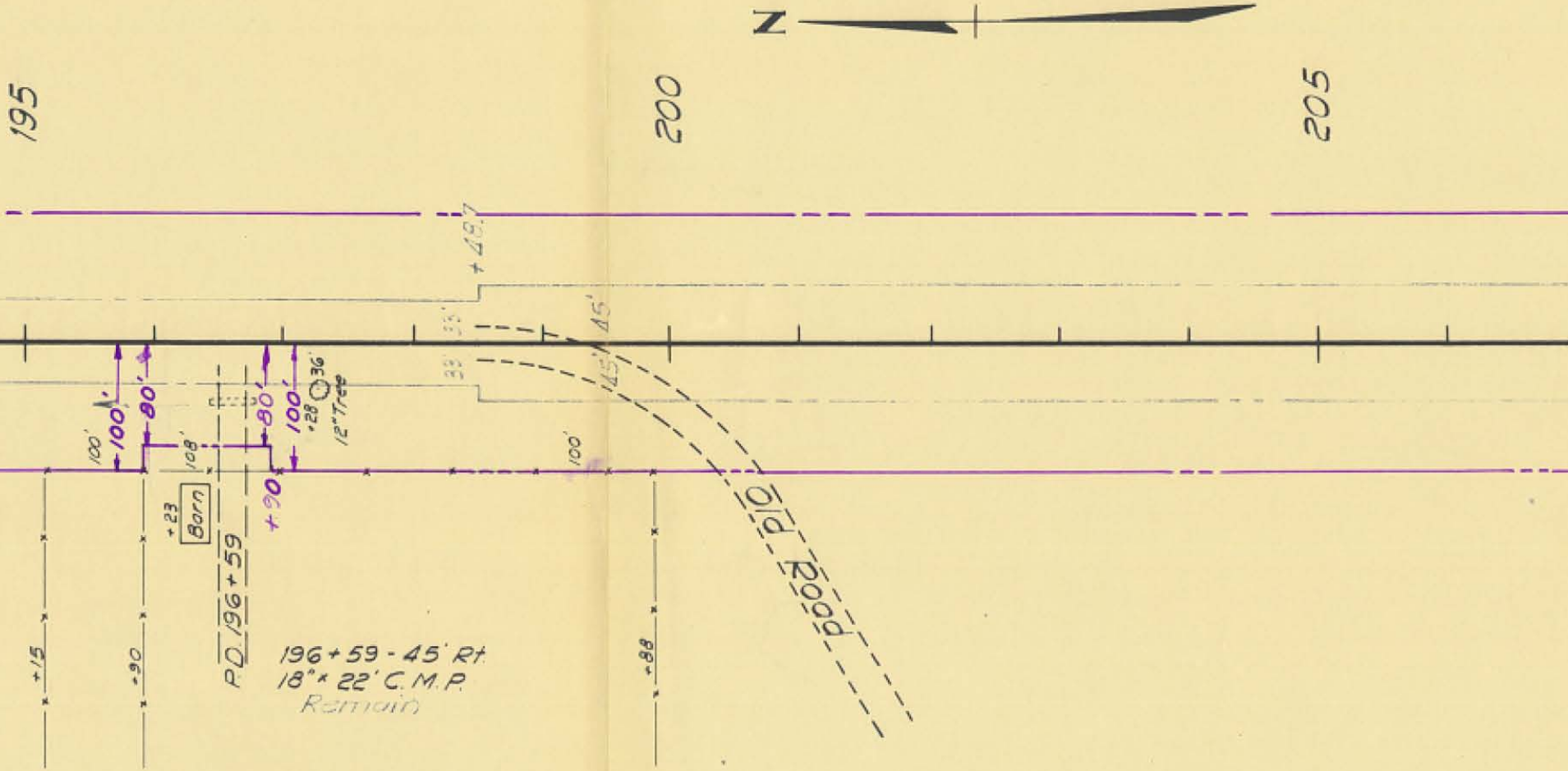
N
195
200
205
+49.7
33'
33'
45'
45'
100'
100'
80'
80'
100'
100'
108'
+28
36"
12" Tree
+23
Barn
P.O. 196+59
+90
+15
+90
+88
100'
Old Road

196+59 - 45' Rt.
18"× 22' C.M.P.
Remain

[illegible]	STATE	PWA	FISCAL YEAR	SHEET NO.	[illegible]
[illegible]	N. D	SEC 9		37	80

BENCH MARKS

NO.	DESCRIPTION	LOCATION	ELEVATION
9	Embd. Rock	85' Rt. 206+68	299.10

Form 197
Sw 1/4 19-136-76
Original easement from
Lillian W. Churchyard
presently owned by
Mike Hurkes

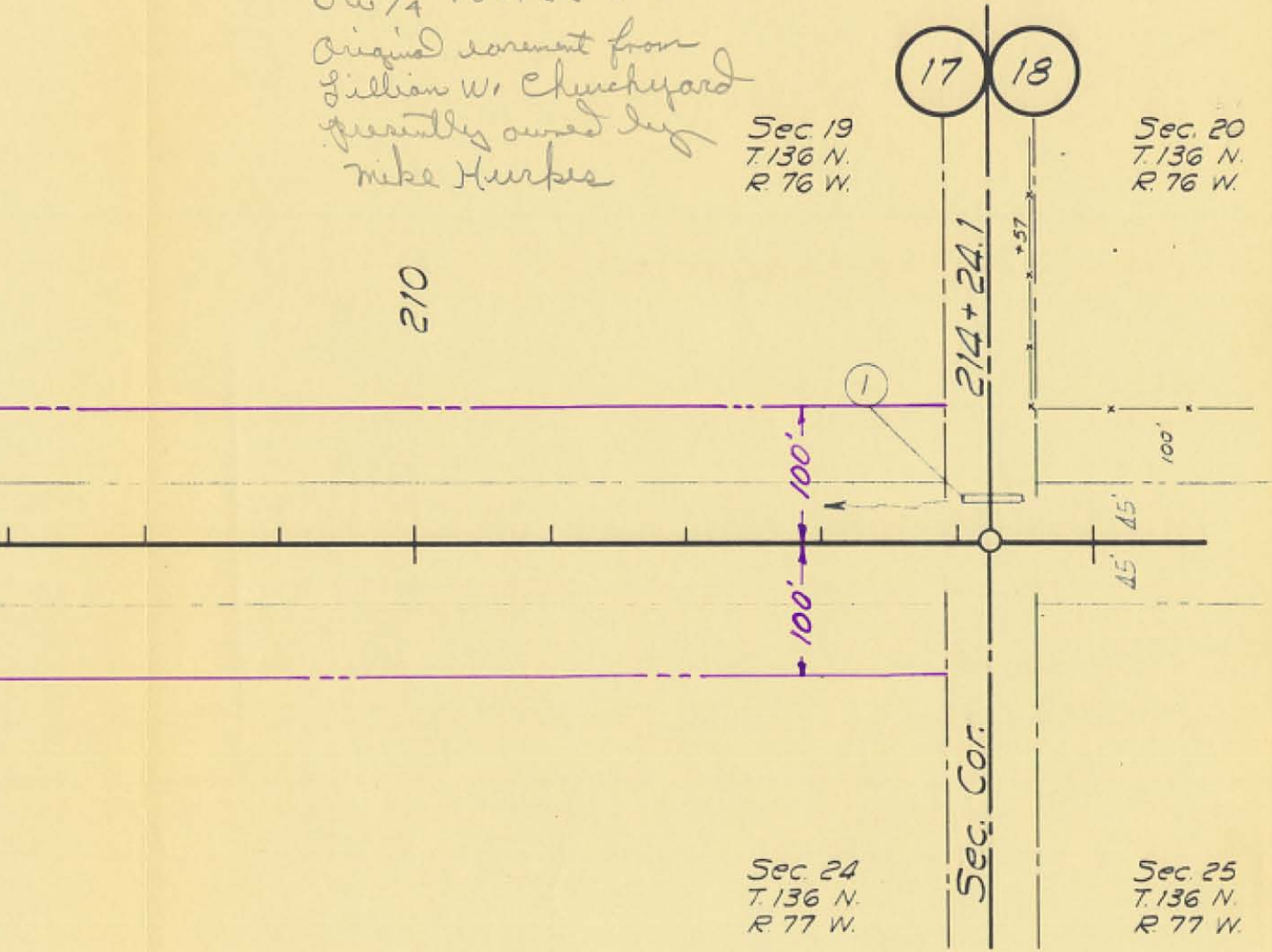
17
18
Sec. 19
T. 136 N.
R. 76 W.
Sec. 20
T. 136 N.
R. 76 W.
210
214+24.1
+57
1
100'
100'
100'
45'
45'
Sec. Cor.
Sec. 24
T. 136 N.
R. 77 W.
Sec. 25
T. 136 N.
R. 77 W.

214+24.1

Form 197

W½W½-30-136-76
original easement acquired
from Hazelton Holding Co.
presently owned by
Joseph Braun

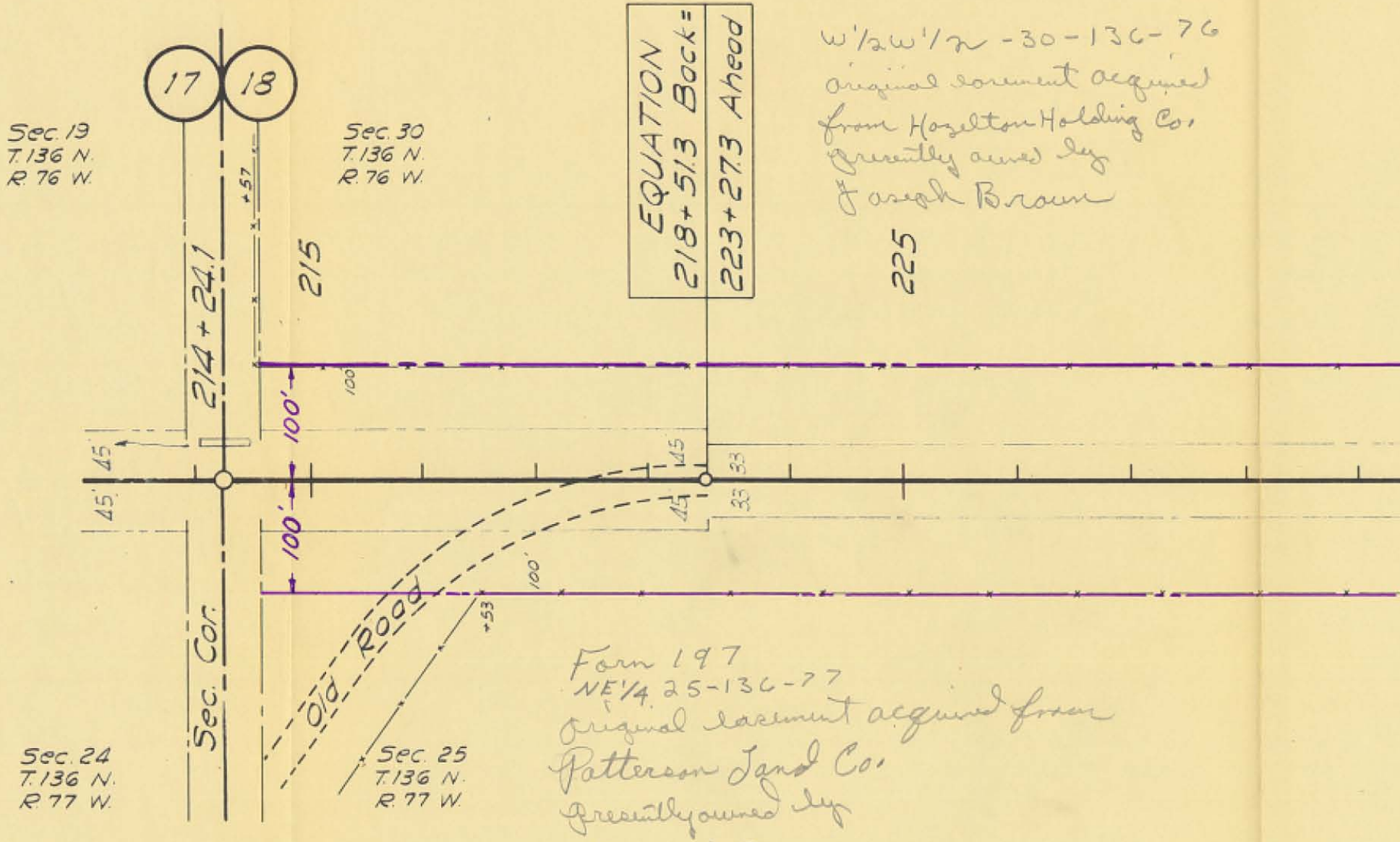
17
18
Sec. 19
T. 136 N.
R. 76 W.
Sec. 30
T. 136 N.
R. 76 W.
+57
214+24.1
215
EQUATION
218+51.3 Back=
223+27.3 Ahead
225
100
100'
45
45
45
45
33
33
100'
100'
Old Road
+53
Sec. Cor.
Sec. 24
T. 136 N.
R. 77 W.
Sec. 25
T. 136 N.
R. 77 W.

Form 197
NE¼ 25-136-77
original easement acquired from
Patterson Land Co.
presently owned by
Joseph Braun

214+24.1

BEN

NO.	DESCRIPTION
10	Embd. Rock

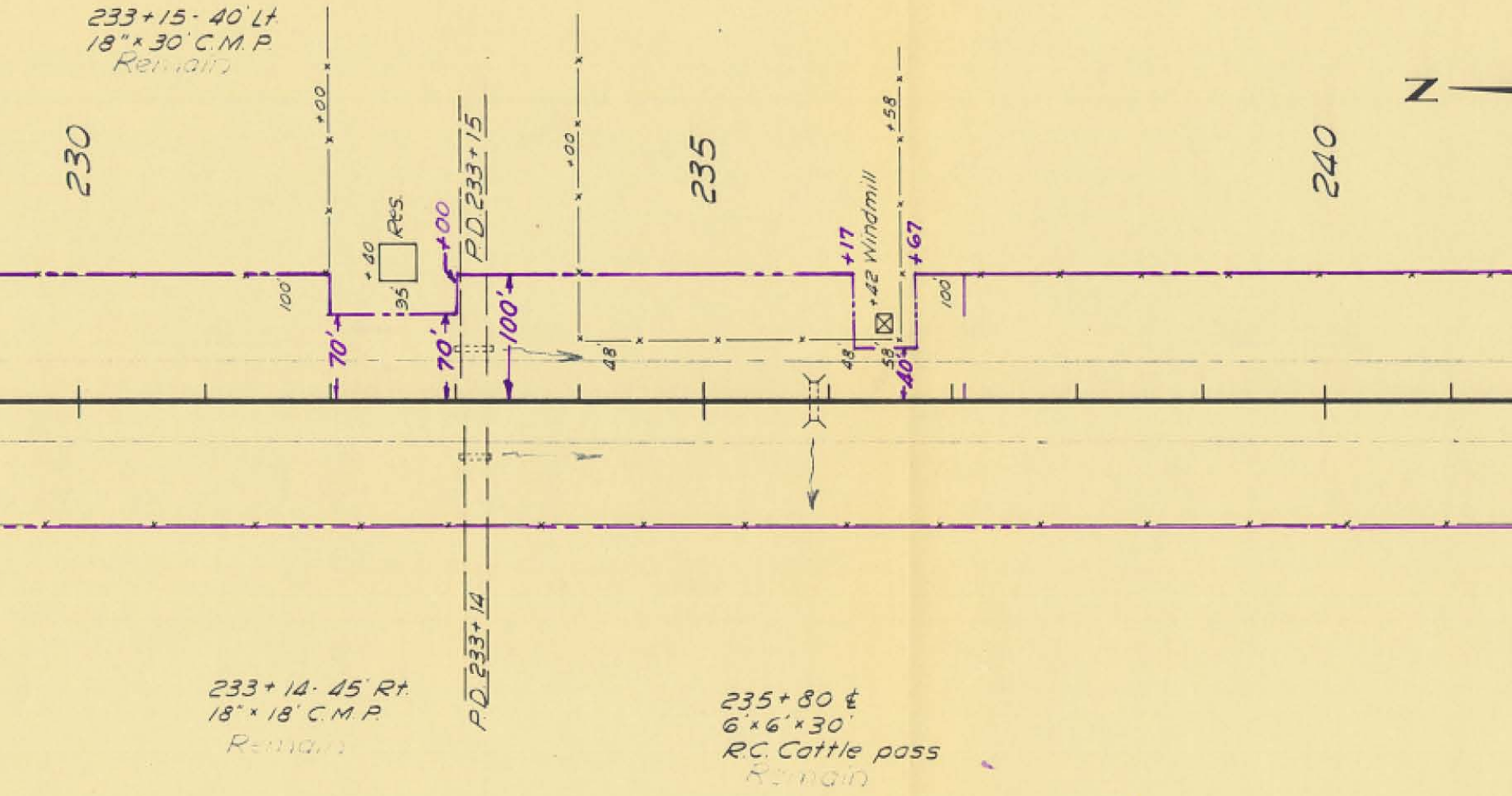
233+15 - 40' Lt.
18" × 30' C.M.P.
Remain
230
+00
Res.
+40
35
100'
70'
70'
+00
P.D. 233+15
100'
+00
48'
235
+17
+42 Windmill
+58
+67
48'
58'
40'
100'
Z
240
P.D. 233+14
233+14 - 45' Rt.
18" × 18' C.M.P.
Remain
235+80 ℄
6' × 6' × 30'
R.C. Cattle pass
Remain

CH MARKS	
LOCATION	ELEVATION
100' Lt. 229+15	357.83

		PWA			
A	N D	SEC. 9		38	80


245
+76
100'
100'
33'
33'
100'
100

243+50 ℄
18"× 48' C.M.P.
15"× 26' R.C.P. Extension
Remain

248+00

⑧

SW1/4 7-13
no record o
present own

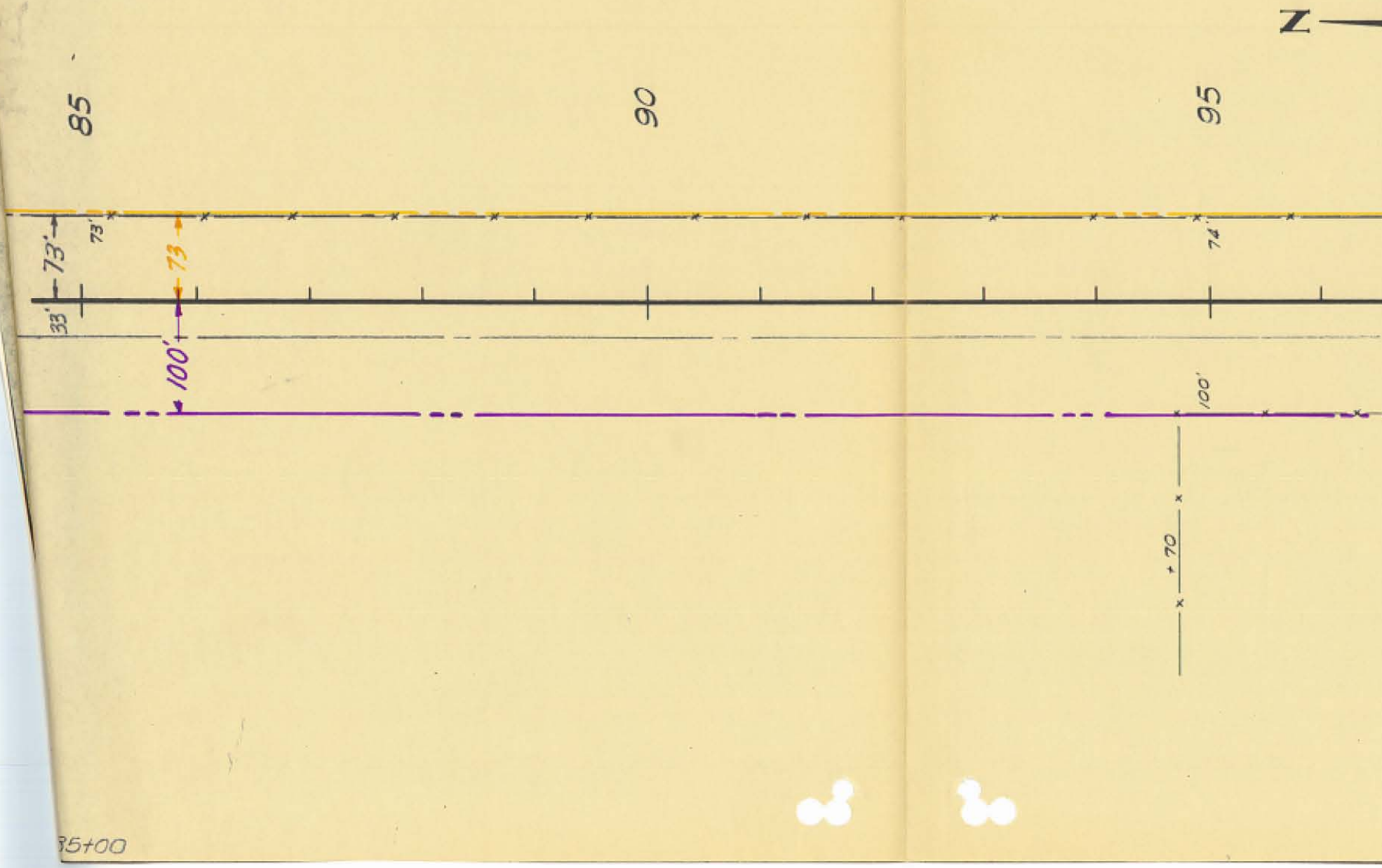
N
85
90
95
73'
73'
73
74'
33'
100'
100'
+70
35+00

BENCH MARKS			
NO.	DESCRIPTION	LOCATION	ELEVATION
5	No. End C.M.P.	40' Lt. 108+37	215.56

6-76
f former purchase
er Frank J. appert


15
16
Sec. 7
T. 136 N.
R. 76 W.
Sec. 18
T. 136 N.
R. 76 W.
108+48 - 40' Lt.
18" × 26' C.M.P.
Remain
100
105
Gumbo Flat
108+48.0
+41
73'
73'
73'
33
33
100'
100'
Gumbo Flat
102+00 ℄
Dbl. 5' × 3' × 26
R.C Box Culv.
Remain
108+48 - 41' Rt.
18" × 34' C.M.P.
Remain
Sec. Cor.
+18
Sec. 12
T. 136 N
R. 77 W.
Sec. 13
T. 136 N.
R. 77 W.

SE¼ SE¼ 12-136-77

Form 197

original easement
acquired from August Benz

108+48

	STATE	PWA	FISCAL YEAR	SH	
4	N.D.	SEC.9		33	80

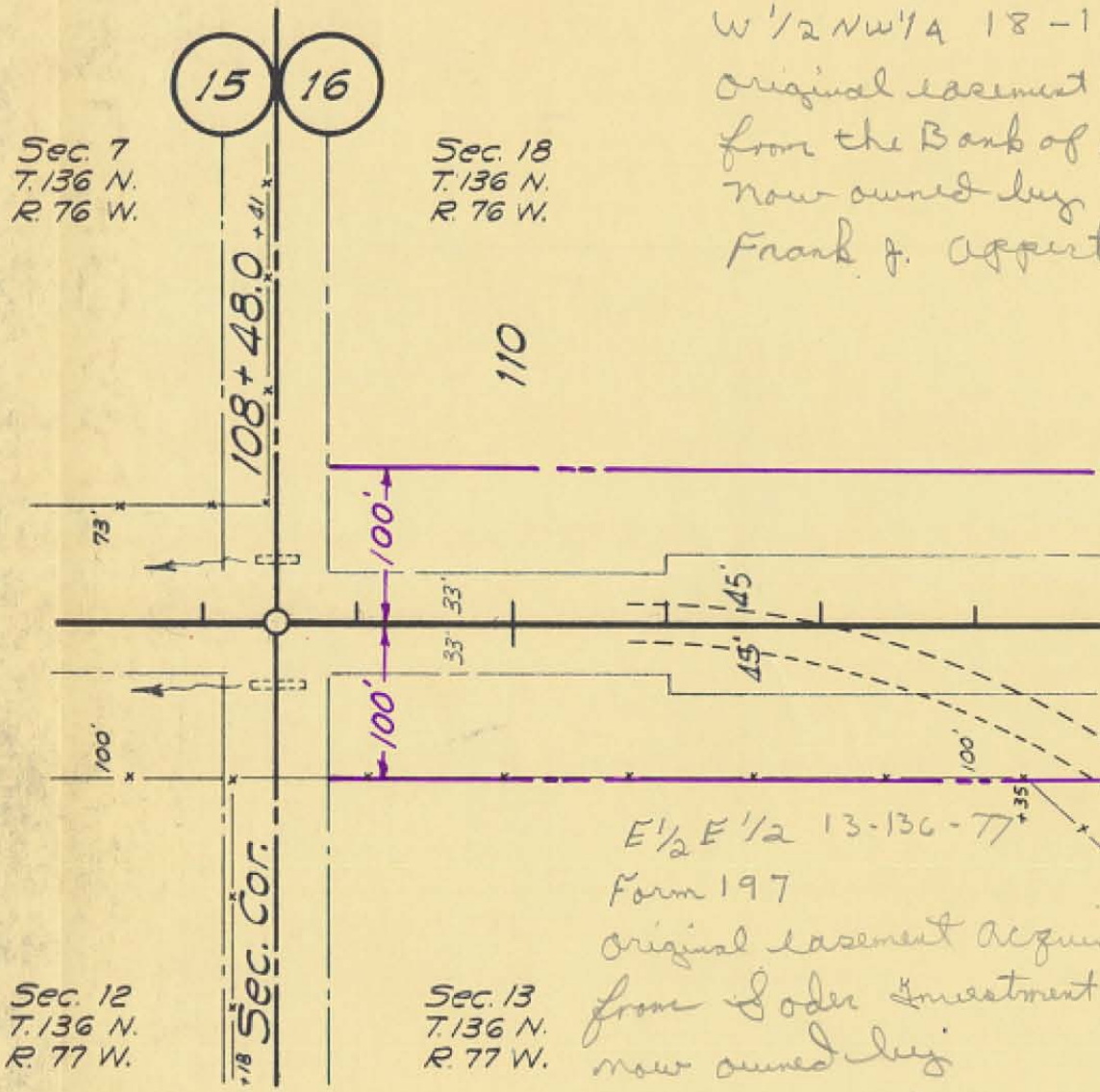
15
16
Sec. 7
T. 136 N.
R. 76 W.
Sec. 18
T. 136 N.
R. 76 W.
108+48.0
+41
110
73'
100'
100'
33'
33'
45'
45'
100'
100'
+35
Sec. Cor.
+18
Sec. 12
T. 136 N.
R. 77 W.
Sec. 13
T. 136 N.
R. 77 W.

Form 197
W 1/2 NW 1/4 18-1
original easement
from the Bank of
now owned by
Frank J. Appert

E 1/2 E 1/2 13-136-77
Form 197
original easement acqui
from Soden Investment
now owned by
Juliana C. Elwese

108+48

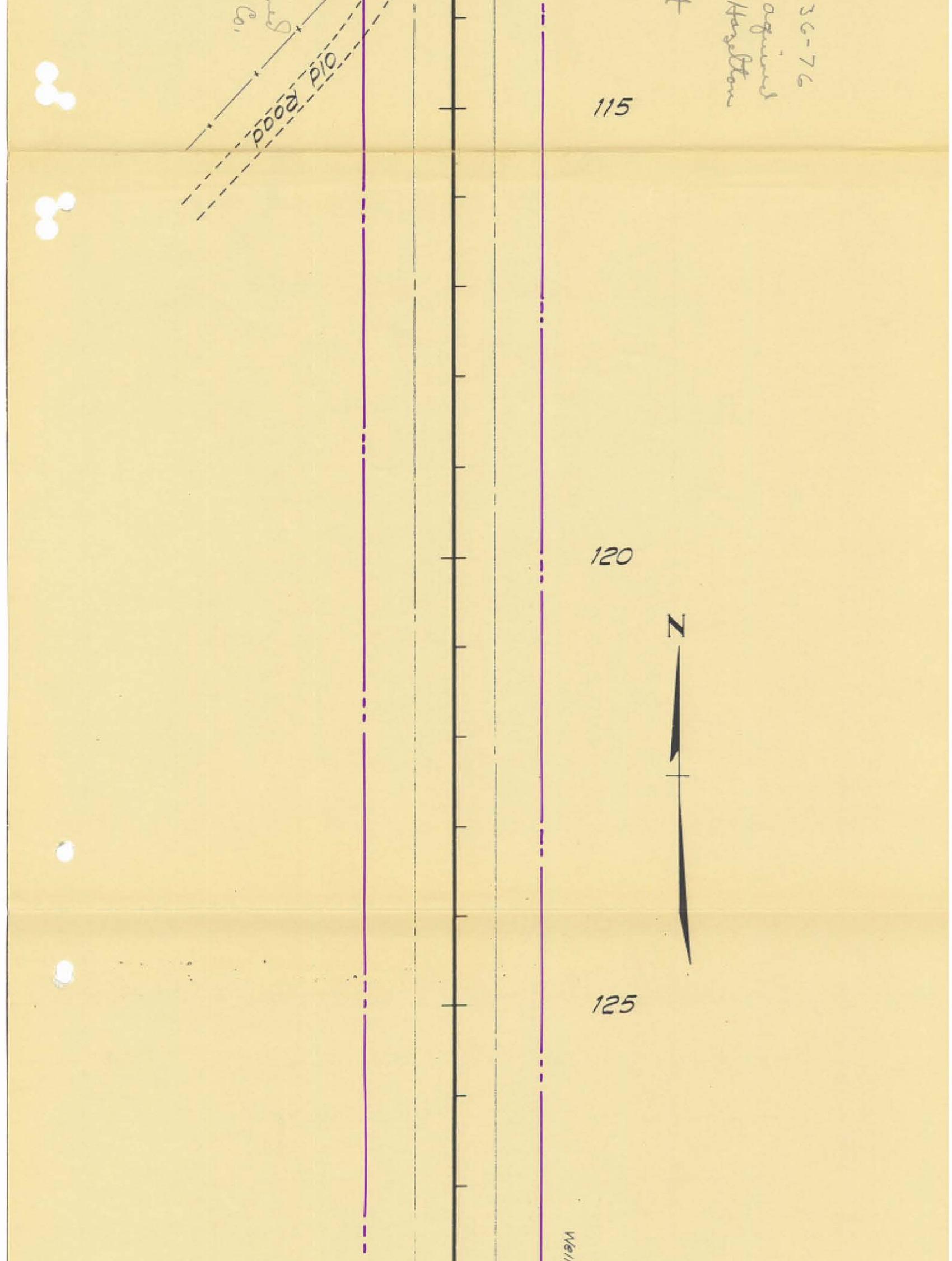
36-76
aquired
Hazelton
t
ed
Co.
Old Road
115
120
N
125
Wel

BENCH MARKS			
NO.	DESCRIPTION	LOCATION	ELEVATION
6	Emb. Rock	100' Lt. 129+60	221.92

FED. ROAD DIST. NO.	STATE	PWA	FISCAL YEAR	SHEET NO.	TOTAL SHEETS
4	N.D.	SEC. 9		34	80

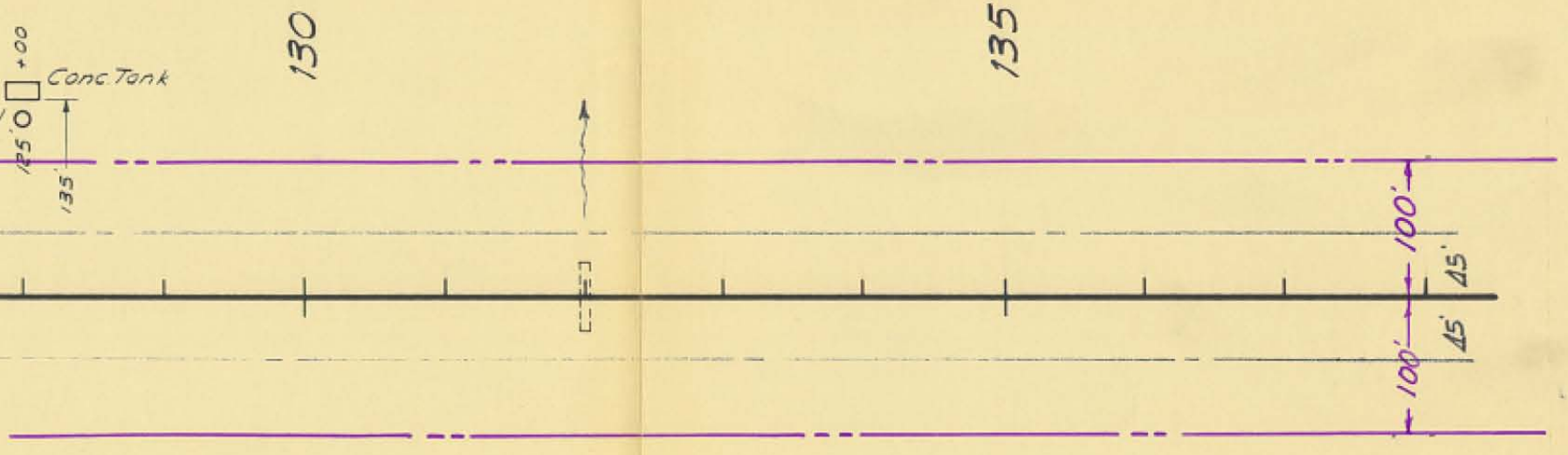
+00
Conc. Tank
125'
135'
130
135
100'
45'
45'
100'

132+00 ℄
15"×48' R.C.P.
Remain

138+00

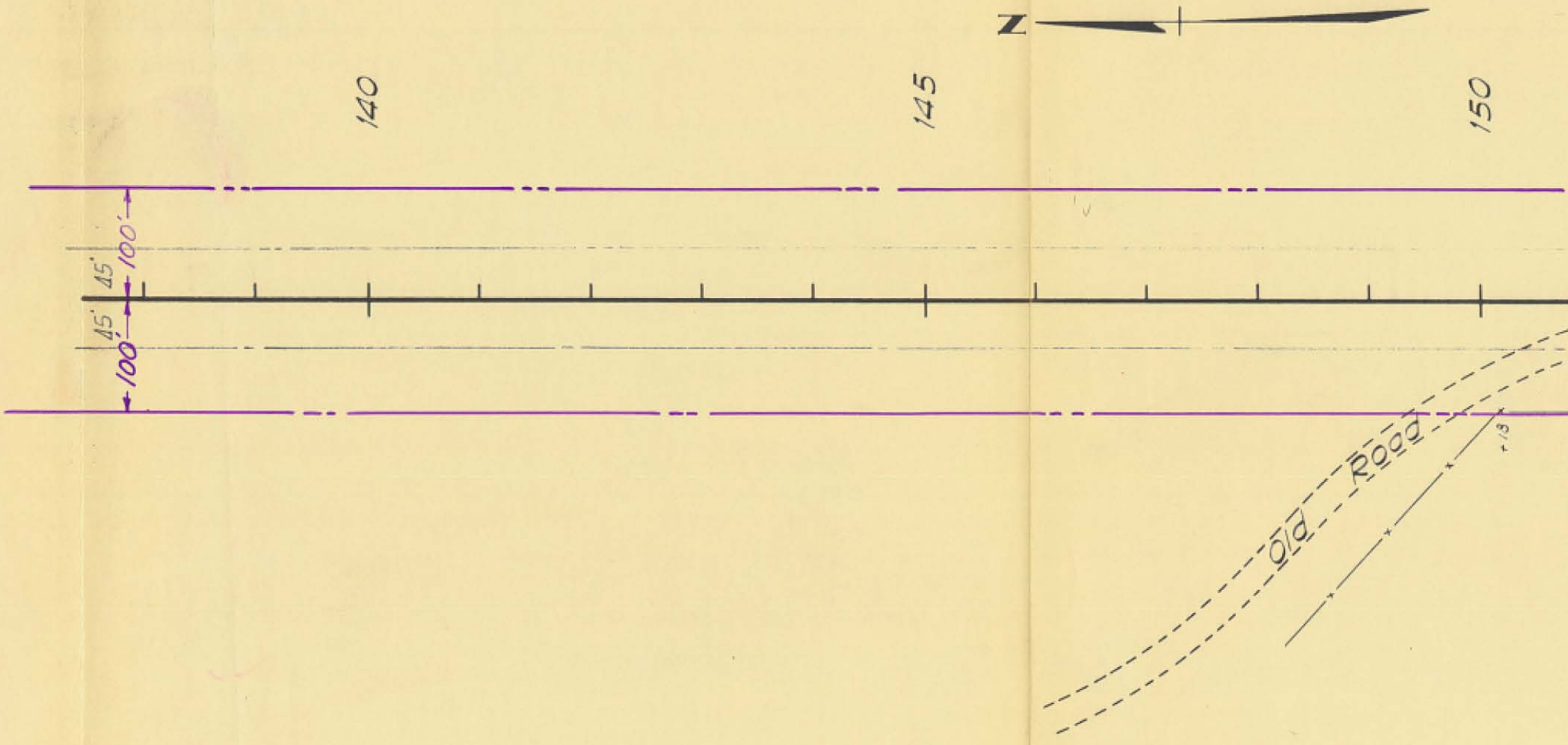
N
140
145
150
100'
45'
45'
100'
Old Road
13

BENCH MARKS			
NO.	DESCRIPTION	LOCATION	ELEVATION
7	Removed Hdwl.	60' Lt. 160+60	242.33

Form 197
W½ SW¼ 18-136-76
Original easement acquired from
Otto & Emma Gerbing
now owned by
Joseph Braun


EQUATION
153+02.6 Back =
153+07.4 Ahead
155
160
161+32.0
16
17
Sec. 18
T. 136 N.
R. 76 W.
Sec. 19
T. 136 N.
R. 76 W.
100'
100'
45'
45'
33'
33'
100
100
Sec. Cor.
+32
Sec. 13
T. 136 N
R. 77 W.
Sec. 24
T. 136 N.
R. 77 W.

161+32

SYSTEM DIST. HWY. AGREEMENT

PWA-1 88 [illegible]

MILE 43

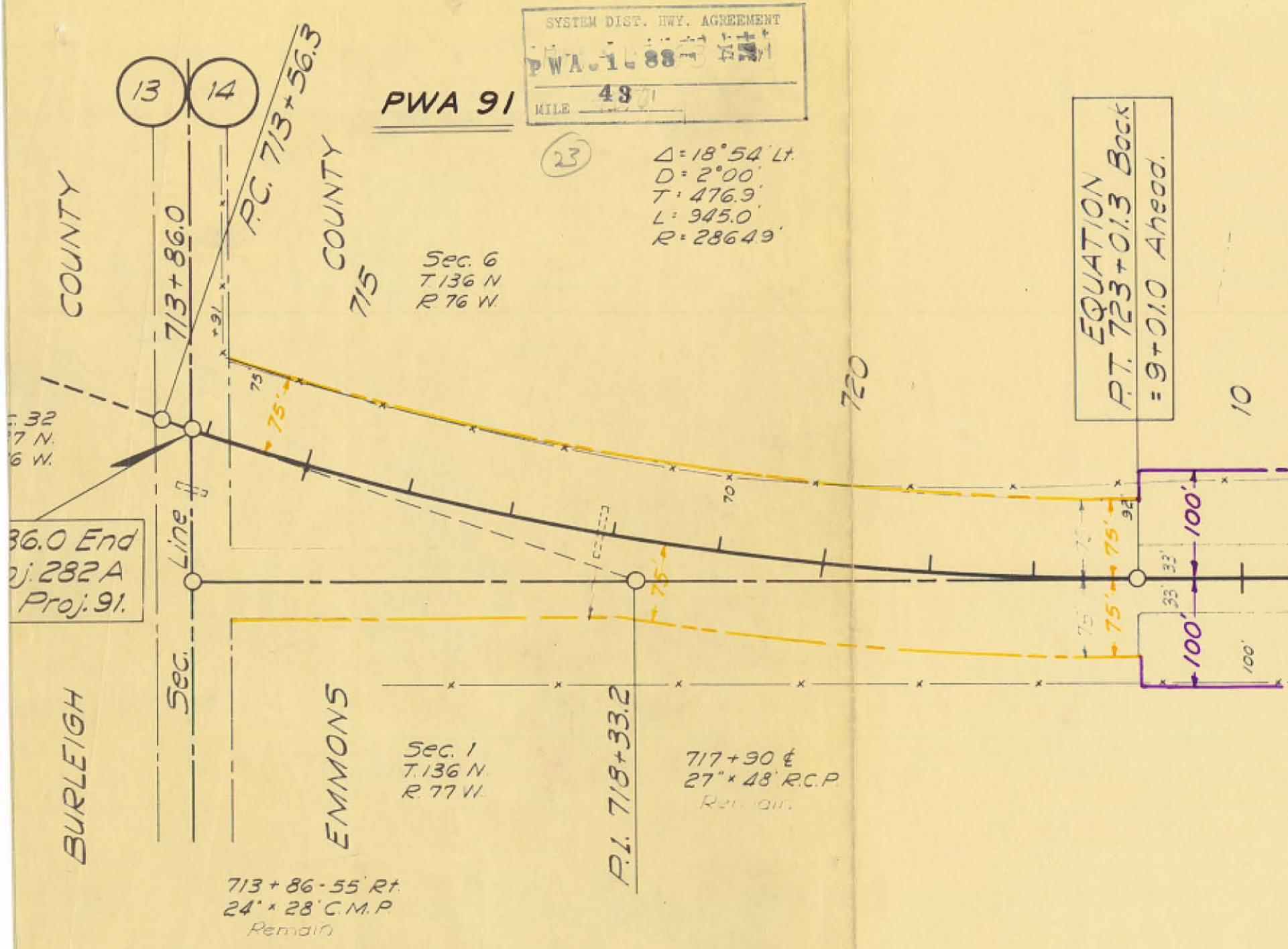

PWA 91
(23)
13
14
713+86.0
P.C. 713+56.3
COUNTY
BURLEIGH
COUNTY
EMMONS
715
Sec. Line
Δ = 18°54' Lt.
D = 2°00'
T = 476.9'
L = 945.0'
R = 2864.9'
Sec. 6
T.136 N
R.76 W.
Sec. 1
T.136 N.
R.77 W.
720
EQUATION
P.T. 723+01.3 Back
= 9+01.0 Ahead.
10
+91
75
75'
70
75'
75'
100'
33'
33'
100'
100'
P.I. 718+33.2
717+90 ℄
27" × 48' R.C.P.
Remain
713+86-55' Rt.
24" × 28' C.M.P.
Remain
86.0 End
j: 282A
Proj: 91.
: 32
7 N.
6 W.

BENCH		
NO.	DESCRIPTION	LO
1	Large Rock	120
2	Rock	90'

Form 197
Original easement acquired
from The Federal Land Bank of St. Paul,
Present owner Joseph A. Scherr

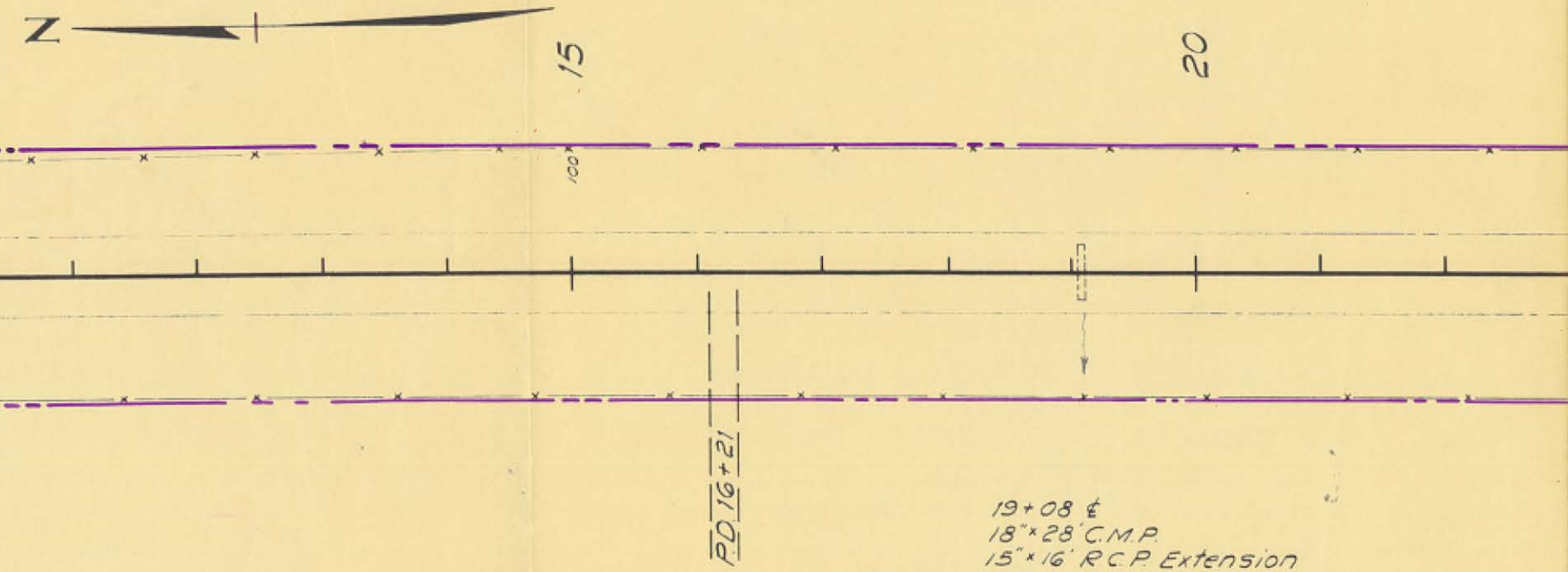
N
15
20
100
PD 16+21

19+08 ℄
18"×28' C.M.P.
15"×16' R.C.P. Extension
Remain

Original easement acquired
from Stephen S. Clifford
form 197
present owner
Joseph A. Scherr

MARKS	
CATION	ELEVATION
Rt. 12+30	470.59 = 296.22
Rt 23+30	305.47

FED. ROAD DIV. NO.	STATE	PWA	FISCAL YEAR	SHEET NO.	TOTAL SHEETS
4	N.D.	SEC. 9		30	80

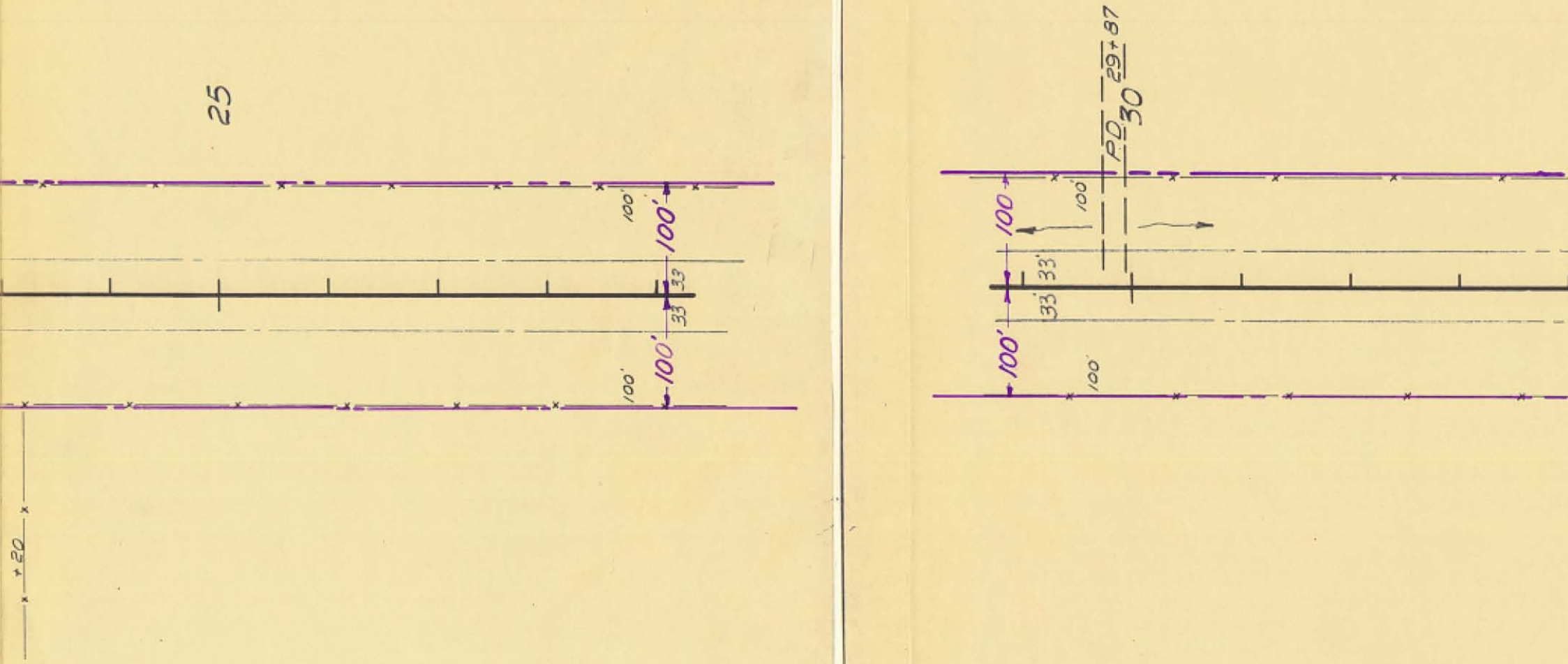
25
100'
100'
33
33
100'
100'
+20
PD 29+87 / 30
100
100'
33'
33'
100'
100'

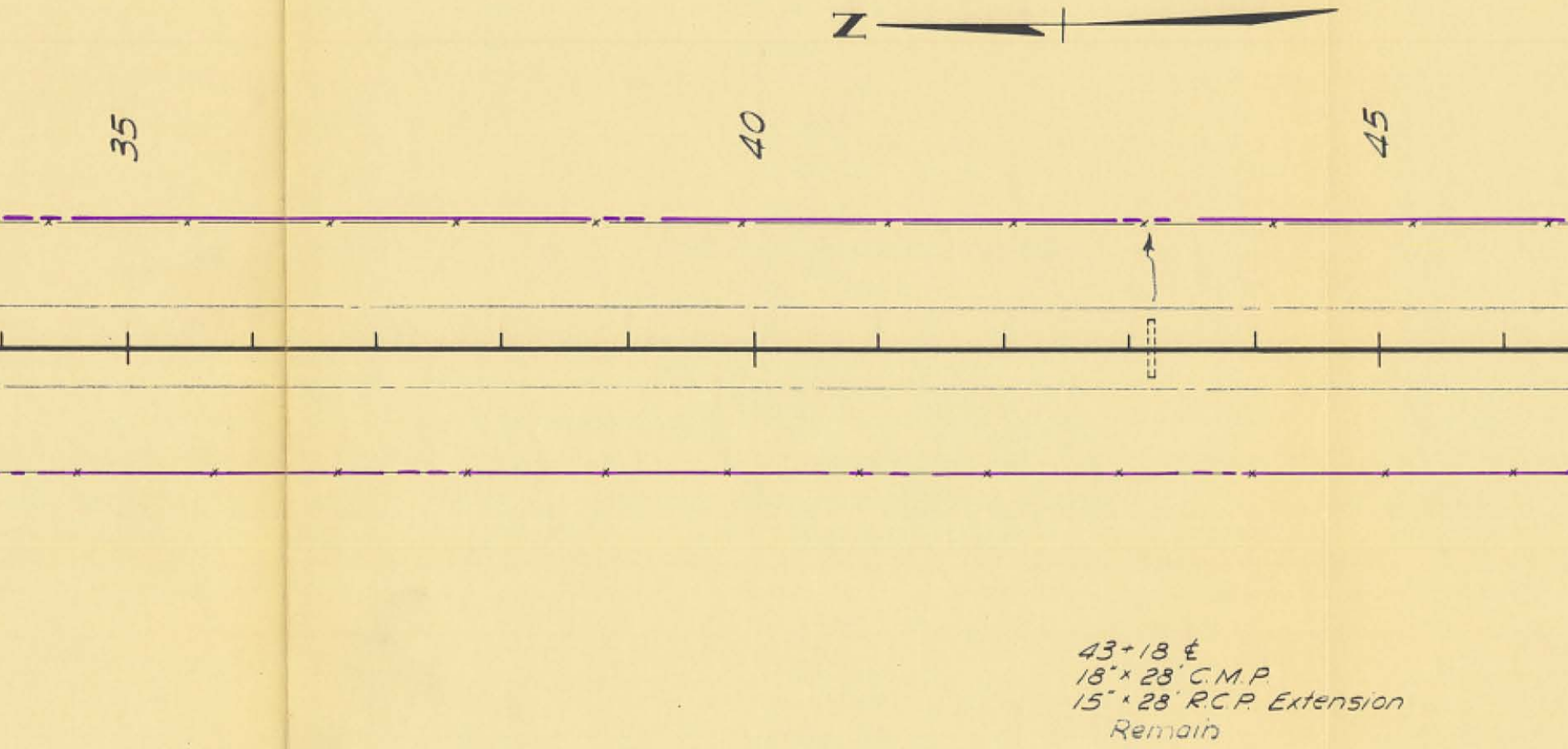

N
35
40
45
43+18 ℄
18" × 28' C.M.P.
15" × 28' R.C.P. Extension
Remain

FED. ROAD DIV. NO.	STATE	PWA	FISCAL YEAR	SHEET NO.	TOTAL SHEETS
4	N.D.	SEC. 9		31	80

BENCH MARKS			
NO.	DESCRIPTION	LOCATION	ELEVATION
3	No. End C.M.P.	Lt. 55+51	278.10

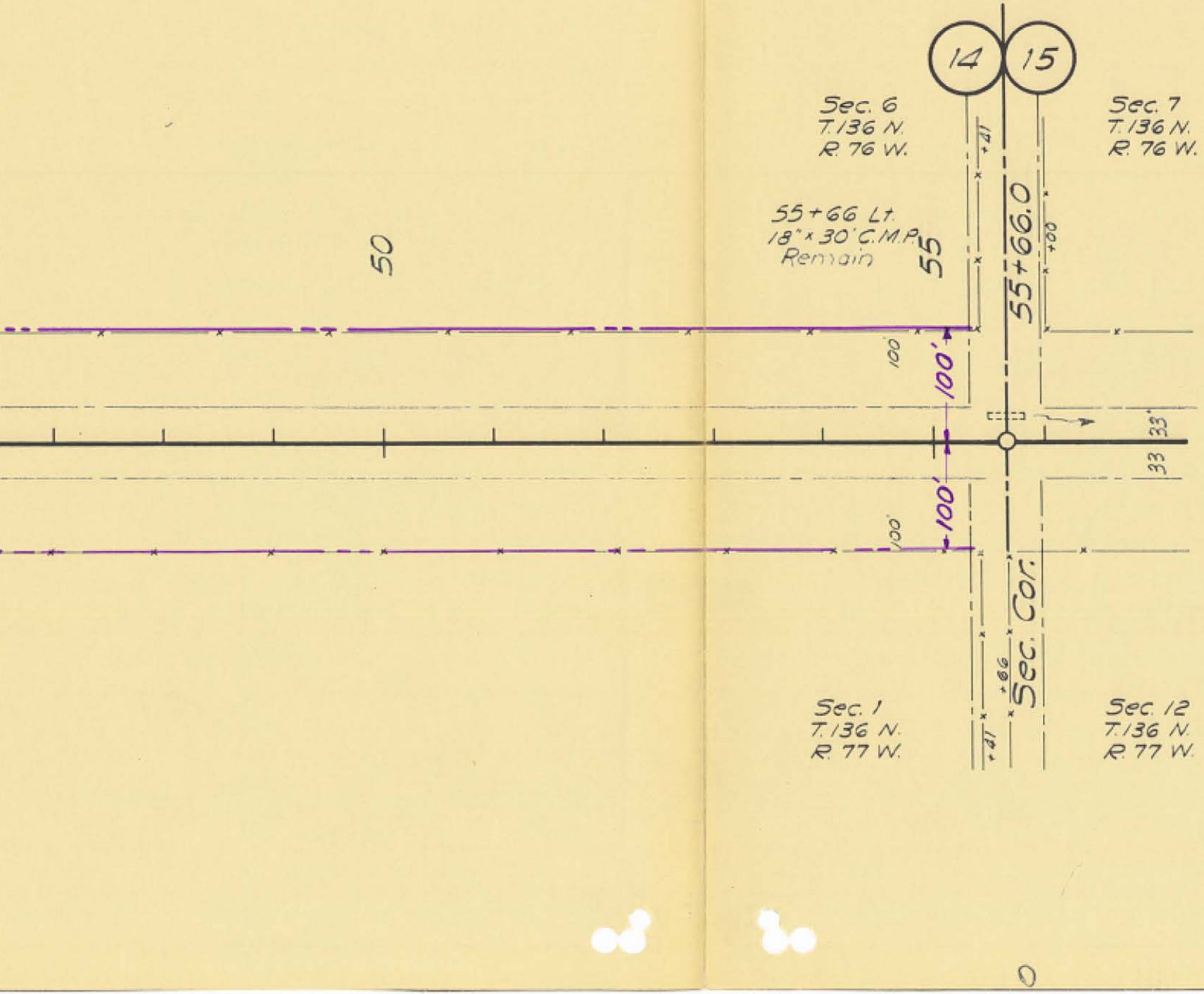

14
15
Sec. 6
T. 136 N.
R. 76 W.
Sec. 7
T. 136 N.
R. 76 W.
55+66 Lt.
18"×30' C.M.P.
Remain
50
55
55+66.0
+41
+00
100'
100'
100'
100'
33'
33
Sec. Cor.
+66
+41
Sec. 1
T. 136 N.
R. 77 W.
Sec. 12
T. 136 N.
R. 77 W.
0

NW 1/4 7-136-76
Form 197
Original easement aquired
George Chase
present owner
August M. & Katharina

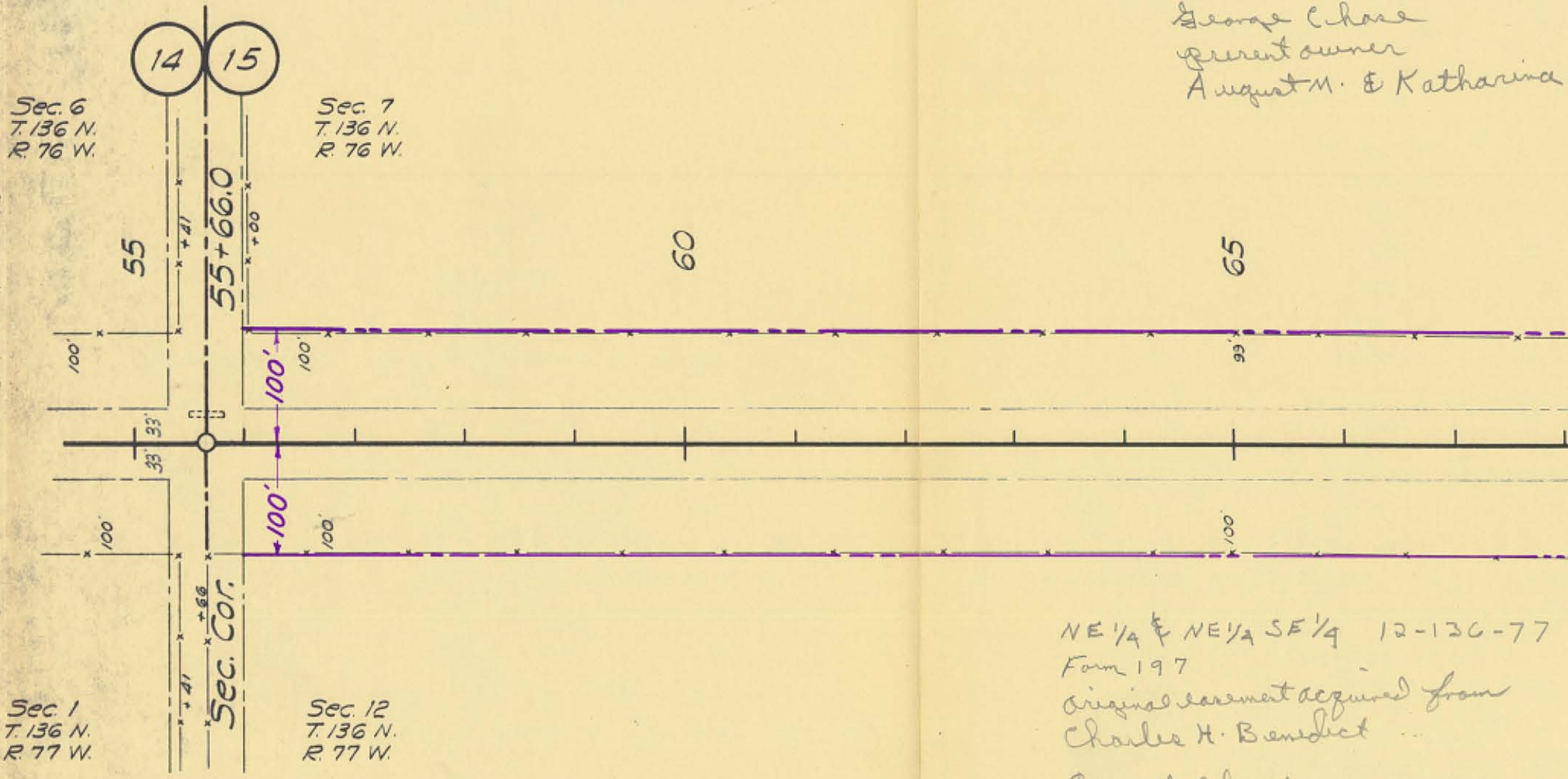
14
15
Sec. 6
T. 136 N.
R. 76 W.
Sec. 7
T. 136 N.
R. 76 W.
55
+41
55+66.0
+00
60
65
100'
100'
100'
33'
33'
100'
100'
100'
100
93'
+66
Sec. Cor.
+41
Sec. 1
T. 136 N.
R. 77 W.
Sec. 12
T. 136 N.
R. 77 W.

NE 1/4 & NE 1/4 SE 1/4 12-136-77
Form 197
original easement acquired from
Charles H. Benedict

August Oberle now owns
E 1/2

55+60

FED. ROAD DIST. NO.	STATE	PWA	FISCAL YEAR	SHEET NO.	TOTAL SHEETS
4	N.D.	SEC. 9		32	80

BENCH MARKS

NO.	DESCRIPTION	LOCATION	ELEVATION
4	Spk. in Cor. Fn. P.	74' Lt. 82+20	210.98

from

aberle

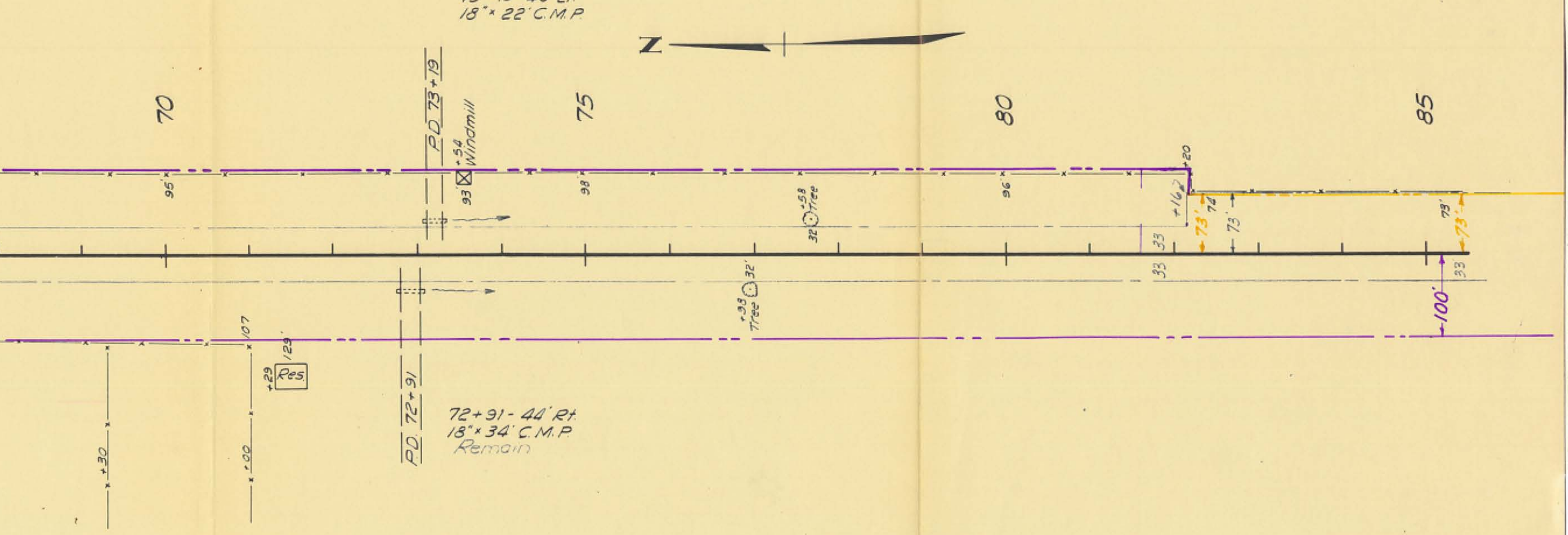
73+19 - 40' Lt.
18" × 22' C.M.P.
N
70
75
80
85
PD 73+19
+54 Windmill
93'
95'
98'
96'
+58 Tree
32'
+20
+16
33
73'
74'
73'
73'
33
100'
+38 Tree
32'
107
129'
+29 Res.
PD 72+91
72+91 - 44' Rt.
18" × 34' C.M.P.
Remain
+30
+00

85+00

Form 197

W½ 6 - 135 - 76

Original easement from Michael Wessel presently owned by

August Wessel

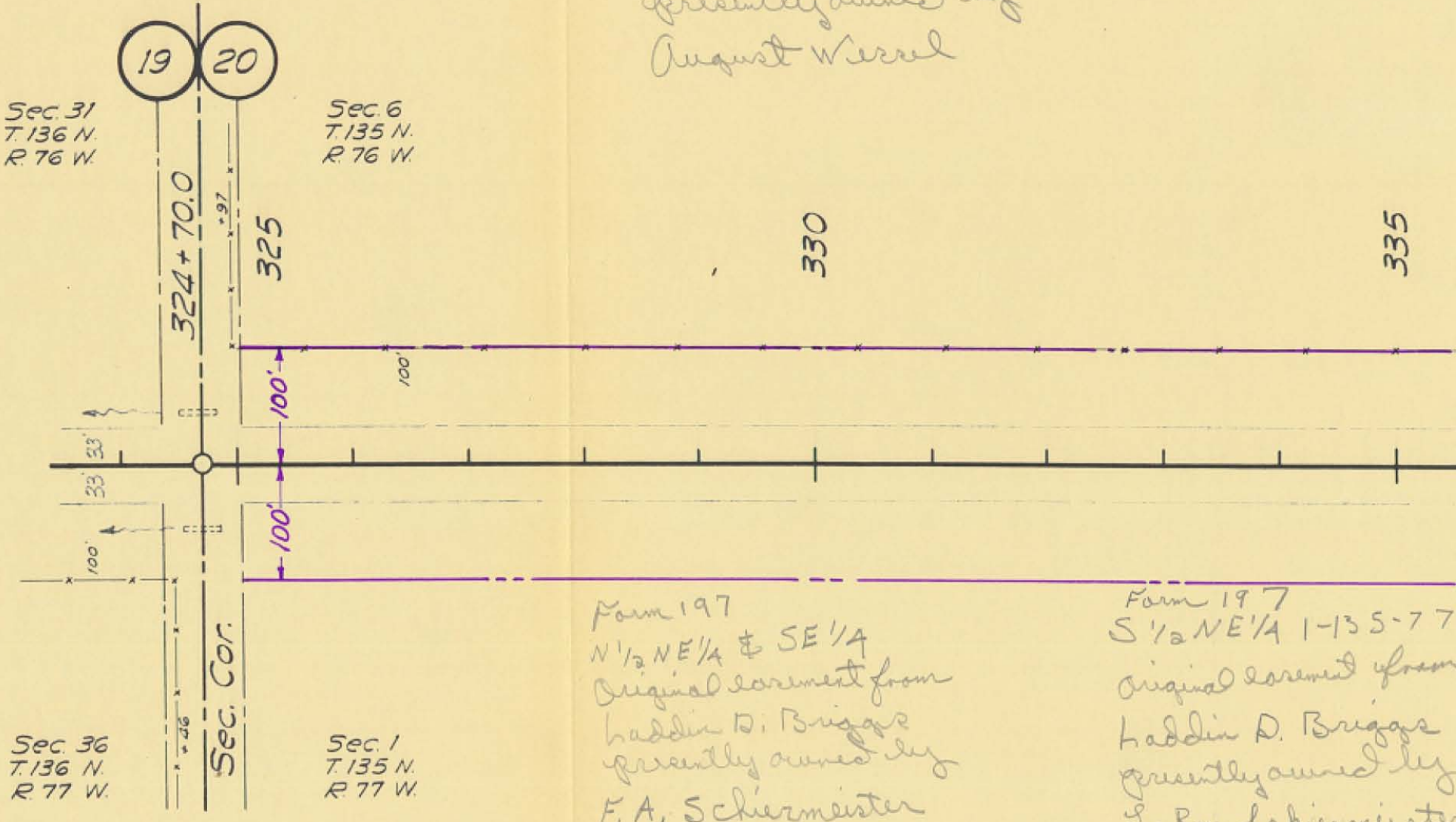
19
20
Sec. 31
T. 136 N.
R. 76 W.
Sec. 6
T. 135 N.
R. 76 W.
324 + 70.0
+97
325
330
335
100'
100'
100'
33'
33'
100'
Sec. Cor.
+86
Sec. 36
T. 136 N.
R. 77 W.
Sec. 1
T. 135 N.
R. 77 W.

Form 197

N½ NE¼ & SE¼

Original easement from Laddin D. Briggs presently owned by

F. A. Schiermeister

Form 197

S½ NE¼ 1-135-77

Original easement from

Laddin D. Briggs

presently owned by

Le Roy Schiermeiste

324 + 70.0

BENCH MARKS		
NO.	DESCRIPTION	LOCATION
14	No. End C.M.P.	44' Rt. 344+08

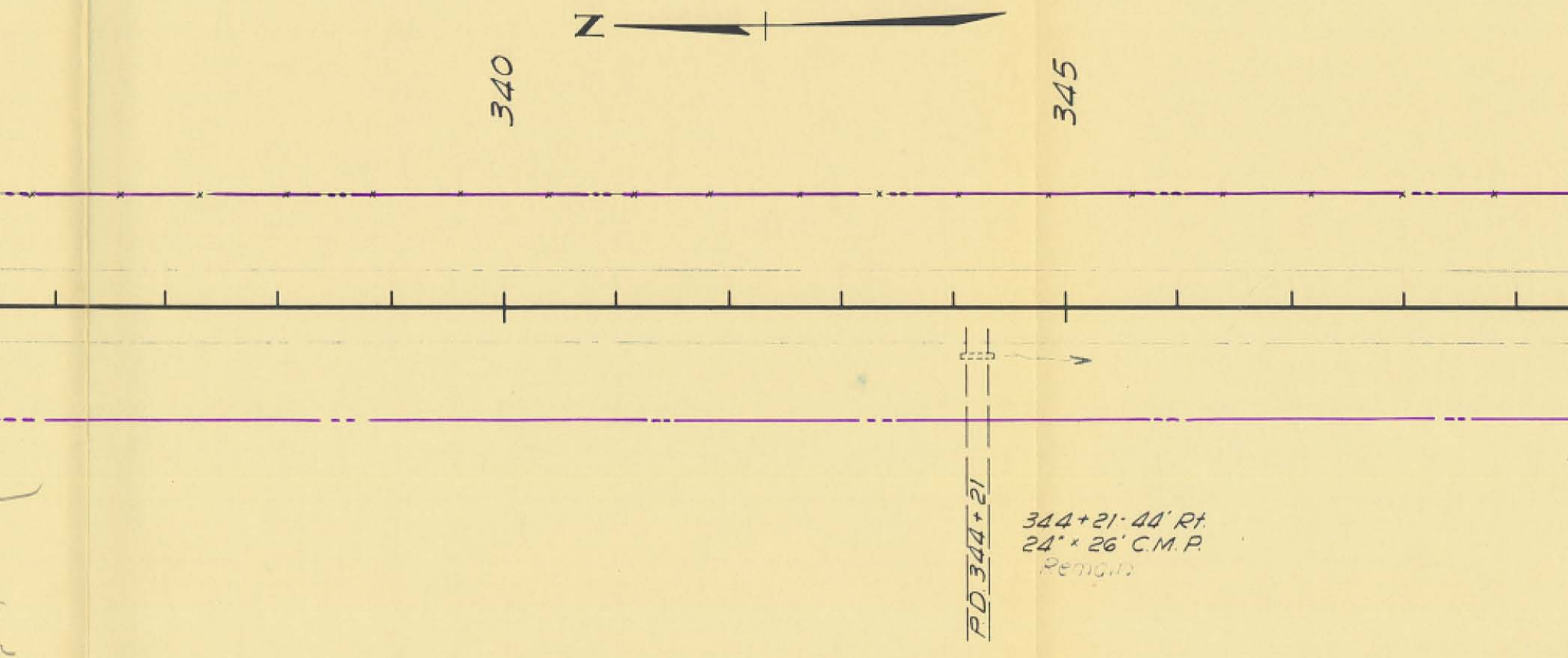
Z
340
345
P.D. 344+21
344+21 - 44' Rt.
24" × 26' C.M.P.
Remain

ELEVATION
364.61

FED. ROAD DIST. NO.	STATE	PWA	FISCAL YEAR	SHEET NO.	TOTAL SHEETS
4	N.D.	SEC. 9		42	80

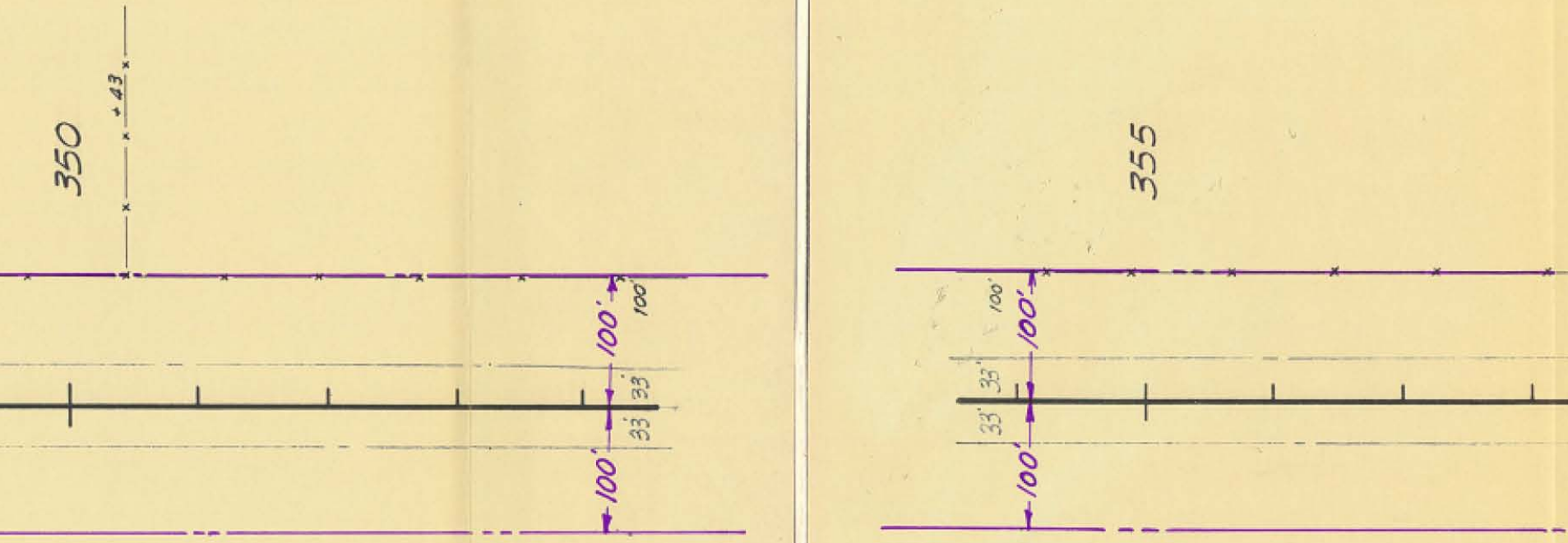
350
+43
100'
100'
33'
33'
100'
100'
355
100'
100'
33'
33'
100'

354+00

354+00


N
360
365
370
33'
50'
33'
-26±
+76±

367+84 ℄
Triple 3'×8'×36'
R.C. Box Culv.
Remain
(26.3' Overall)

FED. ROAD DIST. NO.	STATE	PWA	FISCAL YEAR	SHEET NO.	TOTAL SHEETS
4	N.D.	SEC. 9		43	80

BENCH MARKS			
NO.	DESCRIPTION	LOCATION	ELEVATION
15	No. End C.M.P.	43' Rt. 379+97	366.14

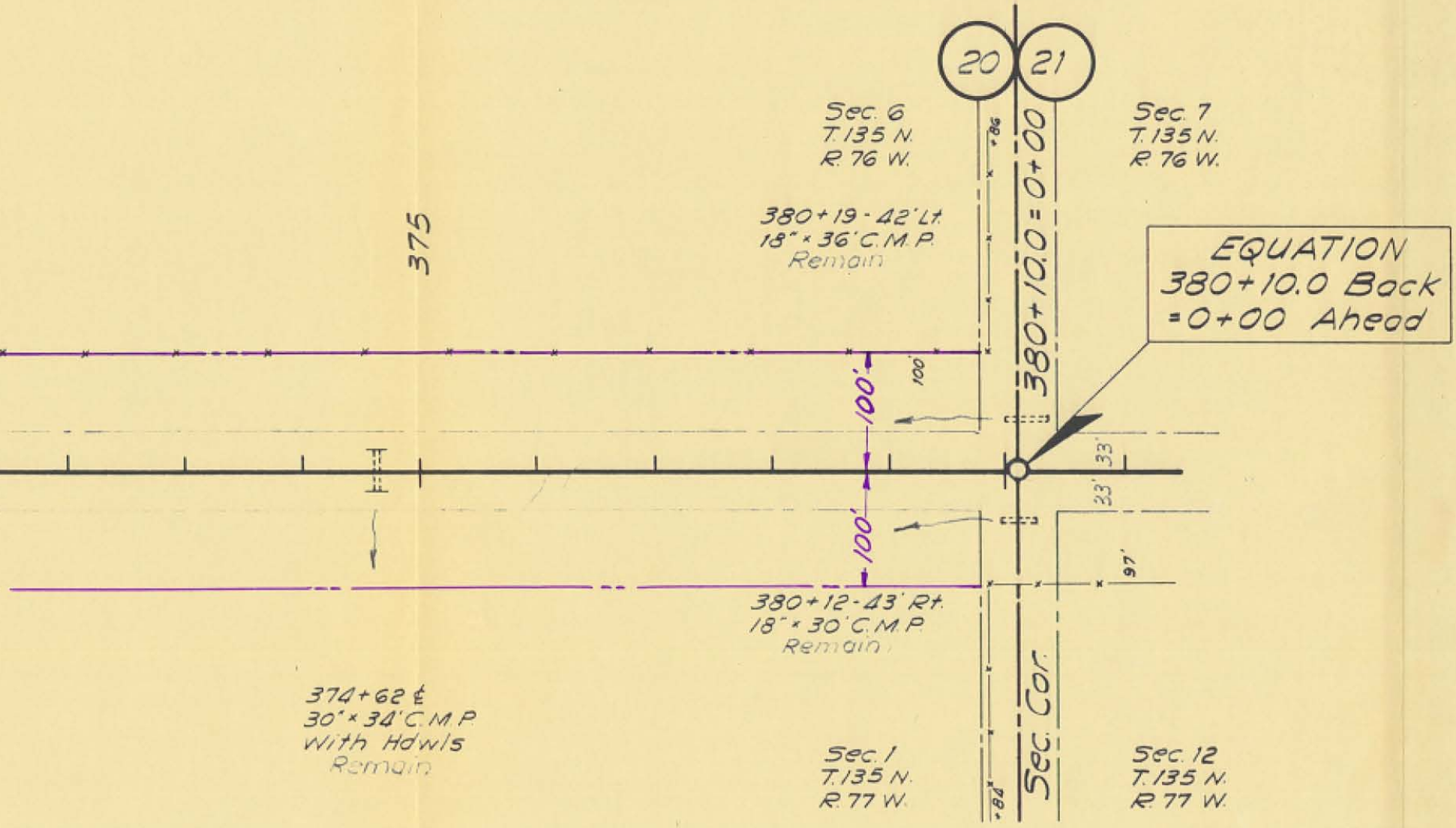
20
21
Sec. 6
T. 135 N.
R. 76 W.
Sec. 7
T. 135 N.
R. 76 W.
375
380+19 - 42' Lt.
18" × 36' C.M.P.
Remain
380+10.0 = 0+00
EQUATION
380+10.0 Back
=0+00 Ahead
100'
100'
100'
+86
33'
33'
97'
380+12 - 43' Rt.
18" × 30' C.M.P.
Remain
374+62 ℄
30" × 34' C.M.P.
With Hdwls
Remain
Sec. Cor.
Sec. 1
T. 135 N.
R. 77 W.
Sec. 12
T. 135 N.
R. 77 W.
+84

380+10

W½ 7-135-76 Form 197
Original easement from
The Federal Land Bank of St. Paul
presently owned by
James Shea

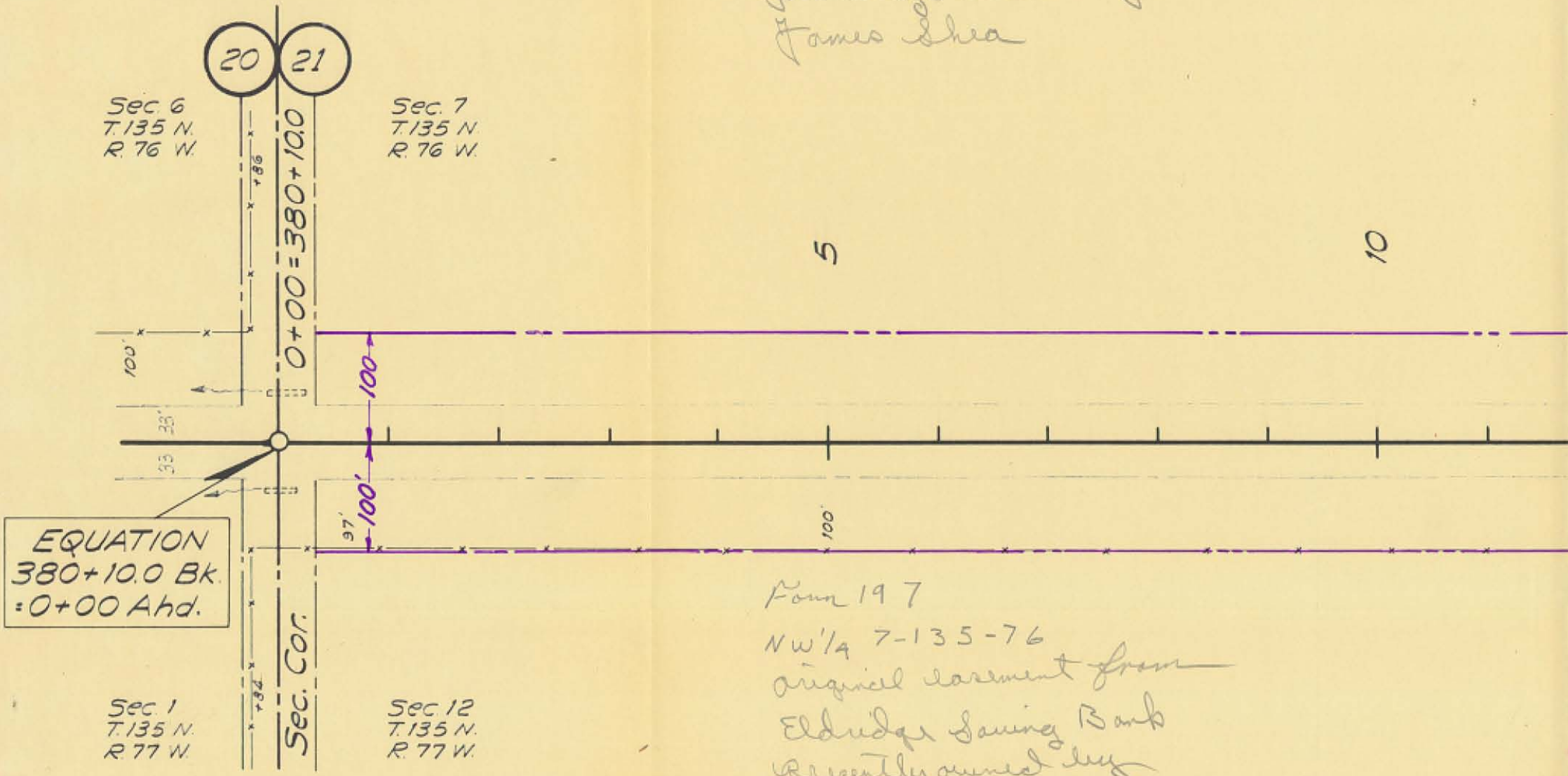
20
21
Sec. 6
T. 135 N.
R. 76 W.
Sec. 7
T. 135 N.
R. 76 W.
+86
0+00=380+10.0
5
10
100'
100
33'
33
100'
97'
100
EQUATION
380+10.0 Bk.
=0+00 Ahd.
Sec. Cor.
+32
Sec. 1
T. 135 N.
R. 77 W.
Sec. 12
T. 135 N.
R. 77 W.

Form 197
NW¼ 7-135-76
original easement from
Eldridge Saving Bank
presently owned by
George Huber

BENCH MARKS			
NO.	DESCRIPTION	LOCATION	ELEVATION
16	Large Rock	90' Rt. 19+20	380.71

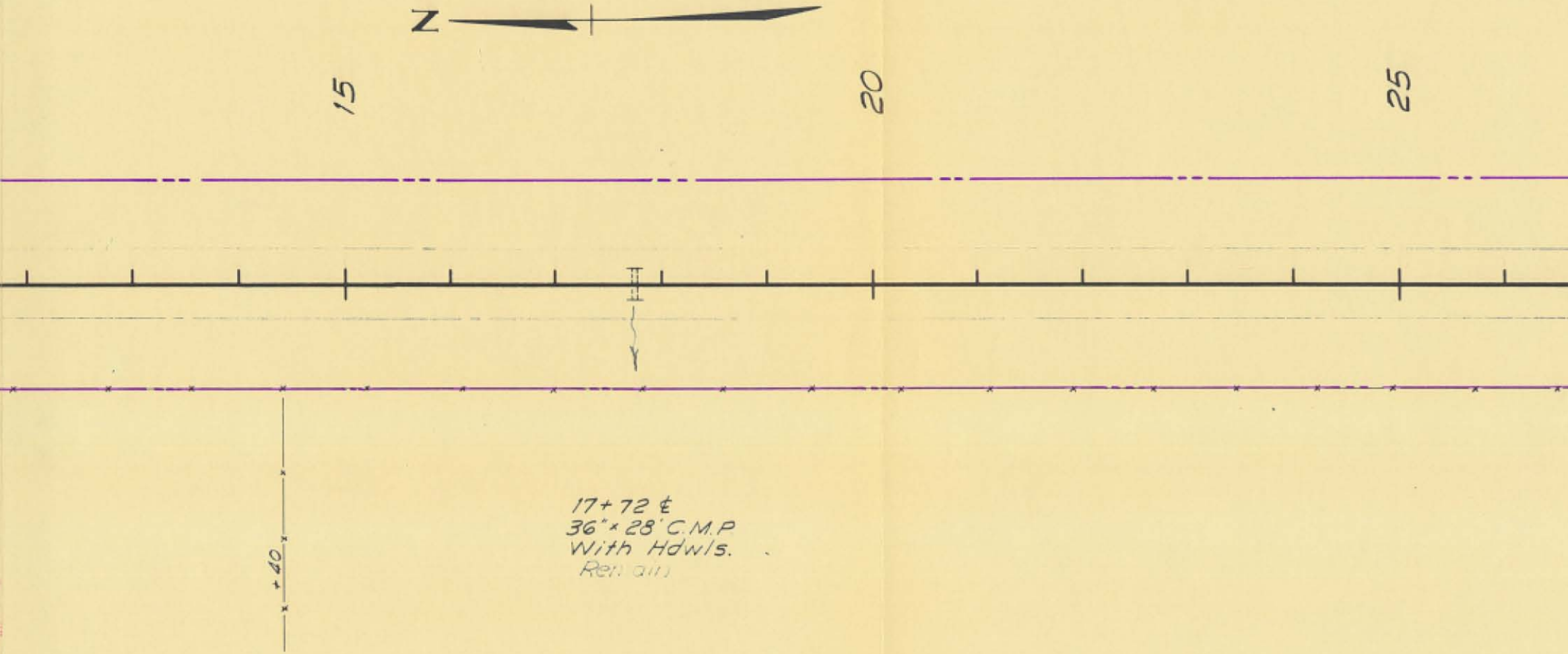

17+72 ℄
36"×28' C.M.P
With Hdwls.
Remain

FED. ROAD DIST. NO.	STATE	PWA	FISCAL YEAR	SHEET NO.	TOTAL SHEETS
1	N.D.	SEC. 9		44	80


100'
33'
33'
100'
100'
30
35
100'
33'
33'
100'
100'
29+00

BENCH MARKS			
NO.	DESCRIPTION	LOCATION	ELEVATION
17	No End C.M.P.	37' Lt. 52+37	407.64


21
22
Sec. 7
T. 135 N.
R. 76 W.
N
52+55 · 37' Lt.
18" × 36' C.M.P.
Remain
40
45
50
52+58.0
100'
100'
33
33
100'
Sec. Cor.
+23
+00
Sec. 12
T. 135 N.
R. 77 W.
43+18 ℄
24" × 30' C.M.P.
21" × 8' R.C.P. Ext. Lt.
21" × 6.5' R.C.P. Ext. Rt.
Remain

SE¼ 12-135-76
Form 197
original easement from
George Huber Estate
presently owned by
Katharina Huber

4	N.

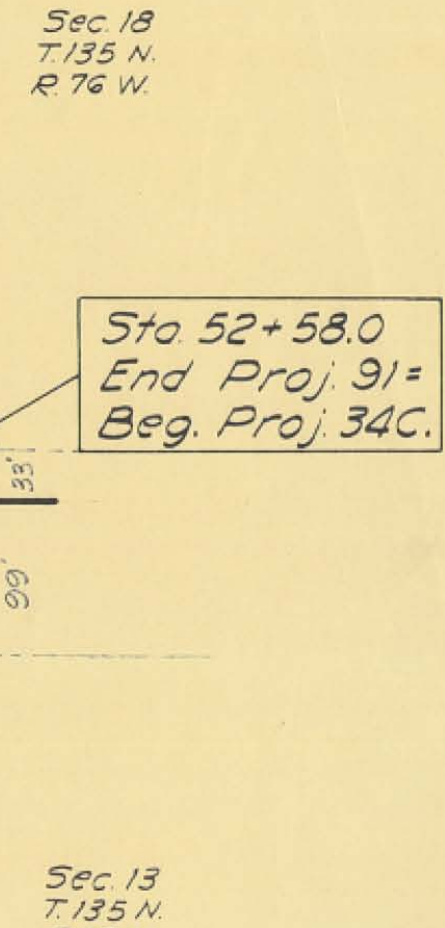
Sec. 18
T. 135 N.
R. 76 W.
Sta. 52+58.0
End Proj. 91=
Beg. Proj. 34C.
33'
99'
Sec. 13
T. 135 N.
R. 77 W.

COUNTY	FAP PROJ. NO	PARCEL	SEC.	TWP.	RANGE	ACRES	SCALE	PLAT NO.
EMMONS	34-C	1-2	13	135	77	8.08	1 IN. — 400 FT.	1 OF 3

MADE BY D.M. Goodall	DATE 1-7-38	TYPED BY	DATE
CHECKED BY HRLunge	DATE 1-10-38	CHECKED BY	DATE

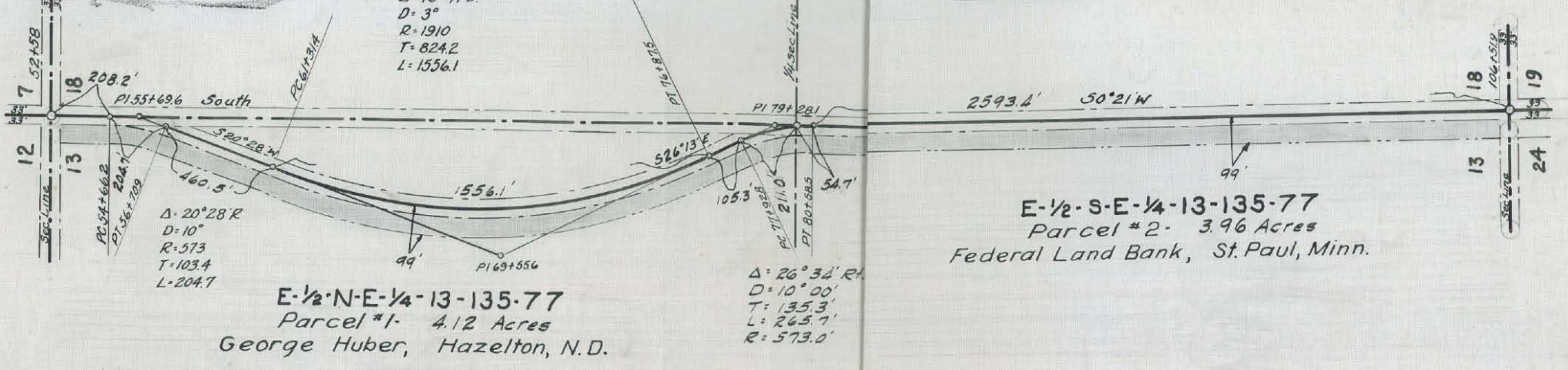

Δ=46°41'L.
D=3°
R=1910
T=824.2
L=1556.1
7
18
12
13
52+58
33'
33'
208.2'
Sec. Line
PI 55+69.6
South
PC 54+66.2
204.7'
PT 56+70.9
S 20°28'W
460.5'
PC 61+31.4
Δ=20°28'R
D=10°
R=573
T=103.4
L=204.7
1556.1'
99'
PI 69+55.6
PT 76+87.5
S 26°13'E
105.3'
PC 77+92.8
211.0'
PI 79+28.1
¼ Sec Line
PT 80+58.5
54.7'
Δ=26°34'Rt.
D=10°00'
T=135.3'
L=265.7'
R=573.0'
E-½-N-E-¼-13-135-77
Parcel #1- 4.12 Acres
George Huber, Hazelton, N.D.
2593.4'
S0°21'W
99'
106+51.9
33
33
18
19
13
24
Sec Line
E-½-S-E-¼-13-135-77
Parcel #2- 3.96 Acres
Federal Land Bank, St. Paul, Minn.

Parcel No. 1

All that portion of the E½ NE¼ of Sec.13, Twp.135 N., Range 77 W., lying within a strip of land, said strip being 99 ft. wide, lying 99 ft. on the right side of the following described centerline.

Beginning at the NE corner of said E½ NE¼ Sec.13, thence south along section line 208.2 ft; thence along a tangential 10 degree curve to the right 204.7 ft; thence S 20° 28'W 460.5 ft; thence along a tangential 3 degree curve to the left 1556.1 ft; thence S 26° 13'E 105.3 ft; thence along a tangential 10 degree curve to the right 211.0 ft. more or less to the south line of said E½ NE¼ Sec.13 excepting therefrom all that portion heretofore acquired for public highway purposes and all that portion lying within 33 feet of the section lines.

Tract contains 4.12 acres, more or less, and is shown on plat as shaded area.

Parcel No. 2

All that portion of the E½ SE¼ of Sec.13, Twp.135 N., Range 77 W., lying within a strip of land, said strip being 99 ft. wide, lying 99 ft. on the left side of the following described centerline.

Beginning at the SE corner of said E½ SE¼ Section 13, thence N 0° 21'E along the section line 2593.4 ft; thence along a tangential 10 degree curve to the left 54.7 ft. more or less to the north line of said E½ SE¼ Sec.13, excepting therefrom all that portion heretofore acquired for public highway purposes and all that portion lying within 33 feet of the section lines.

Tract contains 3.96 acres, more or less, and is shown on plat as shaded area.

SYSTEM DIST. HWY. AGREEMENT
FAP-1-88
MILE 42

(23)

I hereby certify that the above described right of way has been acquired.

Date

County Auditor.

NORTH DAKOTA
STATE HIGHWAY COMMISSION
RIGHT OF WAY PLAT
PREPARED FOR
F.A.P. No. 34C
EMMONS COUNTY

Approved E.R. Griffin
ENGINEER OF SURVEYS AND PLANS

Date 1-13-38

COUNTY	FED. AID PROJ. NO.	PARCEL	SEC.	TWP.	RANGE	ACRES	SCALE	PLAT NO.
EMMONS	34C	3 - 4	24	135	77	7.47	1 IN.= 400 FT.	2 OF 3

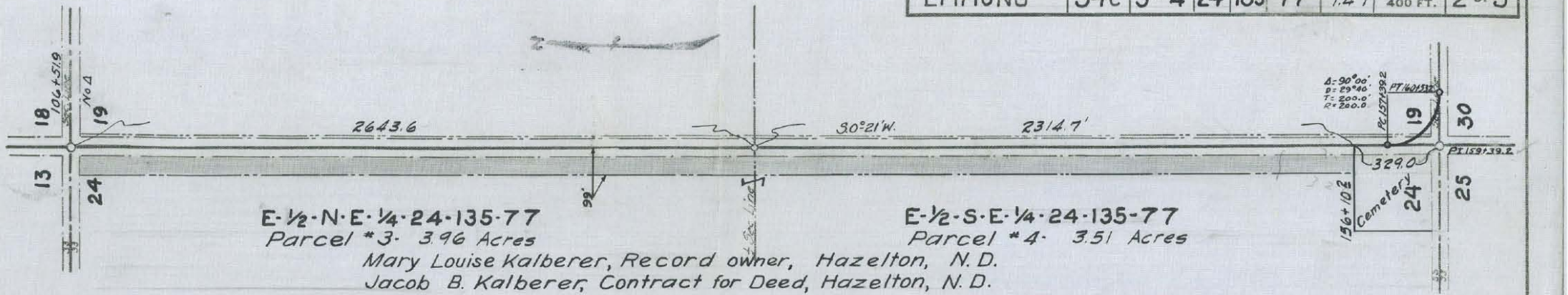
18
19
13
24
106+51.9
Sec. Line
No Δ
2643.6
99'
½ Sec. Line
30°21'W.
2314.7'
Δ=90°00'
D=29°40'
T=200.0'
R=200.0
PC 157+39.2
PT 160+53.2
19
30
PI 159+39.2
329.0
156+10.2
Cemetery
24
25
33
33
E-½-N-E-¼-24-135-77
Parcel *3- 3.96 Acres
E-½-S-E-¼-24-135-77
Parcel *4- 3.51 Acres

Mary Louise Kalberer, Record owner, Hazelton, N. D.
Jacob B. Kalberer, Contract for Deed, Hazelton, N. D.

Parcel No. 3

A strip of land lying in the E½ NE¼ of Sec.24, Twp.135 N., Range 77 W., said strip being described as follows:

A strip of land 99 ft. wide lying west of, adjoining and extending along the entire east line of said E½ NE¼ Section 24 excepting all that portion lying within 33 feet of the section lines.

Tract contains 3.96 acres, more or less, and is shown on plat as shaded area.

Parcel No. 4

A strip of land lying in the E½ SE¼ of Sec. 24, Twp.135 N., Range 77 W., said strip being described as follows:

A strip of land 99 ft. wide lying west of, adjoining and extending along the north 2314.7ft.of the east line of said E½ SE¼ Section 24 excepting all that portion lying within 33 feet of the section lines.

Tract contains 3.51 acres, more or less, and is shown on plat as shaded area.

MADE BY O. M. Goodall DATE 1-7-38
CHECKED BY DATE 1-10-38

SYSTEM DIST. HWY. AGREEMENT
FAP-1-83 ( )
MILE 42

23

NORTH DAKOTA
STATE HIGHWAY COMMISSION

RIGHT OF WAY PLAT

PREPARED FOR

F. A. P. No. 34-C

EMMONS COUNTY

Approved E R Griffin
ENGINEER OF SURVEYS AND PLANS

Date 1-13-38

60

I hereby certify that the above described right of way has been acquired.

Date [redacted] [redacted]
County Auditor.

COUNTY	FAP PROJ. NO	PARCEL	SEC.	TWP.	RANGE	ACRES	SCALE	PLAT NO.
EMMONS	91-Re	1	1	135	77	0.13	1 IN.= 400 FT.	1 OF 1



31
6
36
1
33
33
Section Line
¼ Sec. Line
South
250.0
1633.6
55'
0+00
2+50
18+83.6 = 380+10 (old Sta.)
6
7
1
12
Section Line
S·E·¼·1·135·77
Parcel #1 0.13 Acres
Carlos N. Boynton Land Co.
St. Paul, Minn.

Parcel No. 1

A strip of land lying in the SE¼ of Sec. 1, Twp. 135 N., Range 77 W., said strip being described as follows:

A strip of land 55 feet wide lying west of, adjoining and extending along the North 250.0 feet of the south 1883.6 feet of the east line of said SE¼ of Sec. 1, excepting all that portion lying within 33 feet of the section line.

Tract contains 0.13 acres, more or less, and is shown on plat as shaded area.

MADE BY	H.W. Lange	DATE	10/29/32
CHECKED BY	Joe F. Kirby	DATE	10/29/37

SYSTEM DIST. HWY. AGREEMENT
FAP-1-83 ( )
MILE 44

I hereby certify that the above described right of way has been acquired.

Date 5/2/1938

J A Ellenwood
County Auditor.

NORTH DAKOTA
STATE HIGHWAY COMMISSION

RIGHT OF WAY PLAT

PREPARED FOR

F.A. P. No. 91 Re

EMMONS COUNTY

Approved Z E Benson
STATE HIGHWAY ENGINEER

Date 11-29-37.

IMPERIAL TRACING CLOTH NIB
K & E CO. N. Y.

COUNTY	FED. AID PROJ. NO.	PARCEL	SEC.	TWP.	RANGE	ACRES	SCALE	PLAT NO.
EMMONS	34-C	5-6	19	135	76	4.82	1 IN.= 400 FT.	3 OF 3

Note: This Plat Supplemented by Plat #1a of 1 PWA 34C.

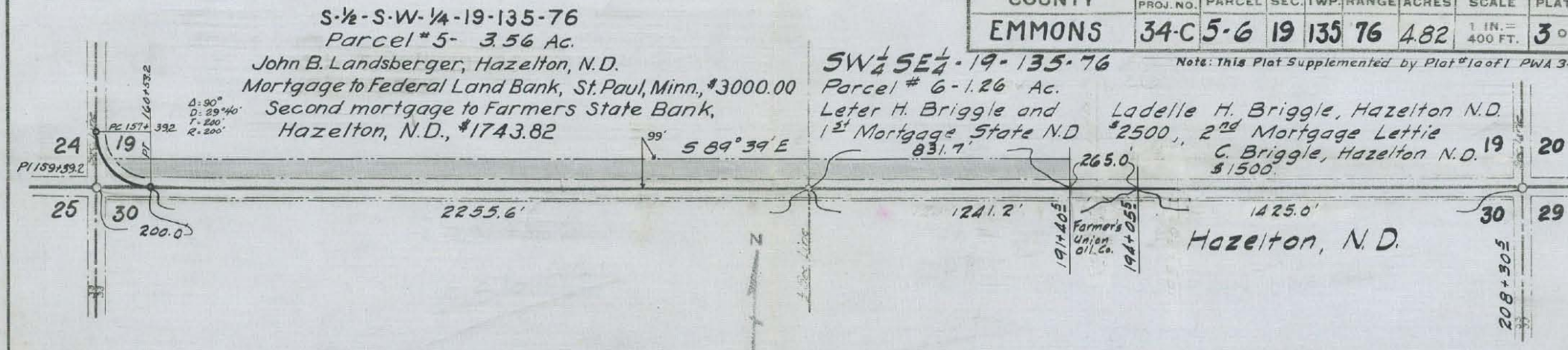
S-½-S-W-¼-19-135-76
Parcel #5- 3.56 Ac.
John B. Landsberger, Hazelton, N.D.
Mortgage to Federal Land Bank, St. Paul, Minn., $3000.00
Second mortgage to Farmers State Bank, Hazelton, N.D., $1743.82
Δ: 90°
D: 29°40'
T: 200'
R: 200'
PC 157+392
PT 160+53.2
PI 159+39.2
24
19
25
30
200.0
99'
S 89°39' E
2255.6'
N
¼ Sec. Line
SW¼ SE¼-19-135-76
Parcel # 6-1.26 Ac.
Leter H. Briggle and Ladelle H. Briggle, Hazelton N.D.
1st Mortgage State N.D $2500., 2nd Mortgage Lettie C. Briggle, Hazelton N.D. $1500.
831.7'
265.0'
1241.2'
191+40±
Farmer's Union Oil Co.
194+05±
1425.0'
Hazelton, N.D.
19
20
30
29
208+30±
Sec. Line
33

MADE BY D. M. Goodall DATE 1-7-38
CHECKED BY DATE 1-10-38

Parcel No. 5

A strip of land lying in the S½ SW¼ of Sec.19, Twp.135 N., Range 76 W., said strip being described as follows:

A strip of land 99 ft. wide lying north of, adjoining and extending along the entire south line of said S½ SW¼ Sec.19 excepting therefrom all that portion heretofore acquired for public highway purposes and all that portion lying within 33 feet of the section lines.

Tract contains 3.56 acres, more or less, and is shown on plat as shaded area.

Parcel No. 6

A strip of land lying in the SW¼ SE¼ of Sec.19, Twp.135 N., Range 76 W., said strip being described as follows:

A strip of land 99 ft. wide lying north of, adjoining and extending along the west 831.7 ft. of the south line of said SW¼ SE¼ Section 19 excepting all that portion lying within 33 feet of the section line.

Tract contains 1.26 acres, more or less, and is shown on plat as shaded area.

SYSTEM DIST. HWY. AGREEMENT
FAP-1-83 (-)
MILE 42

(23)

NORTH DAKOTA
STATE HIGHWAY COMMISSION

RIGHT OF WAY PLAT

PREPARED FOR
F. A. P. No. 34C
EMMONS COUNTY

Approved E C Griffin
ENGINEER OF SURVEYS AND PLANS
Date 1-13-38

I hereby certify that the above described right of way has been acquired.

Date [redacted]

[redacted]
County Auditor.

COUNTY	S.A. PROJ. NO	PARCEL	SEC.	TWP.	RANGE	ACRES	SCALE	PLAT NO.
EMMONS	34C 1440	7	19	135	76	2.40	1 IN. = 400 FT.	1 OF 1

Note: This Plat supplemented by Plat # 1a of 1 PWA 34C

NW¼-19-135-76
Parcel # 7 - 2.40 Ac.
William Wood & Co., % George N. Hamlin
20 Pine St., New York, N. Y.

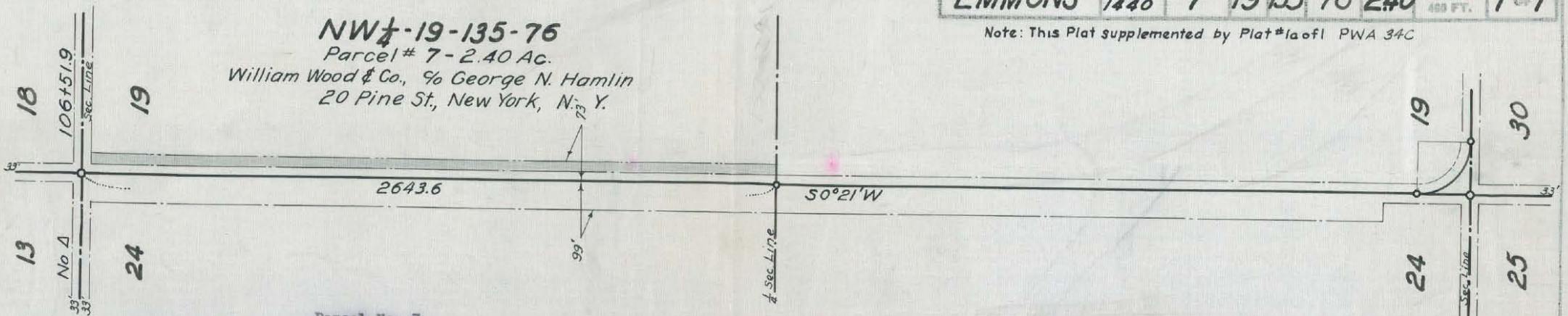

Parcel No. 7

A strip of land lying in the NW¼ of Section 19, Twp. 135 N., Range 76 W., said strip being described as follows:

A strip of land 73 ft. wide lying east of, adjoining and extending along the entire west line of said NW¼ Section 19 excepting all that portion lying within 33 feet of the section lines.

Tract contains 2.40 acres, more or less, and is shown on plat as shaded area.

MADE BY O.C. Asplund DATE 4-25-38 TYPED BY Myrtle Anderson DATE 4-26-38
CHECKED BY D. M. Goodall DATE 4-26-38 CHECKED BY HGV & DMG DATE 4-26-3

SYSTEM DIST. HWY. AGREEMENT
SAP-1-83 [illegible]
MILE 42

23

NORTH DAKOTA
STATE HIGHWAY COMMISSION

RIGHT OF WAY PLAT

SHOWING ADDITIONAL RIGHT OF WAY FOR
S.A.P. No. 34C-1440
EMMONS COUNTY

Approved E. R. Griffin
ENGINEER OF SURVEYS & PLANS
Date 4/26/38

I hereby certify that the above described right of way has been acquired.

Date

County Auditor.

60

COUNTY	FAP PROJ. NO	PARCEL	SEC.	TWP.	RANGE	ACRES	SCALE	PLAT NO.
EMMONS	91-Re	1	1	135	77	0.13	1 IN. = 400 FT.	1 OF 1

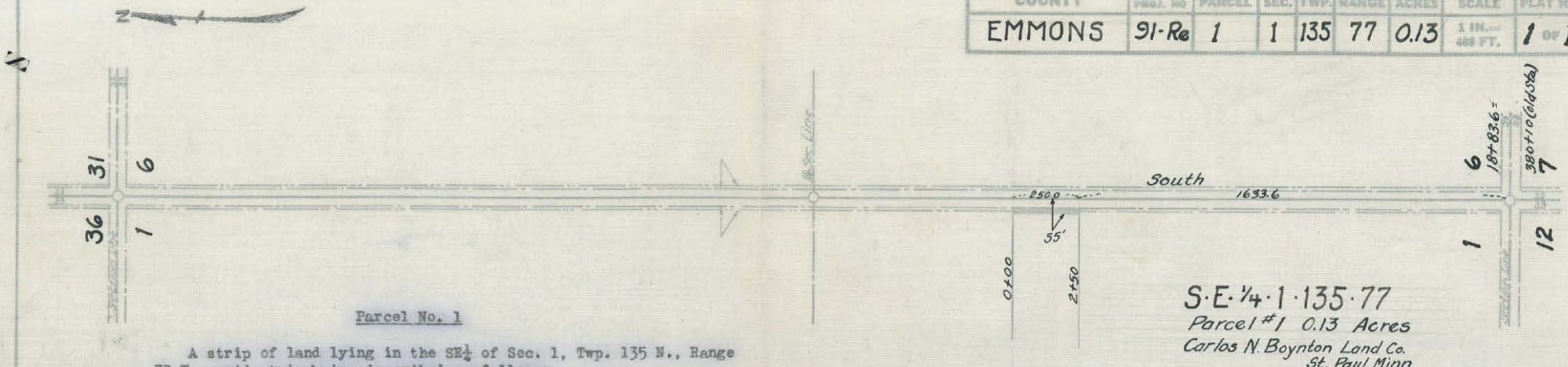
N
31
6
36
1
Sec. Line
South
250.0
1633.6
55'
0+00
2+50
6
18+83.6 = 380+10 (old Sta)
7
1
12
S·E·¼·1·135·77
Parcel #1 0.13 Acres
Carlos N. Boynton Land Co.
St. Paul, Minn.

Parcel No. 1

A strip of land lying in the SE¼ of Sec. 1, Twp. 135 N., Range 77 W., said strip being described as follows:

A strip of land 55 feet wide lying west of, adjoining and extending along the North 250.0 feet of the south 1883.6 feet of the east line of said SE¼ of Sec. 1, excepting all that portion lying within 33 feet of the section line.

Tract contains 0.13 acres, more or less, and is shown on plat as shaded area.

MADE BY	H.Wuge	DATE	10/29/37
CHECKED BY	Joe Kirby	DATE	10/29-37

(24)

SYSTEM DIST. HWY. AGREEMENT
FAP-1-88-[illegible]
MILE [illegible] 44

NORTH DAKOTA
STATE HIGHWAY COMMISSION
RIGHT OF WAY PLAT
PREPARED FOR
F.A. P. No. 91 Re
EMMONS COUNTY
Approved
STATE HIGHWAY ENGINEER
Date 11-29-37

I hereby certify that the above described right of way has been acquired.

Date [redacted]

[redacted]
County Auditor.

(59)

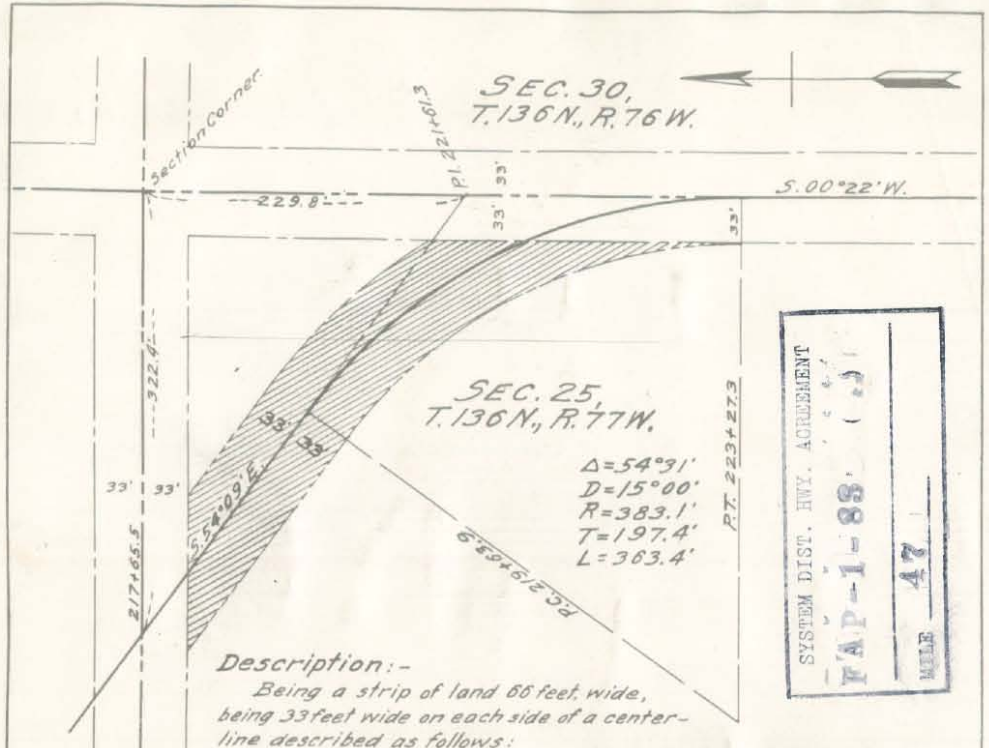
SEC. 30,
T. 136 N., R. 76 W.
Section Corner.
P.I. 221+61.3
33'
33'
33'
229.8
S. 00°22' W.
322.4
SEC. 25,
T. 136 N., R. 77 W.
33'
33'
33'
33'
S. 54°09' E.
217+65.5
P.C. 219+63.9
P.T. 223+27.3
Δ=54°31'
D=15°00'
R=383.1'
T=197.4'
L=363.4'

SYSTEM DIST. HWY. AGREEMENT
FAP-1-88
MILE 47

Description:-

Being a strip of land 66 feet wide, being 33 feet wide on each side of a center-line described as follows:

Beginning at a point in the north line of section 25, T.136 N., R.77 W.; 322.4 feet west from the northeast corner of said section 25; extending thence along a tangent, bearing S.54°09'E.; a distance of 198.4 feet; thence southeasterly along a 15°00' curve to the right, and tangent to said above described course, a distance of 363.4 feet to a point in the east line of said section 25;

Excepting therefrom, however, such portions thereof as lie within 33 feet of said north and east section lines:

Said strip of land comprising 0.55 acres, more or less.

27

NORTH DAKOTA
STATE HIGHWAY COMMISSION
RIGHT OF WAY PLAT,
SECTION 25, T. 136 N., R. 77 W.
PREPARED FOR
EMMONS COUNTY.
FED. AID PROJECT Nº 91.

ROUTE APPROVED BY CHIEF ENGINEER, W. J. Robinson
10-15-20

L. O. Marden
CHIEF DRAFTSMAN.

Parcel 6
Sheet 2 of 2 Sheets.

A.B.N.

10-20

COUNTY	FED. AID PROJ. NO.	PARCEL	SEC.	TWP.	RANGE	ACRES	SCALE	PLAT NO.
EMMONS	91B	1-4	19 30 24 25	136	76 77	0.97	1 IN.= 400 FT.	1 OF 1

NRWR 15-

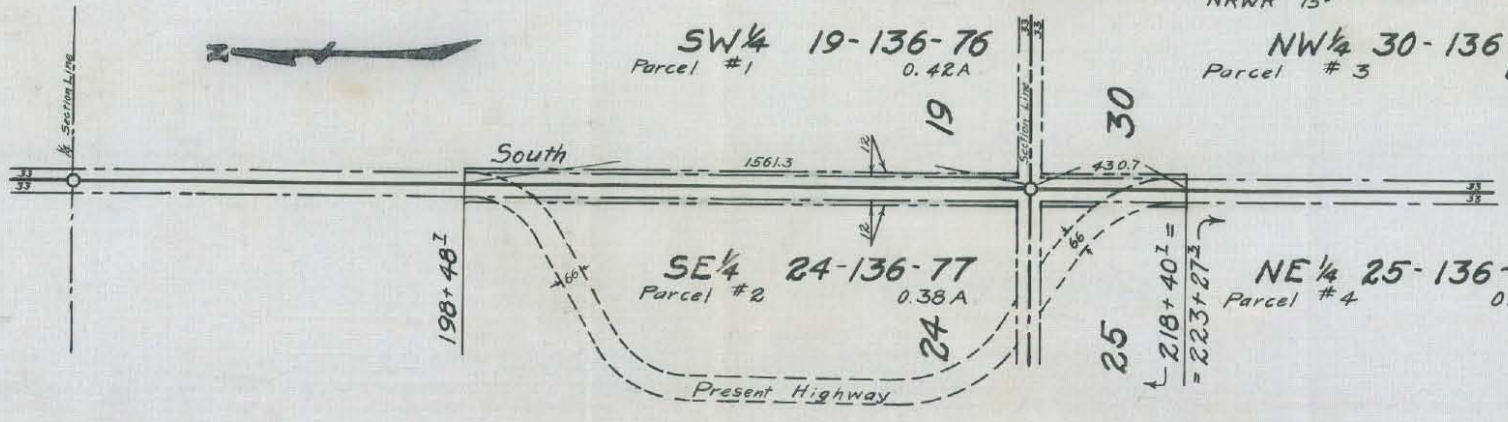

MADE BY H. D. Wildermuth DATE 6/12/34
CHECKED BY Wm. Barneck DATE 6/15/34

Parcel No. 1.

A strip of land lying in the SW¼ of Sec. 19, Twp. 136 N. Range 76 W., said strip being described as follows:

A strip of land 45 ft. wide lying east of, adjoining and extending along the south 1561.3 feet of the west line of said SW¼ Sec. 19 excepting all that portion lying within 33 ft. of the section line.

Tract contains 0.42 acres, more or less, and is shown on plat as shaded area.

Parcel No. 2.

A strip of land lying in the SE¼ of Sec. 24 Twp. 136 N. Range 77 W., said strip being described as follows:

A strip of land 45 ft. wide lying west of, adjoining and extending along the south 1561.3 feet of the east line of said SE¼ Sec. 24 excepting all that portion lying within the right of way of the present highway and all that portion lying within 33 ft. of the section line.

Tract contains 0.38 acres, more or less, and is shown on plat as shaded area.

Parcel No. 3.

A strip of land lying in the NW¼ of Sec. 30, Twp. 136 N. R. 76 W., said strip being described as follows:

A strip of land 45 ft. wide lying east of, adjoining and extending along the north 430.7 feet of the west line of said NW¼ Sec. 30 excepting all that portion lying within 33 ft. of the section line.

Tract contains 0.11 acres, more or less and is shown on plat as shaded area.

Parcel No. 4.

A strip of land lying in the NE¼ of Sec. 25, Twp. 136 N. Range 77 W., said strip being described as follows:

A strip of land 45 ft. wide lying west of, adjoining and extending along the north 430.7 feet of the east line of said NE¼ Sec. 25, excepting all that portion lying within the right of way of the present highway and all that portion lying within 33 ft. of the section line.

(23)

Tract contains 0.06 acres, more or less, and is shown on plat as shaded area.

NORTH DAKOTA
STATE HIGHWAY COMMISSION

RIGHT OF WAY PLAT

PREPARED FOR

N. R.W. R. No. 15- (91B2)

EMMONS **COUNTY**

Approved H. C. Frahm
CHIEF ENGINEER

Date 8-6-34

SYSTEM DIST. HWY. AGREEMENT
NRW-1-88 ( )
MILE 47

I hereby certify that the above described right of way has been acquired.

Date [redacted] [redacted]
County Auditor.

(36)

6

POST F21651 200 6 33

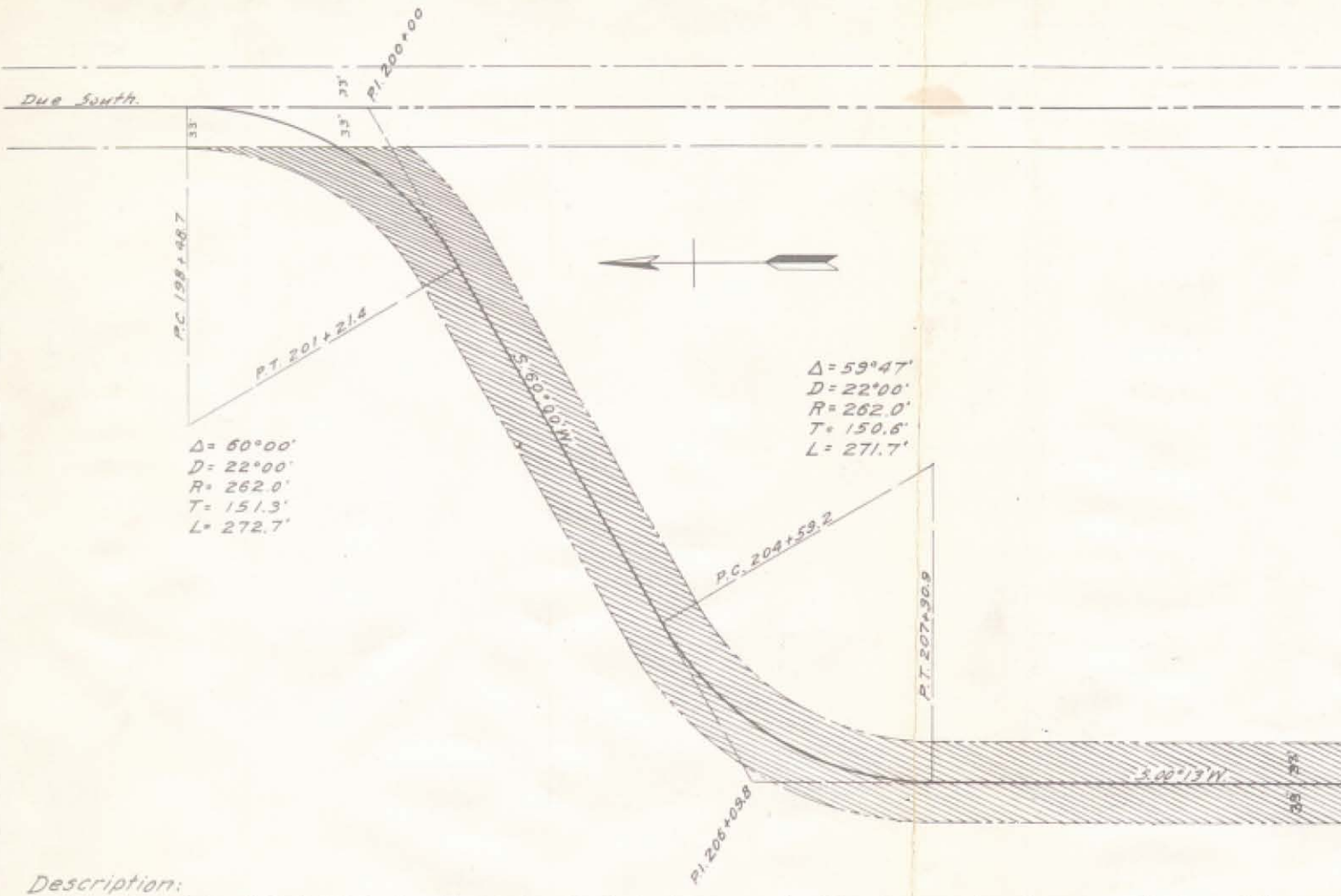
P.I. 200+00
Due South.
33'
33'
33'
33
P.C. 198+48.7
P.T. 201+21.4
S. 60°00' W.
Δ= 60°00'
D= 22°00'
R= 262.0'
T= 151.3'
L= 272.7'
Δ=59°47'
D= 22°00'
R= 262.0'
T= 150.6'
L= 271.7'
P.C. 204+59.2
P.T. 207+30.9
S. 00°13' W.
33'
33'
P.I. 206+09.8

Description:
Being a strip of land 66 feet wide, being 33 feet wide on each side of a center line described as follows:
Beginning at a point in the south line of section 24, T. 136 N., R. 77 W., 322.4 feet west from the southeast
thence on a tangent bearing N. 54° 09' W. a distance of 91.5 feet; thence northwesterly along a 15°00' curv
last above described course a distance of 364.6 feet; thence on a tangent to said curve bearing N. 00°
thence northeasterly along a 22°00' curve to the right and tangent to said last above described course a d
a tangent to said last above described curve bearing N. 60°00' E. a distance of 337.8 feet; thence
to the left and tangent to said last above described course a distance of 272.7 feet to a point in the
Excepting therefrom, however, such portions thereof as lie within 33 feet of said south and east s
Said strip of land comprising 2.65 acres, more or less.

Parcel a.
Sheet 1 of 2 Sheets A.B.N.

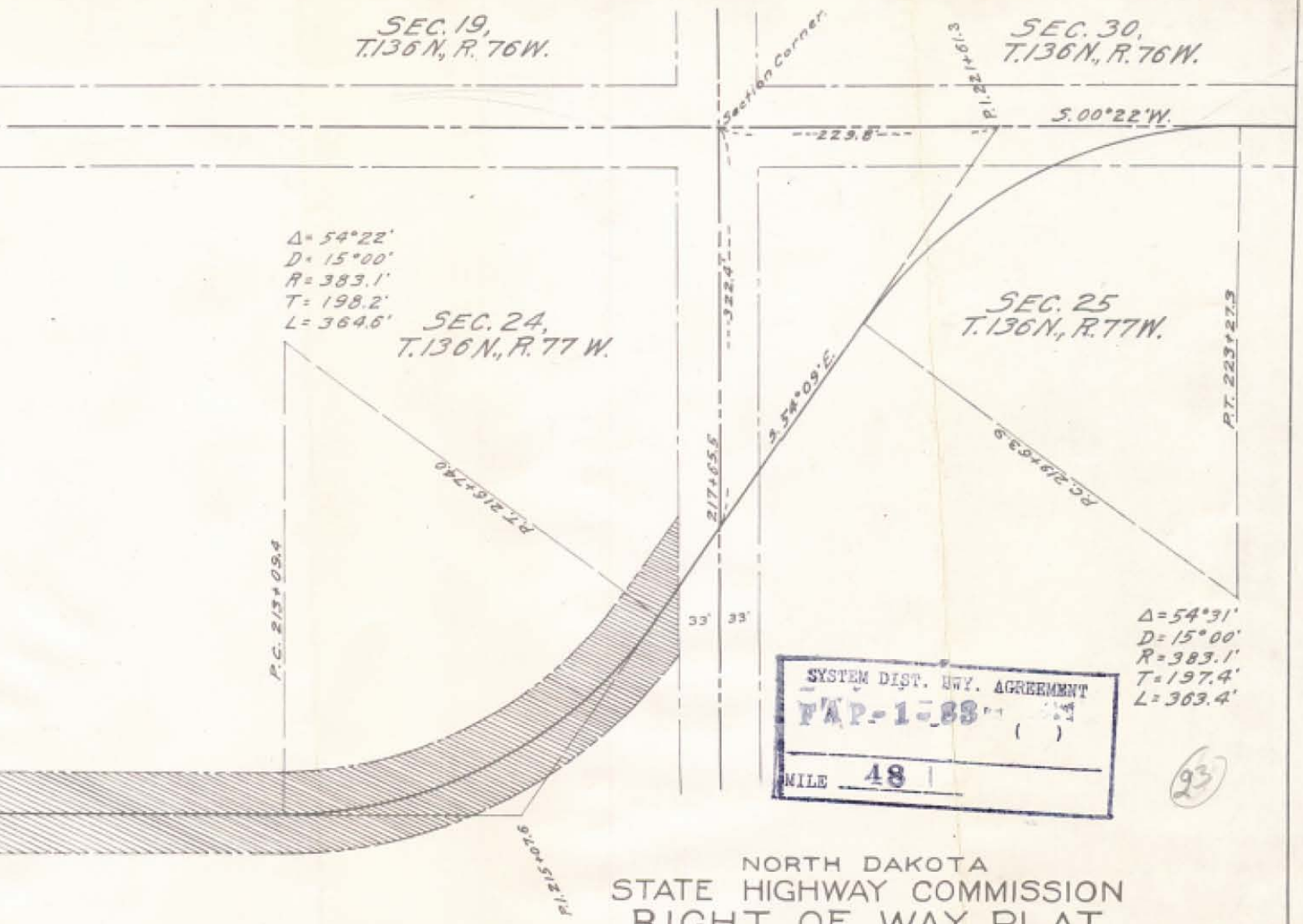
SEC. 19,
T.136 N., R. 76 W.
SEC. 30,
T.136 N., R. 76 W.
Section Corner.
P.I. 221+61.3
S. 00°22' W.
229.8
322.4
SEC. 24,
T.136 N., R. 77 W.
SEC. 25
T.136 N., R. 77 W.
Δ = 54°22'
D = 15°00'
R = 383.1'
T = 198.2'
L = 364.6'
S. 54°09' E.
217+65.5
P.T. 216+74.0
P.C. 219+63.9
P.T. 223+27.3
P.C. 213+09.4
P.I. 215+07.6
33'
33'
Δ = 54°31'
D = 15°00'
R = 383.1'
T = 197.4'
L = 363.4'

SYSTEM DIST. HWY. AGREEMENT
FAP-1-83 ( )
MILE 48

93

corner of said section 24; extending
e to the right and tangent to said
13'E. a distance of 578.5 feet;
istance of 271.7 feet; thence along
northeasterly along a 22°00' curve
east line of said section 24;
ection lines;

NORTH DAKOTA
STATE HIGHWAY COMMISSION
RIGHT OF WAY PLAT.
SECTION 24, T.136 N., R.77 W.
PREPARED FOR
EMMONS COUNTY.
FED. AID PROJECT Nº 91.

ROUTE APPROVED BY CHIEF ENGINEER, W. H. Robinson
10-15-20

L. O. Marden
CHIEF DRAFTSMAN.

10-20

COUNTY	N.R.W.R. PROJ. NO.	PARCEL	SEC.	TWP.	RANGE	ACRES	SCALE	PLAT NO.
EMMONS	91-Re	1-4	13 18	136	76-77	2.64	1 IN.= 400 FT.	1 OF 1

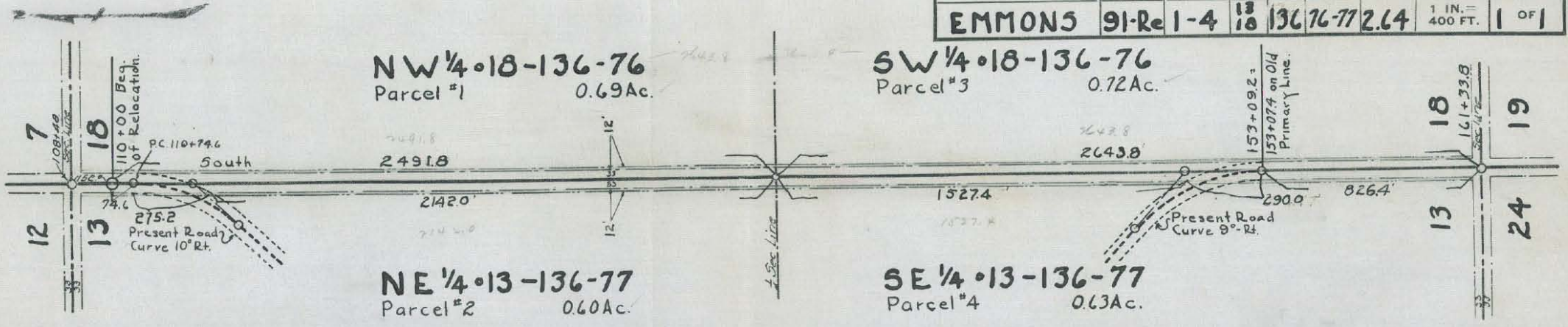
NW¼•18-136-76
Parcel #1 0.69Ac.
NE¼•13-136-77
Parcel #2 0.60Ac.
SW¼•18-136-76
Parcel #3 0.72Ac.
SE¼•13-136-77
Parcel #4 0.63Ac.
7
18
12
13
108+48 Sec. Line
110+00 Beg. of Relocation.
P.C. 110+74.6
South
74.6
275.2
Present Road Curve 10° Rt.
2491.8
2142.0'
12'
12'
33
33
¼ Sec. Line
2643.8'
1527.4
153+09.2±
153+07.4 on Old Primary Line.
290.0
826.4'
Present Road Curve 9°-Rt.
18
19
13
24
161+33.8 Sec. Line
33
33

MADE BY D. J. Best DATE 8/17/34
CHECKED BY Wm. Barneer DATE 8/18/34

Parcel No. 1.

A strip of land lying in the NW¼ of Sec. 18, Twp. 136N., Range 76W., said strip being described as follows:

A strip of land 45 feet wide lying east of adjoining and extending along the south 2491.8 feet of the west line of said NW¼ Sec. 18 excepting all that portion lying within 33 ft. of the section line.

Tract contains 0.69 acres, more or less and is shown on plat as shaded area.

Parcel No. 2

A strip of land lying in the NE¼ of Sec. 13, Twp. 136N., Range 77 West, said strip being described as follows:

A strip of land 45 ft. wide lying West of adjoining and extending along the south 2491.8 ft. of the east line of said NE¼ Sec. 13, excepting that portion heretofore acquired for highway pruposes and all that portion lying within 33 ft. of the section line.

Tract contains 0.60 acres, more or less, and is shown on plat as shaded area.

Parcel No. 3.

A strip of land lying in the SW¼ of Sec. 18, Twp. 136, N., Range 76 W., said strip being described as follows:

A strip of land 45 ft. wide lying east of, adjoining and extending along the entire west line of said SW¼ Sec. 18, excepting all that portion lying within 33 ft. of the section line.

Tract contains 0.72 acres, more or less and is shown on plat as shaded area.

Parcel No. 4.

A strip of land lying in the SE¼ of Sec. 13, Twp. 136 N., Range 77 West, said strip being described as follows:

A strip of land 45 ft. wide lying west of, adjoining and extending along the entire East line of said SE¼ Sec. 13, excepting that portion heretofore acquired for highway purposes and all that portion lying within 33 ft. of the section line.

Tract contains 0.63 acres, more or less, and is shown on plat as shaded area.

gs

SYSTEM DIST. HWY. AGREEMENT
NRW-1-83
MILE 48

(23)

NORTH DAKOTA
STATE HIGHWAY COMMISSION

RIGHT OF WAY PLAT

PREPARED FOR
N.R.W. R. P. No. 91-Re
EMMONS COUNTY

Approved H. C. Frahm
CHIEF ENGINEER

Date 8-23-34

(36)

I hereby certify that the above described right of way has been acquired.

Date [redacted]

[redacted]
County Auditor.

POST F21661 500 5 33 5003

6

COUNTY	SAP PROJ. NO.	PARCEL	SEC.	TWP.	RANGE	ACRES	SCALE	PLAT NO.
EMMONS	91 1439	5	7	136	76	2.39	1 IN.— 400 FT.	1 OF 1

Parcel No. 5

A strip of land lying in the SW¼ of Section 7, Twp. 136 N., Range 76 W., said strip being described as follows:

A strip of land 73 ft. wide lying east of, adjoining and extending along the entire west line of said SW¼ Section 7 excepting all that portion lying within 33 feet of the section lines.

Tract contains 2.39 acres, more or less, and is shown on plat as shaded area.

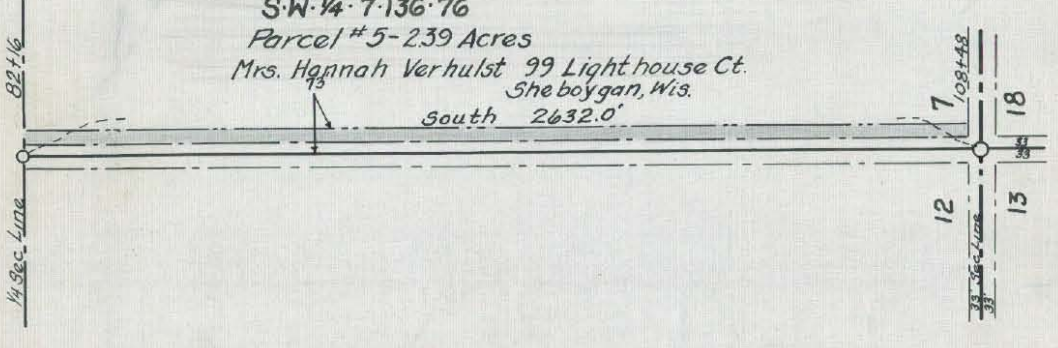
S·W·¼·7·136·76
Parcel #5-2.39 Acres
Mrs. Hannah Verhulst 99 Lighthouse Ct.
Sheboygan, Wis.
73
South 2632.0'
82+16
¼ Sec. Line
108+48
7
18
12
13
33
33
33' Sec. Line
33'

MADE BY HGVinje	DATE 4-25-38	TYPED BY Myrtle Anderson	DATE 4-26-38
CHECKED BY O.C. Asplund	DATE 4-26-38	CHECKED BY HGV & DMG	DATE 4-26-38

(23)

SYSTEM DIST. HWY. AGREEMENT
SAP-1-88
MILE 49

NORTH DAKOTA
STATE HIGHWAY COMMISSION
RIGHT OF WAY PLAT
Showing Additional Right of Way
S.A.P. No. 91-1439
EMMONS COUNTY

Approved E R Griffin
ENGINEER OF SURVEYS AND PLANS
Date 4/26/38

I hereby certify that the above described right of way has been acquired.

Date

County Auditor.

(64)

COUNTY	S.A.P. PROJ. NO	PARCEL	SEC.	TWP.	RANGE	ACRES	SCALE	PLAT NO.
EMMONS	91 1439	5	7	136	76	2.39	1 IN.= 400 FT.	1 OF 1

Parcel No. 5

A strip of land lying in the SW¼ of Section 7, Twp. 136 N., Range 76 W., said strip being described as follows:

A strip of land 73 ft. wide lying east of, adjoining and extending along the entire west line of said SW¼ Section 7 excepting all that portion lying within 33 feet of the section lines.

Tract contains 2.39 acres, more or less, and is shown on plat as shaded area.

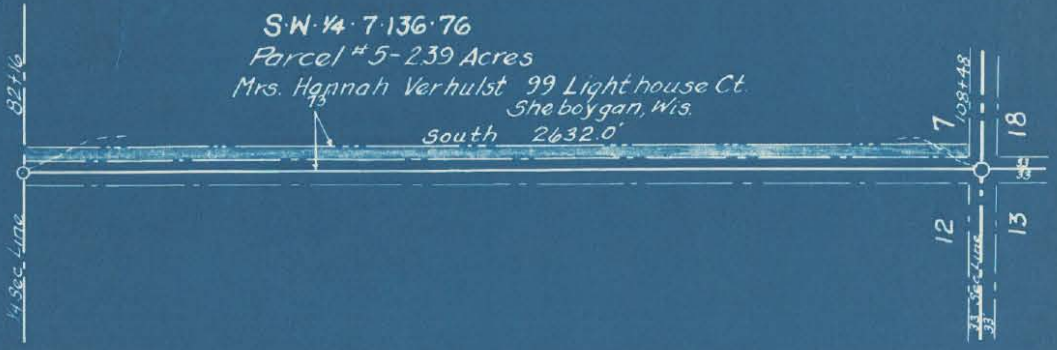
S·W·¼·7·136·76
Parcel #5-2.39 Acres
Mrs. Hannah Verhulst 99 Lighthouse Ct.
Sheboygan, Wis.
73
South 2632.0'
82+16
¼ Sec. Line
108+48
7
18
12
13
Sec. Line
33
33

MADE BY H.H. Lange	DATE 4-25-38	TYPED BY Myrtle Anderson	DATE 4-26-38		
CHECKED BY O.C. Asplund	DATE 4-26-38	CHECKED BY HGV & DMG	DATE 4-26-38		

[illegible]
SAP-1-88
49

NORTH DAKOTA
STATE HIGHWAY COMMISSION

RIGHT OF WAY PLAT

Showing Additional Right of Way

S.A.P. **No.** 91-1439

EMMONS **COUNTY**

Approved ______________
ENGINEER OF SURVEYS AND PLANS

Date ______________

I hereby certify that the above described right of way has been acquired.

Date 3/3/39 J.A. Ellsworth
County Auditor.

COUNTY	S.A.P. PROJ. No	PARCEL	SEC.	TWP.	RANGE	ACRES	SCALE	PLAT NO.
EMMONS	91-1439B	1-2	6 1	136	76 77	2.06	1 IN. = 100 FT.	1 OF 1

Parcel No. 1

All that portion of the NW¼ of Section 6, Twp. 136 N., Rge. 76 W., lying to the right of a line run 75.0 ft. to the left of and parallel to the following described centerline.

Beginning at a point on the north line of said Sec. 6, 145.0 ft. east of the NW corner thereof, said point being on the relocated centerline of the state highway as surveyed and staked over and across said NW¼ of Sec. 6. Thence from a tangent bearing S 19°-02'-22" W along a 2 degree curve to the left 915.3 ft. to a point on the west line of said NW¼ of Section 6, 902.3 ft. south of the NW corner thereof, excepting all that portion lying within 33 feet of the section lines.

Tract contains 1.74 acres, more or less, and is shown on plat as shaded area.

Parcel No. 2

All that portion of the NE¼ of Section 1, Twp. 136 N., Rge. 77 W., lying within a strip of land, said strip being 75 ft. wide, lying 75 ft. on left side of the following described centerline.

Beginning at a point on the east line of said NE¼ of Section 1, 902.3 ft. south of the NE corner thereof, said point being on the centerline of the state highway as surveyed and staked over and across the NE¼ of Section 1. Thence northeasterly along a 2 degree curve to the right tangent to aforesaid east line of the NE¼ of Section 1, 468.0 ft. to survey Station 718+33.3 excepting all that portion lying within 33 feet of the section line.

Tract contains 0.32 acres, more or less, and is shown on plat as shadedarea.

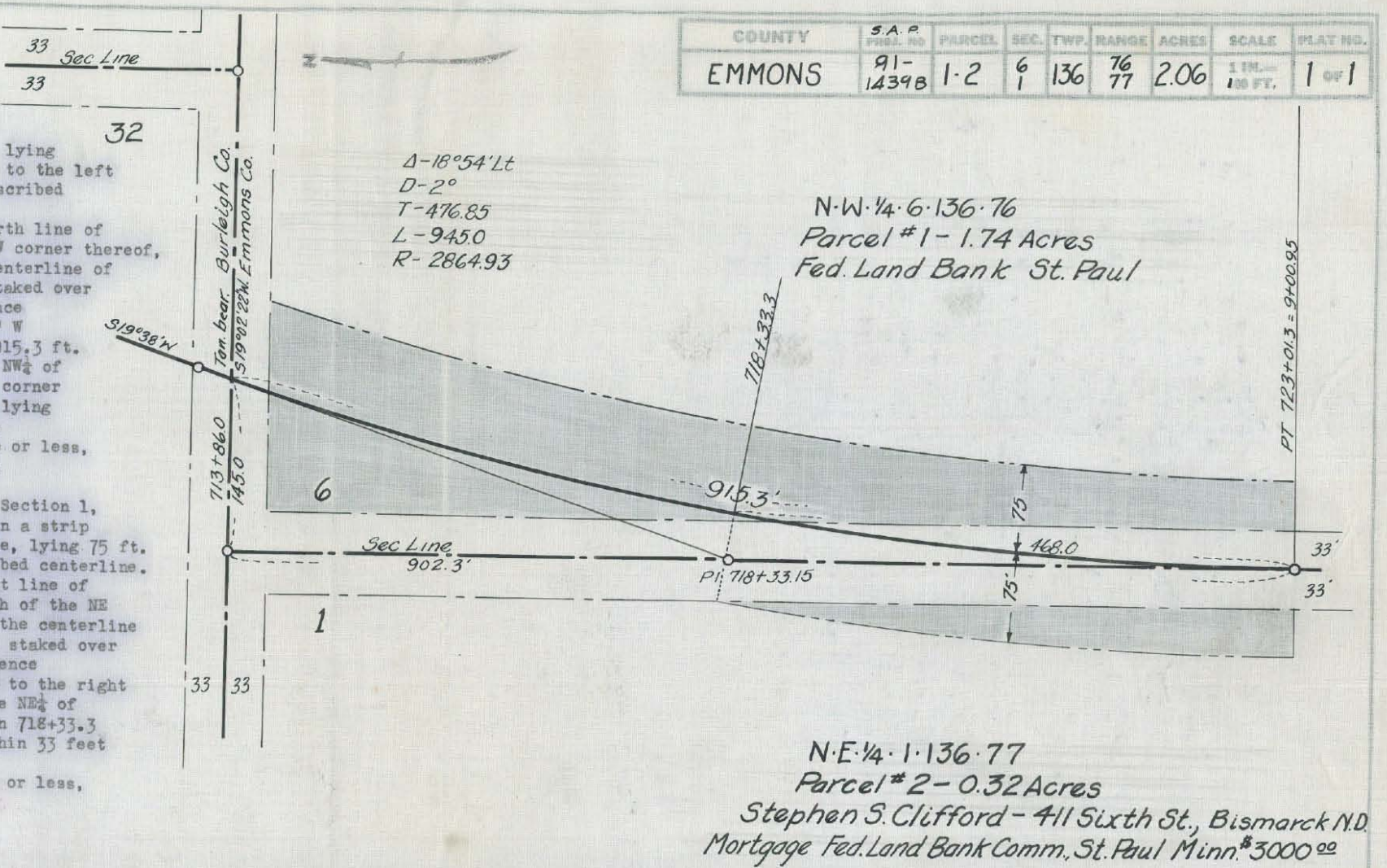
33
Sec Line
33
N
32
Burleigh Co.
Emmons Co.
Tan. bear. S19°02'22"W.
S19°38'W
Δ-18°54'Lt
D-2°
T-476.85
L-945.0
R-2864.93
N·W·¼·6·136·76
Parcel #1 - 1.74 Acres
Fed. Land Bank St. Paul
718+33.3
PT 723+01.3 = 9+00.95
713+86.0
145.0
6
915.3'
75'
468.0
33'
Sec Line
902.3'
PI 718+33.15
75'
33'
1
33
33
N·E·¼·1·136·77
Parcel #2 - 0.32 Acres
Stephen S. Clifford - 411 Sixth St., Bismarck N.D.
Mortgage Fed. Land Bank Comm., St. Paul Minn. $3000.00

SYSTEM DIST. HWY. AGREEMENT
SAP-1-83-( )
MILE 51

(23)

NORTH DAKOTA
STATE HIGHWAY COMMISSION

RIGHT OF WAY PLAT

PREPARED FOR

S.A.P. No. 91-1439 B

EMMONS COUNTY

Approved E.R. Griffin
ENGINEER OF SURVEYS AND PLANS

Date 4/5/38

(64)

I hereby certify that the above described right of way has been acquired.

Date

County Auditor.

MADE BY	H.G.V. [illegible]	DATE	4-5-38	TYPED BY	Myrtle Anderson	DATE	4-5-38
CHECKED BY	O.C. [illegible]	DATE	4-5-38	CHECKED BY	H.G.V. & O.M.G.	DATE	4-5-38