2007 FUNCTIONAL CLASSIFICATION

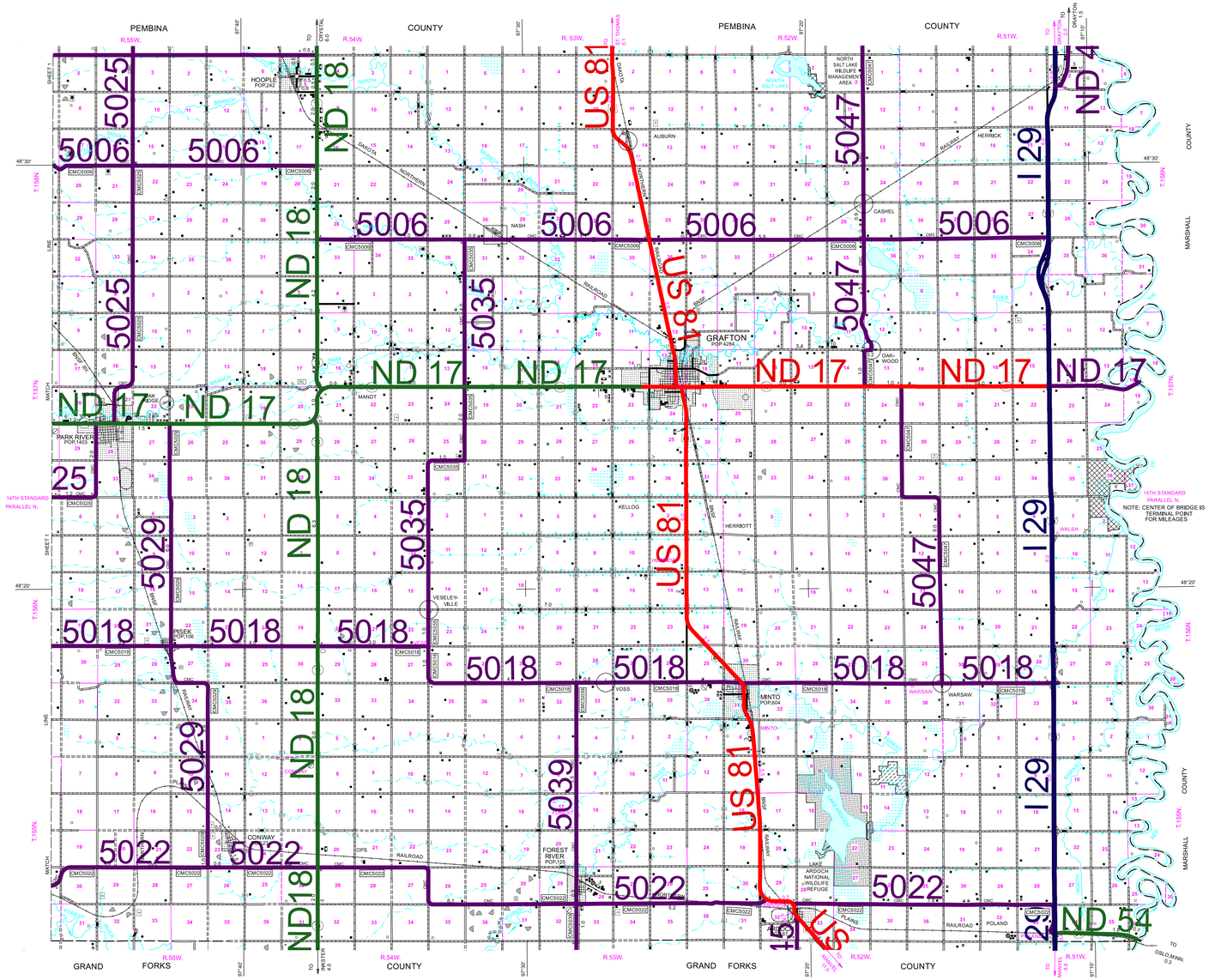

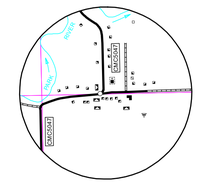

OAKWOOD

SEC'S. 11, 12, 13 & 14, T. 157 N., R. 52 W.

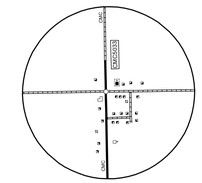

VESELEYVILLE

SEC'S. 14, 15, 22 & 23, T. 156 N., R. 54 W.

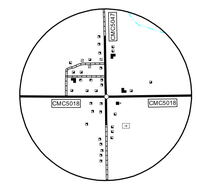

WARSAW

SEC'S. 30 & 31, T. 156 N., R. 51 W.
SEC'S. 25 & 36, T. 156 N., R. 52 W.

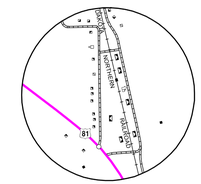

AUBURN

SEC. 14, T. 158 N., R. 53 W.

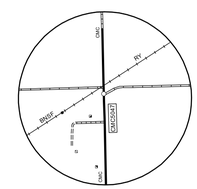

CASHEL

SEC'S. 23, 24, 25, & 26, T. 158 N., R. 52 W.

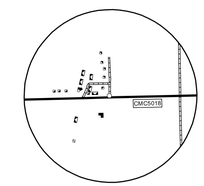

VOSS

SEC'S. 27, 28, 33 & 34, T. 156 N., R. 53 W.

NAME AND LOCATION OF
ORGANIZED CIVIL TOWNSHIPS
THOSE UNORGANIZED ARE SO NOTED

T. 158 N.-R. 59 W. KINLOSS
T. 158 N.-R. 58 W. SILVESTA
T. 158 N.-R. 57 W. TIBER
T. 158 N.-R. 56 W. LAMPTON
T. 158 N.-R. 55 W. DUNDEE
T. 158 N.-R. 54 W. GLENWOOD
T. 158 N.-R. 53 W. FARMINGTON
T. 158 N.-R. 52 W. MARTIN
T. 158 N.-R. 51 W. ST. ANDREWS
T. 158 N.-R. 50 W. ST. ANDREWS
T. 157 N.-R. 59 W. DEWEY
T. 157 N.-R. 58 W. ADAMS
T. 157 N.-R. 57 W. VESTA
T. 157 N.-R. 56 W. GOLDEN
T. 157 N.-R. 55 W. KENSINGTON
T. 157 N.-R. 54 W. FERTILE
T. 157 N.-R. 53 W. GRAFTON
T. 157 N.-R. 52 W. OAKWOOD
T. 157 N.-R. 51 W. ACTION
T. 157 N.-R. 50 W. ACTION
T. 156 N.-R. 59 W. SHEPHERD
T. 156 N.-R. 58 W. LATONA
T. 156 N.-R. 57 W. NORTON
T. 156 N.-R. 56 W. VERNON
T. 156 N.-R. 55 W. RUSHFORD
T. 156 N.-R. 54 W. PRAIRIE CENTER
T. 156 N.-R. 53 W. WALSH CENTRE
T. 156 N.-R. 52 W. HARRISTON
T. 156 N.-R. 51 W. PULASKI
T. 156 N.-R. 50 W. PULASKI
T. 155 N.-R. 59 W. SAUTER
T. 155 N.-R. 58 W. PERTH
T. 155 N.-R. 57 W. CLEVELAND
T. 155 N.-R. 56 W. MEDFORD
T. 155 N.-R. 55 W. EDEN
T. 155 N.-R. 54 W. OPS
T. 155 N.-R. 53 W. FOREST RIVER
T. 155 N.-R. 52 W. ARDOCH
T. 155 N.-R. 51 W. WALSHVILLE
T. 155 N.-R. 50 W. WALSHVILLE

LEGEND

- INTERSTATE
- PRINCIPAL ARTERIAL
- MINOR ARTERIAL
- MAJOR COLLECTOR

REVISION DATE AND CHANGE

05-19-2020 Revision to CMC Route 5018
03-18-2011 Change 7.0 miles from CMC1032 in Cavalier Co to CMC5002 in Walsh Co

STATE OF NORTH DAKOTA

DIAGRAM OF COUNTIES



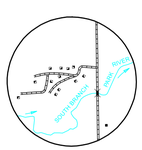

OAK RIDGE

SEC'S. 22 & 23, T. 157 N., R. 55 W.

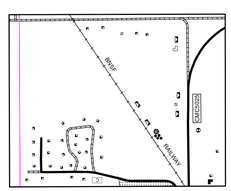

INSET NO. 3

SEC'S. 16 & 21, T. 157 N., R. 55 W.

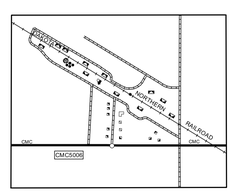

NASH

SEC'S. 29, 30, 31 & 32, T. 158 N., R. 53 W.

WALSH COUNTY

SCALE

1 0 1 2 3 4 Miles

0 0.25 0.5 Miles

SCALE FOR ENLARGEMENTS

1 0 1 2 3 4 5 Kilometers

2012

BASED ON AERIAL PHOTOGRAPHY OF 1953
GROUND INVENTORY OF 2012
AERIAL INVENTORY OF 2012

UNIVERSAL TRANSVERSE MERCATOR ZONE 14
NORTH AMERICAN DATUM 83

SHEET 2 OF 2

Notice of Disclaimer
The North Dakota Department of Transportation (NDDOT) makes this map available on an "as is" basis as a public service. Under no circumstances does NDDOT warrant or certify the information to be free of errors or deficiencies of any kind. NDDOT specifically disclaims all warranties, express or implied, including but not limited to the warranties of merchantability and fitness for a particular purpose.

COPIES OF THIS MAP ARE AVAILABLE FOR PUBLIC USE AT A NOMINAL COST FROM:
MAP SALES, ND DEPARTMENT OF TRANSPORTATION, 608 E. BLVD. AVE., BISMARCK, N.D. 58505-0700