

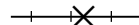
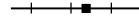







**GENERAL LEGEND**

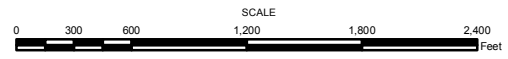
- OPEN STREETS & SECTION LINE ROADS 
  - RAILROADS 
  - RAILWAY CROSSING 
  - RAILWAY STATION 
  - COUNTY MAJOR COLLECTOR 
  - INTERSTATE NUMBERED HIGHWAY 
  - U.S. NUMBERED HIGHWAY 
  - STATE HIGHWAY 
  - CORPORATE BOUNDARY 
- CROSSING TYPE**
- AUTOMATIC FLASHING **Y012**
  - CROSS BUCKS **Y016**
  - AUTOMATIC FLASHING WITH GATES **Y018**



2010 Population 232

**FLASHER**  
MORTON COUNTY  
NORTH DAKOTA

PREPARED BY  
NORTH DAKOTA DEPARTMENT OF TRANSPORTATION  
PLANNING / ASSET MANAGEMENT DIVISION  
IN COOPERATION WITH THE  
U.S. DEPARTMENT OF TRANSPORTATION  
FEDERAL HIGHWAY ADMINISTRATION



2016